Map Room

Map. Ref. C18

Digitized by the Internet Archive
in 2012 with funding from
National Library of Scotland

http://archive.org/details/ordnancesurveyof53unse

PARISH OF EDAY,

IN THE

COUNTY OF ORKNEY AND SHETLAND—

(ORKNEY).

Price Two Shillings.

ORDNANCE SURVEY OF SCOTLAND

PARISH OF EDAY

ORKNEY & SHETLAND

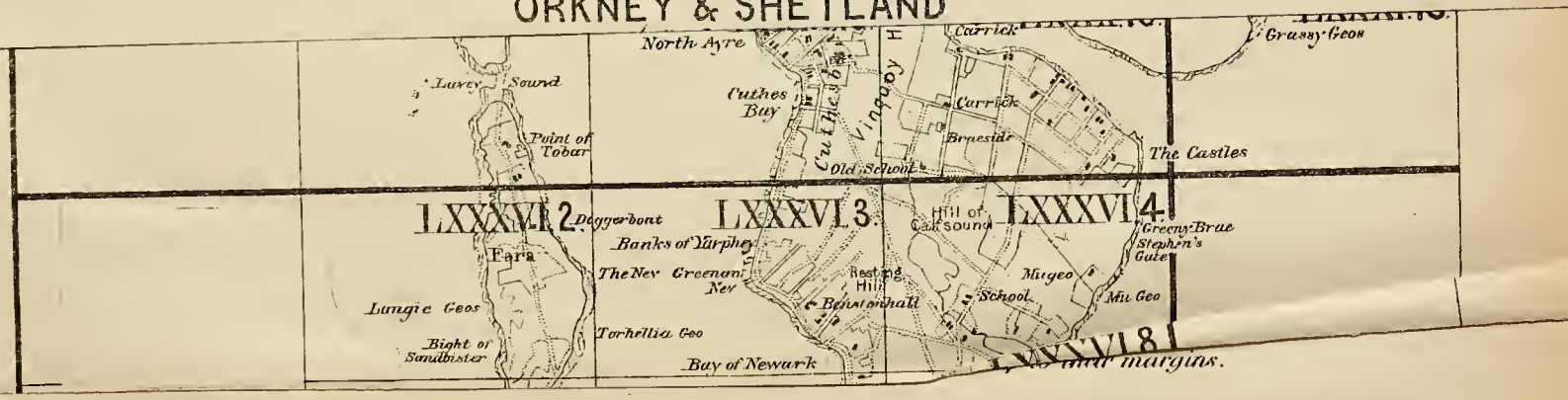

EXPLANATORY REMARKS.

The Scale of the Parish Plans is the 1-2500th of the actual length on the ground, and is equal to 25·344 inches to a mile, or 3·157 chains to an inch, which is very approximately equal to one square inch to one acre, the square of 1·0018 inch being equal to one acre.

The length of each sheet is 1½ miles, and the breadth 1 mile, the area of each sheet is therefore 960 acres.

Each enclosure has a reference number to the area which is given in this Book; in the case of towns and large villages encircled by a red band, one number and area only are given for the portion within the red band, unless they are contained in more than one parish, in which case a number is given for the portion included in each parish.

The Braces [⌒] on the plans are to indicate that the spaces so braced are included under the same reference number.

The Altitudes in feet above the Mean Level of the Sea are written thus —*31·4*

The Scale of the County Plans is 6 inches to a mile, and each sheet contains 16 sheets of the Parish Plans. There is therefore a double reference number to each sheet of the Parish Plans, as VI. 9., the first number referring to the County Plans, the second number to the Parish Plans.

The dimensions of the sheets on the Six-inch scale being four miles by six miles the area is twenty-four square miles, equal to 15,360 acres.

The following are the characters employed on the Ordnance Plans on the Scales of 1–2500, and 6 inches to a mile :—

County Names	C	Hundreds or Wards	H
Parishes, Ancient or Mother	P	Civil Parishes or Townships	T
Extra Parochial	E	Division of Townships	T

Municipal Wards.....W

Antiquities ..... ROMAN / Druidical or Saxon / Norman or Subsequent

The descriptions of the boundaries are shown by the following initials :—

Centre of Stream	*C.S.*	Centre of Fence	*C.F.*
Centre of Road	*C.R.*	Top of Cop	*T.C.*
Side of Stream or Drain	*S.S.* or *S.D.*	Centre of Wall	*C.W.*
Root of Hedge	*R.H.*	Defaced	*Def.*
Face of Wall	*F.W.*	Track of Stream	*T.S.*

Undefined.....*Und.*

Where a change occurs in the boundaries, the symbol [o—o] is used to show the part at which the change takes place.

N.B.—The areas are computed to the centre of fence, or other boundary of enclosure, except in the following cases :—

(1.) When the fence or other boundary is also the boundary of a Parish or other Civil Division, which does not follow the centre of the fence, the area is calculated to the Parish or other boundary, and not to the centre.

(2.) The fences, &c., bounding either side of a railway are included wholly within its area.

N.B.—To convert Decimal Fractions of an Acre into Roods and Perches, multiply the decimal first by 4 and then by 40, preserving the same number of decimals in the product.

Examples—

			Acres.				Acres.
			633·357				527·013
			4				4
			1·428				·052
			40				40
A.	R.	P.	17·120	A.	R.	P.	2·080
633	1	17		527	0	2	

TABLE

FOR CONVERTING DECIMAL PARTS OF AN ACRE INTO ROODS AND PERCHES.

Perch.	0 Rood.	1 Rood.	2 Roods.	3 Roods.	Perch.	0Rood.	1 Rood.	2 Roods.	3 Roods.
0	·000	·250	·500	·750	21	·131	·381	·631	·881
1	·006	·256	·506	·756	22	·137	·387	·637	·887
2	·012	·262	·512	·762	23	.144	·394	·644	·894
3	·019	·269	·519	·769	24	·150	·400	·650	·900
4	·025	·275	·525	·775	25	·156	·406	·656	·906
5	·031	·281	·531	·781	26	·162	·412	·662	·912
6	·037	·287	·537	·787	27	·169	·419	·669	·919
7	·044	·294	·544	·794	28	·175	·425	·675	·925
8	·050	·300	·550	·800	29	·181	·431	·681	·931
9	·056	·306	·556	·806	30	·187	·437	·687	·937
10	·062	·312	·562	·812	31	·194	·444	·694	·944
11	·069	·319	·569	·819	32	·200	·450	·700	·950
12	·075	·325	·575	·825	33	·206	·456	·706	·956
13	·081	·331	·581	.831	34	·212	·462	·712	·962
14	·087	·337	·587	·837	35	·219	·469	·719	·969
15	·094	·344	·594	·844	36	·225	·475	·725	·975
16	·100	·350	·600	·850	37	·231	·481	·731	·981
17	·106	·356	·606	·856	38	·237	·487	·737	·987
18	.112	·362	·612	·862	39	·244	·494	·744	·994
19	·119	·369	·619	·869	40	·250	·500	·750	1 000
20	·125	·375	·625	·875					

PARISH OF EDAY,

IN THE

COUNTY OF ORKNEY AND SHETLAND—(Orkney).

No. of Sheet and Plan and No. on Plan.	Area in Acres.
Sheet LXXX. 11:—	
1	2·915
2	·507
3	167·631
Sheet LXXX. 12:—	
3a	·416
4	·116
5	199·720
6	8·932
7	·230
8	6·769
9	17·635
Sheet LXXX. 15:—	
10	8·237
11	1·870
12	2·017
13	2·974
14	·328
15	13·079
16	1·709
17	·421
18	·861
19	2·507
20	7·063
21	1·383
22	1·636
23	·476
24	·536
25	2·065
26	1·825
27	·682
28	1·835
29	1·950
30	·446
31	2·176
32	1·156
33	·259
34	1·052

No. of Sheet and Plan and No. on Plan.	Area in Acres.
Sheet LXXX. 15:— (*contd.*)	
35	·444
36	1·942
37	·766
37a	1·933
38	2·699
39	3·098
40	·525
40a	·340
41	1·013
42	1·111
43	·113
44	·263
45	3·614
46	1·819
47	·605
48	1·616
49	·492
50	·574
51	2·639
52	·887
53	1·547
54	1·077
55	1·967
56	·690
57	1·291
58	1·541
59	1·415
60	·511
61	1·565
62	·647
63	1·291
64	·758
65	·837
66	·738
67	·793
68	2·605
69	1·137
70	·682
71	·884

No. of Sheet and Plan and No. on Plan.	Area in Acres.
Sheet LXXX. 15:— (*contd.*)	
72	1·953
73	·376
74	1·105
75	·275
76	·136
77	1·040
78	·335
79	1·521
80	6·074
81	·434
82	3·072
83	·770
84	·338
85	1·502
86	·806
87	·942
88	1·493
89	1·683
90	·183
91	·260
92	·714
93	·330
94	·648
95	2·120
96	·603
97	·939
98	5·096
99	2·278
100	4·129
101	·599
102	4·354
103	4·298
104	1·055
105	·866
106	1·815
107	·366
108	·526
109	4·673
110	5·478

No. of Sheet and Plan and No. on Plan.	Area in Acres.
Sheet LXXX. 15:—	
(*cont*d.) 111	·503
112	3·711
113	·818
114	·566
115	1·579
116	·322
117	6·084
118	·277
119	·584
120	·358
121	·252
122	·346
123	6·994
124	·453
125	·671
126	1·244
127	7·604
128	1·632
129	1·384
130	·353
131	4·033
132	1·105
133	·290
134	1·692
135	1·321
136	1·992
137	1·851
138	2·277
Sheet LXXX. 16:—	
139	50·735
140	1·892
141	8·102
142	62·398
143	10·093
144	15·149
145	·365
146	·117
147	1·370
148	9·833
149	·289
150	2·316
151	5·920
152	17·328
153	·259
154	·558
155	3·692
156	3·756
157	·276
158	·142
159	2·843

No. of Sheet and Plan and No. on Plan.	Area in Acres.
Sheet LXXX. 16:—	
(*cont*d.) 160	·452
161	2·452
162	·686
163	·233
164	1·974
165	·266
166	2·869
167	1·769
168	·516
169	3·001
169a	·200
170	4·074
171	5·138
172	·529
173	4·886
174	·599
175	2·518
176	·269
177	3·727
178	·339
179	4·386
180	·242
181	1·101
182	·246
183	2·361
184	1·259
185	1·018
186	·210
187	1·222
188	·353
189	1·485
190	1·161
191	2·682
192	·820
193	1·561
194	4·393
195	1·015
196	15·938
197	24·395
198	22·304
199	11·982
200	·350
201	·483
202	6·546
203	1·029
204	2·454
205	3·098
206	3·210
207	11·594
208	·992
209	7·448

No. of Sheet and Plan and No. on Plan.	Area in Acres.
Sheet LXXX. 16:—	
(*cont*d.) 210	·635
211	1·320
212	·542
213	·518
214	1·516
215	3·441
216	11·190
217	9·138
218	2·672
219	1·287
220	·977
221	23·389
222	1·838
223	10·596
224	1·463
225	31·477
226	·391
227	4·004
228	7·882
229	·377
230	1·187
231	·324
232	·582
233	1·375
234	1·342
235	·897
236	1·207
237	·838
238	1·585
239	12·527
240	·649
241	2·869
242	2·417
243	2·384
244	·559
245	·874
246	·608
247	2·125
248	1·314
249	1·211
250	·590
251	2·809
252	1·104
253	·351
254	1·816
255	4·081
256	2·145
257	·776
258	6·138
259	·793
260	1·595

No. of Sheet and Plan and No. on Plan.	Area in Acres.
Sheet LXXX. 16 :—	
(*cont*d.) 261	2·724
262	4·150
Sheet LXXXVI. 3 :—	
263	6·205
264	·765
265	·354
266	1·617
267	5·422
268	·164
269	313·860
270	1·303
271	1·861
272	1·524
273	·176
274	12·997
275	2·057
276	·205
277	1·251
278	·605
279	10·522
280	2·973
281	1·037
282	1·147
283	6·992
284	2·467
285	·831
286	2·757
287	·676
288	·200
289	6·279
290	1·779
291	1·727
292	1·071
293	·066
294	·256
295	1·829
296	2·485
297	2·539
298	1·309
299	2·389
300	2·190
301	5·510
302	·346
303	2·484
304	·294
305	1·937
306	1·472
307	1·074
308	2·197
309	2·024

No. of Sheet and Plan and No. on Plan.	Area in Acres.
Sheet LXXXVI. 3 :—	
(*cont*d.) 310	·710
311	7·166
312	2·564
313	·581
314	1·335
315	2·367
316	·563
317	1·648
318	1·758
319	1·955
320	·564
321	1·496
322	·228
323	·266
324	·762
325	3·728
326	·766
327	2·132
328	1·228
329	·094
330	·958
331	1·659
332	1·543
333	·266
334	·143
335	·820
336	·689
337	1·336
338	3·063
339	·634
340	1·871
341	3·296
342	2·268
343	1·659
344	2·695
345	1·194
346	·264
347	1·379
348	1·500
349	2·233
350	·341
351	1·523
352	2·828
353	1·198
354	·190
355	·370
356	1·053
357	·411
358	·247
359	·735
360	2·416

No. of Sheet and Plan and No. on Plan.	Area in Acres.
Sheet LXXXVI. 3 :—	
(*cont*d.) 361	·547
362	3·477
363	·995
364	·452
365	·190
Sheet LXXXVI. 4 :—	
366	2·942
367	117·547
368	29·156
369	·869
370	21·275
371	25·463
372	·098
373	·341
374	16·257
375	2·138
376	5·793
377	10·940
378	82·375
379	13·138
380	26·553
381	3·348
382	2·048
383	2·193
384	1·442
385	·371
386	·305
387	6·738
388	2·752
389	65·871
390	30·181
391	·148
392	·464
393	4·960
394	5·991
395	2·237
396	4·189
397	5·050
398	8·279
399	·589
400	3·537
401	·170
402	·649
403	2·024
404	1·860
405	2·691
406	2·629
407	2·099
408	·254
409	·470

No. of Sheet and Plan and No. on Plan.	Area in Acres.
Sheet LXXXVI. 4:—	
(*contd.*) 410	·284
411	·963
412	4·766
413	2·622
414	1·364
415	1·375
416	1·049
417	·325
418	2·488
419	1·667
420	1·687
421	·256
422	·325
423	·452
423a	·357
424	·441
425	·425
426	·416
427	·562
428	2·241
429	1·042
430	·145
431	1 403
432	·399
433	·534
434	·215
435	·154
436	1·825
437	·629
438	·207
439	·362
440	2·272
441	·571
442	·487
443	·507
444	·349
445	1·347
446	·211
447	3·797
447a	·270
448	·309
449	2·509
450	1·976
451	·184
452	1·417
453	·154
454	·340
455	1·860
456	·245
457	1·105
458	·422

No. of Sheet and Plan and No. on Plan.	Area in Acres.
Sheet LXXXVI. 4:—	
(*contd.*) 459	12·166
Sheet LXXXVI. 7:—	
460	·628
461	3·127
462	·532
463	2·462
464	·348
465	1·066
466	3·276
467	2·107
468	1·574
469	2·275
470	1·827
471	6·046
472	·302
473	1·532
474	6·812
475	27·036
476	73·643
Sheet LXXXVI. 8:—	
477	105·009
478	21·896
479	18·700
480	2·208
481	·127
482	·520
483	1·827
484	3·974
485	·331
486	3·791
487	·303
488	1·228
489	6·686
490	2·648
491	1·751
492	·096
493	10·049
494	56·147
495	70·013
496	·768
497	·502
498	7·167
499	7·615
500	12·262
501	9·294
502	1·322
503	·824
504	·780
505	11·839

No. of Sheet and Plan and No. on Plan.	Area in Acres.
Sheet LXXXVI. 8:—	
(*contd.*) 506	1·960
507	·206
508	22·244
509	·816
510	·450
511	1·285
512	30·974
513	6·487
514	1·629
515	6·392
516	1·013
517	1·341
518	·737
519	·139
520	1·996
521	·259
522	·653
523	·435
524	4·298
525	2·167
526	1·418
527	·315
528	7·752
529	·599
Sheet LXXXVI. 10:—	
530	37·536
531	1·960
532	1·410
533	3·584
534	2·449
535	3·644
536	2·811
537	·559
538	·485
539	·277
540	2·515
541	3·204
542	6·469
543	1·076
544	·199
545	·308
546	·710
547	·861
548	2·280
549	5·517
550	11·541
551	·676
552	1·399
553	2·344
554	2·034

No. of Sheet and Plan and No. on Plan.	Area in Acres.
Sheet LXXXVI. 10 :—	
(*cont*^{d}.) 555	·573
556	·359
557	6·348
558	1·571
559	4·940
560	·200
561	5·954
562	1·628
563	2·947
564	·480
565	2·953
566	5·507
567	9·532
568	23·042
569	·380
570	25·740
571	2·472
572	6·577
573	1·535
574	1·204
575	1·224
576	1·652
577	1·213
578	1·476
579	1·542
580	1·810
581	2·005
582	·362
583	1·561
584	2·057
585	·467
586	·415
587	4·452
588	1·437
589	·895
590	·189
591	·424
592	8·305
Sheet LXXXVI. 11 :—	
593	2·226
594	·620
595	1·285
596	·205
597	·132
598	1·875
599	·804
600	6·612
601	·241
602	·546
603	7·606
Sheet LXXXVI. 11 :—	
(*cont*^{d}.) 604	·232
605	7·968
606	4·391
607	·356
608	·127
609	7·409
610	32·478
611	17·411
612	684·184
613	128·627
Sheet LXXXVI. 12 :—	
614	29·023
615	9·106
616	7·273
617	7·709
618	·513
619	5·808
620	1·499
621	·190
622	·548
623	·536
624	·414
625	7·586
626	3·117
627	·216
628	2·803
629	2·782
630	1·219
631	9·579
632	·590
633	5·194
634	2·223
635	1·329
636	1·643
637	·976
638	3·274
639	13·984
640	1·217
641	15·190
642	·946
643	6·407
644	1·115
645	·554
Sheet LXXXVI. 14 :—	
646	6·534
647	·701
648	1·276
649	·192
650	1·347
Sheet LXXXVI. 14 :—	
(*cont*^{d}.) 651	2·153
652	1·999
653	1·198
654	·703
655	1·800
656	·243
657	·503
658	·101
659	·583
660	·329
661	1·013
662	·451
663	·808
664	·475
665	·486
666	2·980
667	·357
668	·499
669	12·045
670	1·135
671	2·703
672	3·882
673	1·359
674	1·387
675	·336
676	1·123
677	1·323
678	2·713
679	3·852
680	1·353
681	·665
682	3·255
683	·853
684	1·876
685	·341
686	·586
687	1·017
687a	·263
688	3·544
689	·283
689a	·240
690	1·162
691	·698
692	1·535
693	5·169
694	1·290
695	1·364
696	2·096
697	3·807
698	1·546
699	·489

No. of Sheet and Plan and No. on Plan.	Area in Acres.
Sheet LXXXVI. 14:—	
(*contd.*) 700	·187
701	·316
702	5·198
703	5·912
Sheet LXXXVI. 15:—	
704	116·497
705	·709
706	·947
707	1·860
708	10·592
709	10·107
710	·309
711	1·888
712	2·556
713	4·880
714	·698
715	·885
716	2·489
717	·726
718	1·398
719	4·081
720	5·867
721	·339
722	2·736
723	5·431
724	3·723
725	·986
726	·838
727	1·114
728	1·496
729	2·468
730	·814
731	1·495
732	7·578
733	2·144
734	·328
735	·138
736	·095
737	2·699
738	1·572
739	·097
740	1·400
741	3·287
742	·628
743	1·547
744	7·309
745	2·520
746	·397
747	·190
748	·234
Sheet LXXXVI. 15:—	
(*contd.*) 749	2·497
750	6·385
751	·699
752	·302
753	8·172
754	908·820
Sheet LXXXVI. 16:—	
755	5·871
756	·997
757	2·733
758	·429
759	3·259
760	2·359
761	2·596
762	·433
763	4·772
764	·466
765	·890
766	7·408
767	9·554
768	4·858
769	3·409
770	8·926
771	1·775
772	2·086
773	1·769
774	2·497
775	·761
776	·433
777	·946
778	4·103
779	4·622
780	·511
781	·971
782	·645
783	2·198
784	·964
785	1·589
786	4·599
787	7·555
787a	·430
788	3·556
789	7·241
790	1·215
791	1·733
792	·284
793	·462
794	4·358
795	·412
796	2·083
Sheet LXXXVI. 16:—	
(*contd.*) 797	4·629
798	2·641
799	4·821
800	22·573
801	5·696
802	6·997
803	·669
804	6·350
805	5·114
806	2·595
807	·408
808	12·933
809	16·410
810	5·880
811	·778
812	·383
813	7·187
814	9·531
815	18·008
816	·930
817	·686
818	6·409
819	7·474
820	·449
Sheet XCI. 3:—	
821	4·259
822	8·340
823	14·682
824	1·537
825	·481
826	5·660
827	1·434
828	6·119
829	1·293
830	15·152
831	14·145
832	·185
833	4·095
834	2·108
835	8·907
836	·923
837	3·057
838	·322
839	·162
840	·721
841	6·168
842	1·464
843	4·966
844	3·963
845	1·026

No. of Sheet and Plan and No. on Plan.	Area in Acres.
Sheet XCI. 3:— (*cont*d.) 846	·665
847	3·419
848	·345
849	16·525
850	1·623
851	20·015
852	·330
853	7·512
854	9·889
855	1·128
856	·658
857	·544
858	2·438
859	1·756
860	1·681
861	17·067
862	5·567
863	·741
864	·105
865	22·134
Sheet XCI. 4:— 866	3·353
867	·282
868	·202
869	1·389
870	2·643
871	·246
872	·405
873	10·628
874	9·702
875	·463
876	9·659
877	·418
878	12·417
879	4·437
880	4·430
881	·814
882	2·565
883	·997
884	3·021
885	2·457
886	1·063
887	1·500
888	11·307
889	1·304
890	4·249
891	·210
892	10·727
893	4·782
894	·323

No. of Sheet and Plan and No. on Plan.	Area in Acres.
Sheet XCI. 4:— (*cont*d.) 895	·473
896	·392
897	11·729
898	16·026
899	1·805
900	2·269
901	·370
902	·209
903	3·753
904	·351
905	·420
906	3·223
907	3·310
908	1·248
909	·392
910	1·204
911	3·278
912	·489
913	3·114
914	3·402
915	·140
916	·878
917	25·141
918	3·062
919	2·906
920	·180
921	·765
922	4·634
923	2·245
924	2·226
925	2·373
926	2·327
927	·682
927a	·280
928	3·462
929	2·449
930	2·396
931	2·829
932	2·904
933	3·162
934	2·249
935	·286
936	·753
937	1·409
937a	·639
938	1·840
939	2·961
940	·413
941	·262
942	1·575
943	3·030

No. of Sheet and Plan and No. on Plan.	Area in Acres.
Sheet XCI. 4:— (*cont*d.) 944	1·141
945	1·560
946	3·002
947	1·265
948	2·073
949	·466
950	4·563
951	·292
952	1·725
953	·275
954	1·014
955	·372
956	2·368
957	2·646
958	2·033
959	2·602
960	2·764
961	2·809
962	2·867
963	4·514
964	1·989
965	1·929
966	·533
967	1·833
968	1·679
969	4·575
970	5·372
971	·356
972	·574
973	·253
974	19·641
975	2·128
976	2·171
977	·678
978	·969
979	·944
980	·561
981	4·735
982	1·892
983	2·041
984	2·486
985	·654
986	·575
987	2·122
988	2·243
989	4·174
990	1·615
991	·801
992	·223
993	1·091
994	1·442

No of Sheet and Plan and No. on Plan.	Area in Acres.
Sheet XCI. 4 :—	
(*contd.*) 995	1·763
996	1·763
997	·351
998	1·184
999	·265
1000	1·740
1001	3·633
1002	1·469
1003	1·836
1004	·997
1005	1·285
1006	1·583
1007	·506
1008	2·831
1009	1·725
1010	·290
1011	1·447
1012	·385
1013	1·427
1014	2·793
1015	·497
1016	·975
1017	·221
1018	2·015
1019	1·584
1020	2·126
1021	2·210
1022	·262
1023	1·919
1024	3·136
1025	3·056
1026	2·696
1027	2·897
1028	2·116
1029	2·078
1030	·213
1031	·419
1032	·542
1033	7·381
1034	·579
1035	·469
1036	3·037
1037	·450
1038	2·345
1039	2·578
1040	5·101
1041	4·964
1042	1·389
1043	·789
1044	1·332
1045	1·535

No. of Sheet and Plan and No. on Plan.	Area in Acres.
Sheet XCI. 4 :—	
(*contd.*) 1046	1·839
1047	2·128
1048	1·691
1049	1·494
1050	·357
1051	3·258
1052	4·028
Sheet XCI. 7 :—	
1053	·633
1054	·088
1055	1·777
1056	·426
1057	21·277
1058	22·296
1059	18·108
1060	·933
1061	20·696
1062	1·014
1063	21·128
1064	·532
1065	·883
1066	26·297
1067	51·660
1068	19·853
1069	9·816
1070	·921
1071	18·573
1072	10·515
Sheet XCI. 8 :—	
1073	8·589
1074	20·803
1075	8·022
1076	·844
1077	·200
1078	3·347
1079	·788
1080	2·610
1081	·254
1082	·369
1083	·210
1084	·674
1085	2·104
1086	·627
1087	·273
1088	1·669
1089	·943
1090	48·239

No. of Sheet and Plan. and No. on Plan.	Area in Acres.
Sheet XCI. 8 :—	
(*contd.*) 1091	4·243
1092	·632
1093	1·371
1094	1·971
1095	·523
1096	·535
1097	·176
1098	·097
1099	3·675
1100	8·125
1100a	1·598
1101	2·975
1102	·395
1103	4·854
1104	2·251
1105	·428
1106	·853
1107	2·711
1108	2·404
1109	3·573
1110	17·147
1111	1·682
1112	·288
1113	6·641
1114	3·746
1115	2·374
1116	2·294
1117	1·204
1118	2·920
1119	3·111
1120	2·523
1121	·525
1122	1·475
1123	4·285
1124	3·035
1125	·178
1126	5·972
1127	1·168
1128	·397
1129	·718
1130	1·579
1131	·248
1132	1·611
1133	2·296
1134	16·649
1135	·117
1136	1·610
1137	1·530
1138	1·359
1139	·273
1140	·384

No. of Sheet and Plan and No. on Plan.	Area in Acres.	No. of Sheet and Plan and No. on Plan.	Area in Acres.	No. of Sheet and Plan and No. on Plan.	Area in Acres.
		Sheet XCI. 8:—			
		(*cont*d.) 1141	2·157		
		1142	·191		
		Area of the numbered part of the Island of Eday - -	6820·527		
		Foreshore - -	551·422		
		Area of the Island of Eday	7371·949		

CALF OF EDAY.

Sheet LXXX. 12:—		
1143	2·788	
1144	·148	
1145	531·126	
Sheet LXXX. 16:—		
1146	·299	
	534·361	Area numbered.
	64·765	Foreshore.
	599·126	Area of Calf of Eday.

RED HOLM.

Sheet LXXX. 11:—		
1146a	3·269	
	3·269	Area numbered.
	2·970	Foreshore.
	6·239	Area of Red Holm.

HOLM OF FARA.

No. of Sheet and Plan and No. on Plan.	Area in Acres.	
Sheet LXXX. 14 :—		
1147	87·465	
	87·465	Area numbered.
	32·964	Foreshore.
	120·429	Area of Holm of Fara.

FARA.

No. of Sheet and Plan and No. on Plan.	Area in Acres.
Sheet LXXX. 14 :—	
(*cont*^{d}.) 1148	1·352
1149	9·291
1150	·644
1151	1·585
1152	6·163
1153	·241
1154	·810
1155	·359
1156	·276
1157	1·008
1158	26·826
1159	·778
1160	·302
1161	5·167
Sheet LXXXVI. 2 :—	
1162	4·796
1163	7·700
1164	2·868
1165	3·043
1166	3·998
1167	·929
1168	4·433
1169	·349
1170	·709
1171	25·906
1172	1·128
Sheet LXXXVI. 2 :—	
(*cont*^{d}.) 1173	1·590
1174	1·166
1175	1·985
1176	·439
1177	·403
1178	·795
1179	2·012
1180	7·977
1181	1·505
1182	1·840
1183	2·382
1184	4·070
1185	·118
1186	5·162
1186a	2·458
1187	1·924
1188	2·129
1189	·212
1190	1·285
1191	65·780
1192	2·445
1193	1·509
1194	·254
1195	17·612
1196	5·285
1197	·335
1198	·905
Sheet LXXXVI. 2 :—	
(*cont*^{d}.) 1199	2·093
1200	·134
1201	2·923
1202	1·719
1203	7·558
1204	10·143
1205	9·204
1206	6·347
1207	4·898
1208	7·741
1209	·266
1210	·450
1211	2·444
Sheet LXXXVI. 6 :—	
1212	4·644
1213	11·329
1214	3·898
1215	1·878
Area numbered -	321·907
Foreshore - -	87·773
Area of Fara -	409·680

No. of Sheet and Plan and No. on Plan.	Area in Acres.	No. of Sheet and Plan and No. on Plan.	Area in Acres.	No. of Sheet and Plan and No. on Plan.	Area in Acres.

MUCKLE GREEN HOLM.

Sheet XCI. 10:— 1216	86·350	
	86·350	Area numbered.
	12·064	Foreshore.
	98·414	Area of Muckle Green Holm.

LITTLE GREEN HOLM.

Sheet XCI. 10:— (*cont*[d].) 1217	9·482	
	9·482	Area numbered.
	11·756	Foreshore.
	21·238	Area of Little Green Holm.

RECAPITULATION.

7731·129	Land.
65·829	Roads.
66·403	Water.
763·714	Foreshore.
8627·075	Total area of the Parish of Eday, in the County of Orkney and Shetland (Orkney).

INDEX TO PLACES

IN THE

PARISH OF EDAY.

COUNTY OF ORKNEY AND SHETLAND—(ORKNEY).

Name of Place.	No. of Sheet. 6-inch scale.	No. of Sheet. 25·344 in. scale.
Allanhall - -	LXXXVI.	7
Backaland - -	XCI.	4
Backaland - -	"	"
Banks - -	"	"
Beggshouse - -	LXXXVI.	4
Benstonhall - -	"	3
Blackbanks - -	XCI.	4
Blackpow - -	"	8
Bradakirk - -	LXXXVI.	3
Braehead - -	LXXX.	15
Braehead - -	XCI.	3
Braeside - -	LXXX.	16
Brandyhall - -	XCI.	4
Breck - -	"	"
Broombanks -	LXXXVI.	7
Burnside - -	LXXX.	15
Cairnyquoy - -	XCI.	8
Calfsound - -	LXXX.	16
Carpoquoy - -	LXXXVI.	10
Carrick - -	LXXX.	16
Carrick House -	"	"
Castles - -	"	"
Castlehill - -	LXXXVI.	14
Cauldale - -	"	15
Cooperhall - -	XCI.	4
Costyhead - -	"	"
Cott - -	LXXX.	14
Cott - -	"	16
Crook - -	LXXXVI.	"
Crookedhall - -	XCI.	8
Crowber - -	LXXXVI.	3
Croyhouse - -	LXXX.	16
Cuthesbay - -	"	15
Dale - - -	LXXXVI.	10
Dale - - -	XCI.	4
Damside - -	LXXXVI.	"
Doggerboat - -	"	2
Dogtua - -	XCI.	4
Dyke-end - -	"	"
Dykeside - -	LXXX.	16
East Blett - -	"	"
East London -	LXXXVI.	8
East Quarryhouse -	"	11
Essonquoy - -	LXXX.	16
Fernybrae - -	LXXXVI.	4
Fersness - -	"	10
Fort - - -	LXXX.	16
Furrowend - -	"	"
Galtaha' - -	XCI.	4
Gateside - -	"	3
Gooth - -	LXXXVI.	"
Gravesend - -	LXXX.	16
Green - -	XCI.	8
Greenbank - -	LXXXVI.	14
Greenhall - -	LXXX.	15
Greentoft - -	XCI.	7
Greenwell - -	LXXXVI.	14
Groathall - -	XCI.	4
Gullionhall - -	LXXXVI.	3
Gullionquoy - -	"	"
Gutterhole - -	XCI.	"
Hamar - -	LXXXVI.	2
Hamar - -	"	4
Harcusquoy - -	"	"
Heatherbrae -	XCI.	3
Heathercow - -	LXXX.	16
High-hill - -	LXXXVI.	11

Name of Place.	No. of Sheet. 6-inch scale.	No. of Sheet. 25·344 in. scale.
Holland - -	LXXXVI.	2
Lackquoy - -	"	"
Lesshamar - -	"	3
Lochend - -	XCI.	8
London - -	LXXXVI.	"
Maltbarn - -	XCI.	"
Manseboat - -	"	"
Millbank - -	LXXXVI.	"
Millbounds - -	"	4, 8
Mid Gooth - -	"	3
Millhouse - -	"	4
Mounthooly - -	LXXX.	16
Mucklehouse -	"	15
Mugeo - -	LXXXVI.	4
Nannyhall - -	XCI.	8
Ness - -	LXXXVI.	2
Neuks - -	XCI.	4
Newbigging - -	LXXXVI.	15
Newhouse - -	XCI.	3
Newhouse - -	"	4
New London -	LXXXVI.	8
North Farahouse -	"	7
North Gooth -	"	3
North House -	LXXX.	15
North Linkataing -	"	11
North Panhouse -	"	15
North Park - -	"	"
Nowster - -	LXXXVI.	8
Old School - -	LXXX.	16
Outend - -	LXXXVI.	8
Overhouse - -	"	4
Papleyhouse - -	LXXX.	15
Park - -	"	"
Ploverhall - -	"	16
Purgatory - -	"	"
Purnhall - -	LXXXVI.	8
Quarryhouse -	"	10
Quoy - -	LXXX.	14
Quoyadale - -	XCI.	3
Quoyfaulds - -	"	4
Redbanks - -	"	"
Reidscastle - -	LXXX.	15
Roadside - -	LXXXVI.	2
Roadside - -	XCI.	4
Root-of-the-Tree -	LXXX.	15
Rowa - -	XCI.	8
Sandend - -	"	"
Sandhill - -	LXXXVI.	12
Sandquoy - -	"	"
Sandsend - -	"	14
Sandybank - -	"	15
Shoehall - -	"	3
Sillerhall - -	XCI.	8
Skaill - -	LXXXVI.	12
South Cott - -	LXXX.	16
South Farahouse -	LXXXVI.	7
South House -	LXXX.	15
South Linkataing -	"	"
South Panhouse -	"	"
Southside - -	XCI.	3, 4
Springfield - -	LXXX.	16
Stackhill - -	XCI.	4
Stackiegeo - -	"	8
Stenaquoy - -	LXXXVI.	16
Sties - -	XCI.	4
Swinstie - -	LXXXVI.	15
The Bught - -	XCI.	4
The Hill - -	LXXXVI.	2
The Quoy - -	XCI.	7
The Rock - -	LXXXVI.	3
Townsend - -	"	15
Upper Castles -	LXXX.	16
Upper Cott - -	"	"
Upper Dykeside -	XCI.	4
Upper Fort - -	LXXX.	16
Veness - -	XCI.	4
Viggie - -	"	3
Wantonbrae - -	LXXXVI.	4
Wardhill - -	XCI.	3
Warrenhall - -	LXXXVI.	14
Wellhouse - -	"	4
West Blett - -	LXXX.	16
Whithebeir - -	LXXXVI.	8
Whitehouse - -	"	"
Windyhall - -	LXXX.	16
Windywall - -	LXXXVI.	2
Windywall - -	XCI.	8
Zoar - -	LXXXVI.	15

LONDON:
Printed by George E. Eyre and William Spottiswoode,
Printers to the Queen's most Excellent Majesty.
For Her Majesty's Stationery Office.
[.—50.—1/81.]

ORDNANCE SURVEY OF SCOTLAND.

BOOK OF REFERENCE TO THE PLAN

OF THE

PARISH OF EDDERACHYLIS

IN THE

COUNTY OF SUTHERLAND,

CONTAINING 144617·172 ACRES.

MAJOR-GENERAL JOHN CAMERON, C.B., R.E., F.R.S.,
DIRECTOR-GENERAL OF THE ORDNANCE SURVEY.

LONDON:
PRINTED BY GEORGE E. EYRE AND WILLIAM SPOTTISWOODE,
PRINTERS TO THE QUEEN'S MOST EXCELLENT MAJESTY.
FOR HER MAJESTY'S STATIONERY OFFICE.

1875.

Price One Shilling.

[7142.—50—10/75.]

PARISH OF EDDERACHYLIS,

IN THE

COUNTY OF SUTHERLAND.

No. on Plan.	Area in Acres.	Remarks.	No. on Plan.	Area in Acres.	Remarks.
1	1·068	Loch.	28	7·779	Arable and rough pasture.
2	12·491	Houses, rough pasture, &c.	29	4·687	Arable, rough pasture, &c.
3	·472	Graveyard.	30	2·384	Arable, rough pasture, &c.
4	2·234	Arable, &c.	31	2·187	Arable and rough pasture.
5	·229	Arable, &c.	32	2·596	Arable and rough pasture.
6	3·034	Arable, rough pasture, &c.	33	2·875	Arable and rough pasture.
7	2·403	Arable, &c.	34	2·685	Arable and rough pasture.
8	1·685	Arable, &c.	35	1·018	Arable, &c.
9	2·785	Arable, &c.	36	2·879	Arable aud rough pasture.
10	3·879	Arable, rough pasture, &c.	37	2·077	Arable, &c.
11	5·283	Houses, rough pasture, &c.	38	5·758	Arable and rough pasture.
12	·403	Arable and houses.	39	1·998	Road.
13	4·687	Arable and rough pasture.	40	6·276	Arable, rough pasture, &c.
14	11·224	Arable, rough pasture, &c.	41	5·800	Arable and rough pasture.
15	8·391	Arable, rough pasture, &c.	42	1·251	Loch na Cruaidh-linn.
16	·963	Arable, rough pasture, &c.	43	17·256	Rough pasture, &c.
17	1·880	Arable.	44	5·772	Arable and rough pasture.
18	·428	Arable, &c.	45	11·164	Arable and rough pasture.
19	·402	Arable and houses.	46	10·843	Arable, rough pasture, &c.
20	·212	Pasture and house.	47	7·422	Arable, &c.
21	2·178	Arable, rough pasture, &c.	48	2·142	Wood and rough pasture.
22	2·983	Arable, rough pasture, &c.	49	1·782	Houses, yard, &c.
23	1·853	Arable and rough pasture.	50	1·535	Garden, &c.
24	3·771	Arable, rough pasture, &c.	51	5·752	Pasture, wood, &c.
25	·947	Arable.			
26	·981	Arable.			
27	2·132	Arable, rough pasture, &c.			

No. on Plan.	Area in Acres.	Remarks.
52	3·540	Rough pasture, houses, &c.
53	2·858	Arable and rough pasture.
54	·642	Houses, garden, and yards.
55	4·202	Rough pasture, houses, &c.
56	4·070	Arable.
57	4·492	Arable, rough pasture, &c.
58	3·765	Arable, rough pasture, &c.
59	1·928	Arable, gardens, and yards.
60	6·712	Houses, rough pasture, gardens, &c.
61	6·661	Arable, &c.
62	·705	Rough pasture, &c.
63	1·320	Road.
	235·811	Area of the numbered portion of the Parish.

UNNUMBERED.—On Six-Inch Scale only.

Area in Acres.	Remarks.
133746·415	Moorland, &c.
902·081	Foreshore.
7·210	Tidal Water, Uidh Tràigh an t-Seannabhaid.
29·900	Loch a' Gheodha Ruaidh.
3·160	Loch Géisgeach (part of).
10·920	Lochan an t-Saic.
9·920	Loch Clais na Coille.
23·713	Loch a' Mhuilinn.
15·806	Lochain an t-Saic.
81·699	Loch na Gainimh.
9·492	Loch na Fas Thire.
5·996	Loch Druim na Falaisg.
50·101	Loch na Fas Thire Mòr.
248·666	Sandwood Loch.
4·996	Lochan Dubh.
13·954	Loch an Iath Bhathaich.
60·360	Loch Mòr a' Chraisg.
10·634	Loch Beag a' Chraisg.
35·186	Loch na Larach.
21·045	Loch Càrn a' Mharbhais Aité.
8·136	Lochain an t-Socaich.
7·316	Loch a Phuill Bhuidhe.
8·494	Loch Coir a' Phris.
24·070	Loch a Phuill Bhuidhe.
26·657	Loch Ceum na Staidhreach.
10·170	Loch Eileanach.
85·892	Loch Innis nà Ba' Buidhe.
37·950	Loch Mòr Ceann na Sàile.
10·010	Lochan Dubh.
9·082	Lochan Riabhach.
9·636	Lochan Imheir.
7·940	Caol Lochan.
100·290	Loch Cròcach.
14·650	Loch a' Mhuilinn Loisgte.
20·698	Loch Poll na Bà Bàine.
7·584	Loch Moine Achlighness.
8·357	Amhainn an Ruighe Choinnich.
9·155	Loch Timchiollach.
145·289	Loch na Claise Càrnaich.
24·944	Loch an Easain Ghairbh.
8·404	Lochan Dubh Mhic Aonghais.
25·712	Lochan Cùl na Creige.
52·224	Loch na Gainimh.
6·406	Loch na Gainimh Beag.
44·712	Lochan Tarbhach Mòr.
10·546	Lochain Dubha.
5·246	Lochan na Creige Riabhaich.
6·050	Loch Eileanach.
20·002	Loch na Gualainne.
6·532	Loch Dubh.
9·760	Lochain Bealach an Eilein.
66·088	Loch an Laig Aird.
18·110	Loch a' Bhàgh Ghainmhich.

No. on Plan.	Area in Acres.	Remarks.	No. on Plan.	Area in Acres.	Remarks.
	20·358	Loch an t-Seana Phuill.		19·858	Loch an Daimh Mòr.
				7·940	Loch an Daimh Beag.
	34·704	Loch na Claise Feàrna.		5·854	Loch a' Chreagain Theth.
	8·636	Loch a Phreasain Chàlltuine.		26·406	Loch Bad nam Mult.
	11·456	Clàr Loch.		6·424	Lochan nam Breac.
	142·327	Loch nam Breac.		13·972	Loch na Coille.
	9·689	Lochan an Fhéidh.		17·378	Loch a Chreagain Daraich.
	14·898	Loch na h-Airidh Glaise.		9·100	Loch na Doire Duibhe.
	8·582	Loch Druim na Coille.		8·136	Loch na Béiste Brice.
	17·628	Loch Sgeir a' Chadha.		66·008	Loch Cròcach.
	26·764	Loch na Caillich.		17·414	Lochain na Creige Duibhe.
	98·363	Loch na h-Ula.			
	8·280	Loch Creag an Fhraoich.		28·618	Loch nan Uidh.
				10·366	Loch Airidh na Beinne.
	7·262	Loch na Béiste Brice.		38·218	Clar Loch Cnoc Thormaid.
	8·992	Lochan a' Mhullaich.			
	19·323	Loch na Claise Iuchairich.		12·312	Lochan a' Chaorainn.
				6·122	Loch nan Rodhaich.
	14·756	Loch na Fiacail.		29·029	Lochan a' Chaorainn.
	29·761	Loch Bad an t-Seabhaig.		38·854	Clar Loch Mor.
				5·701	Loch Airidh na Leisge.
	43·225	River Laxford.		10·100	Loch Airidh Iomhair.
	13·294	Caol Loch a' Mhìn Ath.		6·728	Loch Bad an t-Seasgaich.
	11·866	Lochain na Creige Gile.		7·976	Loch Coill' a' Ghorm Locha.
	48·390	Loch an Fhionnleathaid.		66·177	Loch na h-Àiridh Sléibhe.
	10·830	Loch Airidh a' Bhàird.		5·246	Lochan na Freagairt.
	9·938	Loch Eileanach.		29·082	Loch na Mnatha.
	81·503	Loch a' Gharbh Bhaid Mhòir.		13·276	Loch Eilean na Craoibhe Mòire.
	27·138	Loch a' Gharbh Bhaid Bhig.		31·546	Loch a' Mhuirt.
				48·120	Gorm Loch.
	43·785	Mathair a' Gharbh Uilt.		22·980	Lochain Doimhain.
				19·752	Loch na h-Adh.
	56·613	Loch Uidh an Tuim.		18·538	Loch Eileanach.
	26·211	Loch Cùl Uidh an Tuim.		12·830	Loch Eileanach.
				32·330	Loch na Seilge.
	7·798	Loch na Stiòma Gile.		18·182	Loch a' Cham Alltain.
	4·820	Lochan a' Chlachphuill.		9·672	Caol Lochan.
				628·759	Loch Stack.
	38·682	Loch an Tigh Sheilg.		5·701	Lochan an Smùraich.
	109·816	Loch a' Bhlar-locha.		11·562	Loch nam Breac Buidhe.
	80·000	Loch na Tuaidh.			
	110·103	Loch a' Bhaid Daraich.		64·160	Loch na h-Ealaidh.
	8·933	Loch Leathad nan Cruineachd.		889·360	Loch More.
				15·274	Lochan na Faoileige.
	13·918	Lochan Sgeireach.		13·828	Loch a' Choire Ghrànda.
	7·852	Loch a' Mhill Dheirg.			

No. on Plan.	Area in Acres.	Remarks.	No. on Plan.	Area in Acres.	Remarks.
	10·669	Lochan a' Chreothair.		4·990	Island on the coast.
	84·626	Loch Vuckernich.		5·080	Foreshore of island.
	5·352	Lochan Dubh.		77·970	Eilean an Ròin Mòr.
	10·189	Loch Coire Mhic Dhughaill.		6·994	Foreshore of Eilean an Ròin Mòr.
	18·324	Lochan a' Bhealaich.		20·638	Eilean an Ròin Beag.
	10·161	Loch a' Mhuilinn.		6·246	Foreshore of Eilean an Ròin Beag.
	7·476	Loch a Mhinidh.		30·154	Eilean na Comhnuidhe.
	4·800	Loch na Féithe Buidhe.		3·390	Foreshore of Eilean na Comhnuidhe.
	83·859	Loch Allt nah-Airbhe.		7·566	Eilean na Saille.
	23·534	Loch Eucail.		2·784	Foreshore of Eilean na Saille.
	15·006	Loch Duartmore.		12·901	Eileinean Dubha.
	5·728	Loch an Ruighein.		·144	Foreshore of Eileinean Dubha.
	29·118	Loch an Iasgair.		760·515	Handa Island.
	8·547	Loch an Fhuadh.		4·523	Water in Handa Island.
	20·929	Loch Clach a' Chinn Duibh.		54·366	Foreshore of Handa Island.
	6·210	Loch an Inneil.		9·046	Eilean an Aigeich.
	10·242	Loch Allt nan Ramh.		2·694	Foreshore of Eilean Aigeich.
	9·742	Loch Dubh a' Chnoic Ghairbh.		36·506	Eilean a' Mhadaidh.
	20·268	Loch a' Ghille Ruaidh.		5·335	Foreshore of Eilean a' Mhadaidh.
	4·460	Loch Poll an Achaidh Bhuidhe.		40·324	Eilean Ard.
	103·503	Loch na Creige Duibhe.		·500	Foreshore of Eilean Ard.
	266·204	Loch an Leathaid Bhuain.		57·024	Eilean an Eireannaich.
	36·148	Lochain nan Ealachan.		1·250	Foreshore of Eilean an Eireannaich.
	9·956	Lochain a' Mhill Dheirg.		28·155	Eilean Dubh na Fionndalach Bige.
	41·502	Loch Srath nan Assinnteach.		1·732	Foreshore of Eilean Dubh na Fionndalach Bige.
	155·583	Loch Merkland (part of).		11·546	Eilean a' Chathaidh.
	19·234	Loch na Maoile.		4·264	Foreshore of Eilean a' Chathaidh.
	45·551	Loch Ula Choire.		7·726	Eilean Meall a Chaorainn.
	91·102	Lochain Féith an Leòthaid.		2·926	Foreshore of Eilean Meall a Chaorainn.
	82·198	Loch nan Caorach.		12·269	Eilean Port a' Choit.
	8·850	Loch Dubh.		·411	Foreshore of Eilean Port a' Choit.
	14·292	Loch nam Breac Mòra.		6·532	Glas Leac.
	7·013	Lochan Druim nam Faidhrionn.		6·041	Foreshore of Glas Leac.
	61·593	Loch an Ùrchoill.			
	75·080	Gorm Loch Mòr (part of).			
	3·336	Gorm Loch Beag (part of).			
	1491·460	Water.			
	9·796	Tidal Water, River Laxford.			

No. on Plan.	Area in Acres.	Remarks.	No. on Plan.	Area in Acres.	Remarks.
	13·740	Eilean a' Bhreitheimh.		15·006	Foreshore of Calbha Mòr.
	·286	Foreshore of Eilean a' Bhreitheimh.		82·091	Calbha Beag.
	7·494	Eilean Riabhach.		12·109	Foreshore of Calbha Beag.
	2·998	Foreshore of Eilean Riabhach.		28·173	Meall Mòr.
	23·606	Eilean Garbh.		20·180	Meall Beag.
	4·818	Foreshore of Eilean Garbh.		1·036	Foreshore of Meall Beag.
	12·132	Ceann a' Mhaoir.		58·147	Garbh Eilean.
	1·178	Foreshore of Ceann a' Mhaoir.		6·068	Foreshore of Garbh Eilean.
	20·020	Eilean na Rainich.			
	4·640	Foreshore of Eilean na Rainich.		144381·361	Area of the unnumbered part of the Parish.
	33·740	Eilean na Bearachd.			
	3·390	Foreshore of Eilean na Bearachd.		235·811	Area of the numbered part of the Parish.
	6·059	Eilean a' Bhuic.			
	1·676	Foreshore of Eilean a' Bhuic.		144617·172	Total area of the Parish.
	145·842	Calbha Mòr.			

RECAPITULATION.

135551·675	Land.
3·318	Roads.
7985·730	Water.
17·006	Tidal water.
1059·443	Foreshore.
144617·172	Total area of the Parish of Edderachylis, in the County of Sutherland.

INDEX TO PLACES

IN THE

PARISH OF EDDERACHYLIS.

COUNTY OF SUTHERLAND.

Name of Place.	No. of Sheet.		Name of Place.	No. of Sheet.	
	6-inch scale.	25·344 in. scale.		6-inch scale.	25·344 in. scale.
An Fhaodhailinn -	XXXIX.	2	School - -	XXXIX.	2
Camas nam Buth -	,,	,,	Scourie - -	,,	,,
			Scourie Bay -	,,	,,
Eilean a' Bhuic -	,,	,,	Scourie House -	,,	,,
Pairc a' Chladaich	,,	,,	Scourie More -	,,	,,

LONDON
Printed by George E. Eyre and William Spottiswoode,
Printers to the Queen's most Excellent Majesty.
For Her Majesty's Stationery Office.

on the
an inch,
square of

of each

s Book.
ed are in-

—31·4.
heet con-
a double
ng to the

six miles

he Seales

..... W
..... T
..... T

axon

ubsequent

s :—

..... C.F.
..... T.C.
..... C.W.
..... Def.
..... T.S.

show the

ORDNANCE SURVEY OF SCOTLAND

PARISH OF EDDERACHYLIS

EXPLANATORY REMARKS.

The scale of the Parish Plans is the 1-2500th of the actual length on the ground, and is equal to 25·344 inches to a mile, or 3·157 chains to an inch, which is very approximately equal to one square inch to one acre, the square of 1·0018 inch being equal to one acre.

The length of each sheet is 1½ miles, and the width 1 mile, the area of each sheet is therefore 960 acres.

Each enclosure has a reference number to the area which is given in this Book.

The Braces ($\int$) on the plans are to indicate that the spaces so braced are included under the same reference number.

The Altitudes in feet above the Mean Level of the Sea are written thus—31·4.

The Scale of the Plans of the County is 6 inches to a mile, and each sheet contains the same area as 16 sheets of the Parish Plans. There is therefore a double reference number to each sheet, as VI. 9., the Roman Numerals referring to the County Plans, the Arabic Figures to the Parish Plans.

The dimensions of the sheets on the Six-inch scale being four miles by six miles the area is twenty-four square miles, equal to 15,360 acres.

The following are the characters employed on the Ordnance Plans on the Scales of 1-2500, and 6 inches to a mile :—

County Names	C	Hundreds or Wards	W
Parishes	P	Townships	T
Extra Parochial	E	Division of Townships	T

Antiquities ..... ROMAN / Druidical or Saxon / Norman or Subsequent

The descriptions of the boundaries are shown by the following initials :—

Centre of Stream	*C.S.*	Centre of Fence	*C.F.*
Centre of Road	*C.R.*	Top of Cop	*T.C.*
Side of Stream or Drain	*S.S.* or *S.D.*	Centre of Wall	*C.W.*
Root of Hedge	*R.H.*	Defaced	*Def.*
Face of Wall	*F.W.*	Track of Stream	*T.S.*

Undefined ..... *Und.*

Where a change occurs in the boundaries, the symbol [o—o] is used to show the part at which the change takes place.

N.B.—To convert Decimal Fractions of an Acre into Roods and Perches, multiply the decimal first by 4 and then by 40, preserving the same number of decimals in the product.

Examples—

			Acres.				Acres.
			633·357				527·013
			4				4
			1·428				·052
			40				40
A.	R.	P.	17·120	A.	R.	P.	2·080
633	1	17		527	0	2	

TABLE

FOR CONVERTING DECIMAL PARTS OF AN ACRE INTO ROODS AND PERCHES.

Perch.	0 Rood.	1 Rood.	2 Roods.	3 Roods.	Perch.	0 Rood.	1 Rood.	2 Roods.	3 Roods.
0	·000	·250	·500	·750	21	·131	·381	·631	·881
1	·006	·256	·506	·756	22	·137	·387	·637	·887
2	·012	·262	·512	·762	23	·144	·394	·644	·894
3	·019	·269	·519	·769	24	·150	·400	·650	·900
4	·025	·275	·525	·775	25	·156	·406	·656	·906
5	·031	·281	·531	·781	26	·162	·412	·662	·912
6	·037	·287	·537	·787	27	·169	·419	·669	·919
7	·044	·294	·544	·794	28	·175	·425	·675	·925
8	·050	·300	·550	·800	29	·181	·431	·681	·931
9	·056	·306	·556	·806	30	·187	·437	·687	·937
10	·062	·312	·562	·812	31	·194	·444	·694	·944
11	·069	·319	·569	·819	32	·200	·450	·700	·950
12	·075	·325	·575	·825	33	·209	·456	·706	·956
13	·081	·331	·581	·831	34	·212	·462	·712	·962
14	·087	·337	·587	·837	35	·216	·469	·719	·969
15	·094	·344	·594	·844	36	·225	·475	·725	·975
16	·100	·350	·600	·850	37	·231	·481	·731	·981
17	·106	·356	·606	·856	38	·237	·487	·737	·987
18	·112	·362	·612	·862	39	·244	·494	·744	·994
19	·119	·369	·619	·869	40	·250	·500	·750	1·000
20	·125	·375	·625	·875					

ORDNANCE SURVEY OF SCOTLAND.

BOOK OF REFERENCE TO THE PLAN

OF PART OF THE

PARISH OF EDDERTON,

IN THE

COUNTY OF ROSS,

CONTAINING 11960·240 ACRES.

MAJOR-GENERAL SIR HENRY JAMES, R.E., F.R.S., F.G.S., &c.,
DIRECTOR-GENERAL OF THE ORDNANCE SURVEY.

ADVOCATES LIBRARY

LONDON:
PRINTED BY GEORGE E. EYRE AND WILLIAM SPOTTISWOODE,
PRINTERS TO THE QUEEN'S MOST EXCELLENT MAJESTY.
FOR HER MAJESTY'S STATIONERY OFFICE

1875.

Price One Shilling and Sixpence.

[7142.—50—1/75.]

T
gro
whi
1·(

sh

Publish

XXVII 5 V

EXPLANATORY REMARKS.

The scale of the Parish Plans is the 1-2500th of the actual length on the ground, and is equal to 25·344 inches to a mile, or 3·157 chains to an inch, which is very approximately equal to one square inch to one acre, the square of 1·0018 inch being equal to one acre.

The length of each sheet is $1\frac{1}{2}$ miles, and the width 1 mile, the area of each sheet is therefore 960 acres.

Each enclosure has a reference number to the area which is given in this Book.

The Braces ($\int$) on the plans are to indicate that the spaces so braced are included under the same reference number.

The Altitudes in feet above the Mean Level of the Sea are written thus—31·4.

The Scale of the Plans of the County is 6 inches to a mile, and each sheet contains the same area as 16 sheets of the Parish Plans. There is therefore a double reference number to each sheet, as VI. 9., the Roman Numerals referring to the County Plans, the Arabic Figures to the Parish Plans.

The dimensions of the sheets on the Six-inch scale being four miles by six miles the area is twenty-four square miles, equal to 15,360 acres.

The following are the characters employed on the Ordnance Plans on the Scales of 1–2500, and 6 inches to a mile :—

County Names	C	Hundreds or Wards	W
Parishes	P	Townships	T
Extra Parochial	E	Division of Townships	T

Antiquities ..... ROMAN / Druidical or Saxon / Norman or Subsequent

The descriptions of the boundaries are shown by the following initials :—

Centre of Stream	*C.S.*	Centre of Fence	*C.F.*
Centre of Road	*C.R.*	Top of Cop	*T.C.*
Side of Stream or Drain	*S.S.* or *S.D.*	Centre of Wall	*C.W.*
Root of Hedge	*R.H.*	Defaced	*Def.*
Face of Wall	*F.W.*	Track of Stream	*T.S.*

Undefined ..... *Und.*

Where a change occurs in the boundaries, the symbol [o—o] is used to show the part at which the change takes place.

N.B.—To convert Decimal Fractions of an Acre into Roods and Perches, multiply the decimal first by 4 and then by 40, preserving the same number of decimals in the product.

Examples—

			Acres.				Acres.
			633·357				527·013
			4				4
			1·428				·052
			40				40
A.	R.	P.	17·120	A.	R.	P.	2·080
633	1	17		527	0	2	

TABLE

FOR CONVERTING DECIMAL PARTS OF AN ACRE INTO ROODS AND PERCHES.

Perch.	0 Rood.	1 Rood.	2 Roods.	3 Roods.	Perch.	0 Rood.	1 Rood.	2 Roods.	3 Roods.
0	·000	·250	·500	·750	21	·131	·381	·631	·881
1	·006	·256	·506	·756	22	.137	·387	·637	·887
2	·012	·262	·512	·762	23	·144	·394	·644	·894
3	·019	·269	·519	·769	24	·150	·400	·650	·900
4	·025	·275	·525	·775	25	·156	·406	·656	·906
5	·031	·281	·531	·781	26	·162	·412	·662	·912
6	·037	·287	·537	·787	27	·169	·419	·669	·919
7	·044	·294	·544	·794	28	·175	·425	·675	·925
8	·050	·300	·550	·800	29	·181	·431	·681	·931
9	·056	·306	·556	·806	30	·187	·437	·687	·937
10	·062	·312	·562	·812	31	·194	·444	·694	·944
11	·069	·319	·569	·819	32	·200	·450	·700	·950
12	·075	·325	·575	·825	33	·209	·456	·706	·956
13	·081	·331	·581	·831	34	·212	·462	·712	·962
14	·087	·337	·587	·837	35	·216	·469	·719	·969
15	·094	·344	·594	·844	36	·225	·475	·725	·975
16	·100	·350	·600	·850	37	·231	·481	·731	·981
17	·106	·356	·606	·856	38	·237	·487	·737	·987
18	·112	·362	·612	·862	39	·244	·494	·744	·994
19	·119	·369	·619	·869	40	·250	·500	·750	1·000
20	·125	·375	·625	·875					

PARISH OF EDDERTON,

IN THE

COUNTY OF ROSS.

No. on Plan.	Area in Acres.	Remarks.	No. on Plan.	Area in Acres.	Remarks.
1	·720	Rough pasture and trees.	30	9·878	Arable, heathy pasture, wood, &c.
2	45·225	Wood, &c.	31	1·642	Heathy pasture.
3	39·660	Wood and rough pasture.	32	8·930	Arable, wood, &c.
4	1·982	Rough pasture, &c.	33	2·774	Arable, rough pasture, &c.
5	10·849	Arable, rough pasture, &c.	34	·299	Houses, garden, and rough pasture.
6	·293	Stackyard.	35	1·173	Wood.
7	5·325	Arable, rough pasture, &c.	36	8·330	Rough pasture.
8	8·533	Arable, &c.	37	36·439	Wood, rough pasture, &c.
9	9·267	Arable.	38	139·397	Wood.
10	8·439	Arable.	39	3·203	Wood and rough pasture.
11	8·776	Arable, rough pasture, &c.	40	9·064	Arable.
12	·892	Wood.	41	3·225	Wood, &c.
13	1·084	Houses, garden, ornamental ground, &c.	42	4·805	Arable and wood.
14	17·698	Arable.	43	3·525	Arable.
15	·043	Rough pasture.	44	·419	Houses, yards, garden, &c.
16	2·850	Wood and rough pasture.	45	14·110	Arable and rough pasture.
17	8·300	Arable.	46	·759	Arable, house, &c.
18	8·710	Rough pasture.	47	2·389	Wood, &c.
19	1·308	Rough pasture.	48	·397	Garden.
20	·612	Rough pasture.	49	3·120	Ornamental ground, house, &c.
21	6·262	Rough pasture and trees.	50	·636	Tidal water.
22	10·693	Heathy pasture.	51	8·586	Rough pasture.
23	4·754	Heathy pasture and arable.	52	48·737	Tidal water.
24	1·633	Arable.	53	4·354	Wood, &c.
25	16·905	Arable, wood, &c.	53a	2·508	Road.
26	·255	Pond.	54	26·230	Arable, &c.
27	7·573	Arable.	55	3·057	Wood.
28	15·863	Arable, &c.	56	17·234	Wood and rough pasture.
29	163·998	Heathy pasture and wood.	57	13·248	Wood.
			58	1·525	Rough pasture.

No. on Plan.	Area in Acres.	Remarks.
59	2·472	Rough pasture, &c.
60	17·467	Arable.
61	19·475	Arable.
62	3·833	Rough pasture.
63	16·181	Arable.
64	2·214	Rough pasture.
65	13·459	Arable, &c.
66	·427	Road.
67	13·068	Arable.
68	3·033	Rough pasture and whins.
69	3·385	Pasture, &c.
70	·735	Houses and stackyard.
71	·705	Houses, garden, and sheepfolds.
72	·080	Mill dam.
73	23·492	Wood.
74	14·818	Arable.
75	3·800	Rough pasture.
76	32·941	Wood and rough pasture.
77	3·091	Wood.
78	22·198	Rough heathy pasture, whins, arable, &c.
79	6·876	Wood.
80	64·497	Wood.
81	·872	Arable.
82	1·345	Arable.
83	·761	Arable.
84	·515	Arable.
85	·270	Arable.
86	·764	Arable.
87	·395	Arable.
88	1·760	Arable, &c.
89	2·620	Houses, arable, garden, &c.
90	2·641	Arable.
91	3·549	Arable, rough pasture, &c.
92	46·942	Rough heathy pasture.
93	47·643	Rough heathy pasture, &c.
94	5·343	Houses, garden, and arable.
95	1·553	Arable.
96	1·804	Arable.
97	1·273	Houses, garden, and arable.
98	15·813	Arable, &c.
99	·133	Mill dam.
100	10·009	Arable.
101	·281	Arable.
102	·653	Arable.
103	·430	Arable.
104	15·641	Rough heathy pasture and arable.
105	2·168	Arable.
106	5·991	Arable.
107	1·950	Rough pasture, &c.
108	58·362	Highland Railway (part of).
109	5·643	Arable.
110	9·349	Houses, rough pasture, gardens, &c.
111	2·030	Pond.
112	25·897	Arable and rough pasture.
113	24·633	Road.
114	·952	Arable.
115	4·401	Rough pasture and whins.
116	10·759	Heathy pasture.
117	1·358	Wood.
118	1·016	Arable.
119	·480	Stackyard.
120	1·465	Houses, yards, gardens, &c.
121	14·777	Arable.
122	56·043	Arable, rough pasture, &c.
123	11·426	Arable.
124	·784	Road.
125	6·437	Arable.
126	9·986	Arable.
127	22·902	Arable.
128	15·112	Arable.
129	22·522	Arable.
130	1·616	Arable and rough pasture.
131	3·126	Arable and rough pasture.
132	36·292	Arable and marsh.
133	5·379	Heathy pasture and whins.
134	36·516	Arable, &c.
135	1·074	Brushwood.
136	18·146	Heathy pasture and whins, &c.
137	·042	Rough pasture.
138	85·331	Arable, &c.

No. on Plan.	Area in Acres.	Remarks.
139	5·915	Whins, &c.
140	17·336	Arable, houses, garden, &c.
141	1·392	Arable.
142	1·209	Houses and stackyards.
143	·724	Stackyard.
144	3·686	Wood, houses, gardens, &c.
145	·508	Arable.
146	12·324	Arable.
147	·532	House, garden, &c.
148	·449	Mill dam.
149	67·531	Arable.
150	53·685	Arable, rough pasture, &c.
151	2·331	Arable.
152	·734	Arable.
153	·562	Arable.
154	·937	Arable.
155	·680	Arable.
156	·282	Arable.
157	·770	Arable.
158	1·407	Arable.
159	4·573	Arable and house.
160	·782	Arable.
161	1·774	Arable.
162	1·049	Arable.
163	2·077	Arable.
164	·582	Arable.
165	24·247	Houses, arable, garden, &c.
166	18·332	Arable, &c.
167	·929	Houses, yards, &c.
168	43·630	Arable, &c.
169	11·808	Arable and brushwood.
170	33·277	Arable, rough pasture, &c.
171	·807	Houses, arable, garden, &c.
172	·174	Houses, garden, and waste.
173	·953	Arable and houses.
174	4·605	Arable.
175	7·101	Arable, houses, and garden.
176	4·907	Arable.
177	5·613	Arable.
178	·305	Houses and garden.
179	·596	Arable.
180	9·774	Arable, &c.
181	4·037	Arable, &c.
182	·356	Houses, stackyard, garden, &c.
183	12·227	Arable.
184	7·429	Arable.
185	·283	Houses, garden, &c.
186	200·217	Wood and heathy pasture.
187	12·186	Heathy pasture and whins.
188	22·760	Heathy pasture and whins.
189	3·492	Arable.
190	8·988	Brushwood, rough pasture, and whins.
191	·199	House and stackyard.
192	·499	House and waste.
193	1·551	Arable.
194	·536	Houses, arable, garden, &c.
195	·423	Arable.
196	3·727	Arable.
197	·941	Stream.
198	·961	Arable.
199	·265	Brushwood (island).
200	1·625	Arable.
201	1·194	Arable.
202	1·928	Arable.
203	18·027	Arable.
204	·220	House and stackyard.
205	1·127	House, arable, garden, &c.
206	1·762	Arable.
207	29·379	Whins, heathy pasture, &c.
208	4·851	Arable, &c.
209	2·335	Arable.
210	4·565	Arable.
210a	·580	Arable.
211	1·261	Arable, &c.
212	·848	Whins, &c.
213	19·472	Arable, &c.
214	22·769	Arable and rough pasture.
215	8·630	Arable, &c.
216	23·753	Arable, &c.
217	·907	Houses, rough pasture, stackyard, &c.
218	15·240	Arable.
219	4·589	Arable.
220	4·700	Arable.
221	11·687	Arable and rough pasture.

No on Plan.	Area in Acres.	Remarks.
222	50·504	Arable and rough pasture.
223	9·449	Arable, &c.
224	19·237	Arable, &c.
225	6·739	Arable.
226	1·813	Houses, stackyard, garden, &c.
227	7·627	Arable.
228	21·574	Arable.
229	3·425	Arable.
230	3·124	Arable, &c.
231	1·197	Road.
232	23·927	Arable.
233	88·991	Wood.
234	·852	Arable.
235	·738	Arable.
236	·732	Arable.
237	·175	Playground.
238	·783	Houses, garden, and ornamental ground.
239	14·199	Arable, whins, &c.
240	·266	Whins, &c.
241	2·342	Wood.
242	6·566	Arable.
243	4·547	Arable.
244	·317	Mill dam.
245	14·767	Arable.
246	·721	Stackyard.
247	1·832	Houses and yards.
248	·605	Garden.
249	1·064	Ornamental ground and trees.
250	·855	Wood.
251	·683	Arable.
252	·191	Pond.
253	10·386	Arable.
254	·600	Houses, arable, gardens, &c.
255	18·899	Arable.
256	·885	Houses, arable, garden, &c.
257	12·305	Wood, &c.
258	23·270	Arable.
259	2·157	Road.
260	·794	Whins, &c.
261	16·201	Arable, &c.
262	93·934	Wood.
263	10·327	Arable, rough pasture, &c.
264	·617	Houses, arable, gardens, &c.
265	·650	Houses, arable, garden, &c.
266	·329	Arable and garden.
267	1·506	Arable and whins.
268	11·511	Arable, &c.
269	·288	Wood.
270	2·378	House, arable, and rough pasture.
271	2·486	Ornamental ground, house, &c.
272	1·263	Houses, garden, and arable.
273	9·109	Houses, rough pasture, garden, &c.
274	2·339	House, arable, garden, &c.
275	1·565	Arable and wood.
276	1·021	Garden.
277	·223	Arable, house, &c.
278	7·800	Arable.
279	2·383	Arable.
280	·704	Houses and gardens.
281	·784	Houses, rough pasture, and arable.
282	1·340	Houses, rough pasture, gardens, &c.
283	·400	Arable.
284	31·882	Arable.
285	35·421	Arable.
286	·983	Arable, &c.
287	1·193	Arable.
288	1·903	Arable, &c.
289	17·896	Arable.
290	1·150	Rough pasture, &c.
291	19·696	Arable, &c.
292	3·833	Arable.
293	·363	Rough pasture.
294	1·755	Houses and stackyards.
295	·460	Wood.
296	9·095	Arable.
297	·609	Church, graveyard, &c.
298	1·103	Houses, garden, and wood.
299	6·194	Arable.
299a	·442	Rough pasture, &c.
300	1·177	Arable.
301	17·129	Arable, &c.
302	31·741	Arable, &c.
303	2·773	Whins, saltings, &c.

No. on Plan.	Area in Acres.	Remarks.	No. on Plan.	Area in Acres.	Remarks.
304	3·494	Whins and bent.	350	3·258	Arable.
305	5·593	Saltings.	351	39·905	Heathy pasture.
306	2·952	Arable.	352	33·995	Pasture.
307	·883	Brushwood.	353	·883	Arable.
308	4·246	Saltings.	354	·589	Arable.
309	6·933	Bent grass.	355	·633	Arable.
310	5·835	Arable.	356	·936	Arable.
311	5·670	Arable.	357	7·877	Heathy pasture.
312	10·775	Arable, &c.	358	22·746	Pasture.
313	2·780	Arable.	359	12·354	Arable, stackyard, houses, &c.
314	2·375	Arable, &c.			
315	51·744	Heathy pasture and whins.	360	1·863	House, garden, and arable.
316	3·782	Arable.	361	·606	Arable.
317	·793	Arable and garden.	362	7·299	Arable, &c.
318	1·218	Houses, garden, and waste.	363	53·230	Wood.
			364	10·742	Heathy pasture.
319	4·076	Arable, &c.	365	10·301	Arable.
320	5·822	Arable.	366	·746	Houses, yards, &c.
321	·929	Arable.	367	·130	Mill dam.
322	9·896	Arable.	368	3·930	Pasture.
323	·290	Houses and waste.	369	14·433	Arable.
324	1·201	Arable.	370	10·518	Arable.
325	1·615	Arable and house.	371	·385	Stackyard.
326	1·220	Rough pasture.	372	10·085	Arable.
327	·585	Arable.	373	1·813	Road.
328	1·745	Arable and garden.	374	10·445	Heathy pasture.
329	46·847	Houses, heathy pasture, garden, &c.	375	1·187	Heathy pasture.
			376	22·362	Heathy pasture.
330	13·140	Arable and rough pasture.	377	·414	Arable.
			377a	1·909	Rough pasture.
331	9·588	Arable.	378	·403	Arable.
332	22·844	Arable, &c.	379	4·566	Arable.
333	7·198	Arable.	380	6·471	Road.
334	33·083	Rough pasture, &c.	381	·305	Arable and garden.
335	2·161	Road.	382	9·812	Arable.
336	3·526	Arable.	383	·412	Houses, gardens, and arable.
337	2·428	Arable.			
338	4·325	Arable, &c.	384	23·819	Arable.
339	9·283	Arable.	385	1·011	Arable, &c.
340	1·066	Arable.	386	·479	Mill dam.
341	18·817	Brushwood, whins, and heathy pasture.	387	5·300	Arable.
			388	5·783	Rough pasture and whins.
342	·299	Houses, stackyard, garden, &c.	389	19·466	Arable and rough pasture.
343	3·648	Arable, &c.			
344	3·359	Arable.	390	16·350	Arable, house, stackyard, &c.
345	2·636	Arable, houses, &c.			
346	·414	Arable.	391	·923	Arable, &c.
347	1·787	Arable, houses, &c.	392	5·585	Arable.
348	3·299	Arable, &c.	393	·421	Arable.
349	3·576	Arable, &c.	394	67·825	Heathy pasture.

No. on Plan.	Area in Acres.	Remarks.	No. on Plan.	Area in Acres.	Remarks.
395	·085	Arable.	438	·720	House and stackyard.
396	·605	Arable.	439	8·206	Arable.
397	3·644	Arable.	440	·339	Mill dam.
398	·893	Arable.	441	·762	Houses, rough pasture, and whins.
399	28·715	Arable, &c.			
400	15·480	Whins, heathy pasture, &c.	442	45·843	Arable.
			443	1·430	Arable.
401	2·594	Arable.	444	94·688	Heathy pasture and whins.
402	31·993	Arable, rough pasture, and whins.	445	4·304	Arable.
403	1·882	Houses, garden, and arable.	446	·985	Arable.
			447	5·853	Arable.
404	·289	Houses and arable.	448	6·339	Arable.
405	2·096	Arable and garden.	449	2·965	Arable.
406	1·667	Arable, &c.	450	·734	Arable.
407	24·801	Arable.	451	1·032	Arable.
408	6·806	Rough pasture.	452	·855	Arable.
409	5·636	Arable.	453	1·735	Arable, &c.
410	·208	Road.	454	1·581	Arable, &c.
411	·794	Arable.	455	·813	Arable.
412	21·629	Arable.	456	1·422	Arable.
413	1·178	Arable.	457	4·386	Arable.
414	1·272	Arable, &c.	458	3·355	Arable.
415	·484	Houses, rough pasture, garden, &c.	459	2·236	Rough pasture.
			460	7·471	Arable.
416	1·508	Rough pasture, &c.	461	19·509	Arable, &c.
417	1·058	Arable.	462	·230	Houses, gardens, and rough pasture.
418	2·407	Arable.			
419	1·918	Rough pasture.	463	5·605	Arable.
420	22·329	Arable.	464	5·937	Arable.
421	·986	Rough pasture and brushwood.	465	5·538	Arable, &c.
			466	3·400	Arable, rough pasture, &c.
422	3·370	Rough pasture.			
423	25·246	Arable.	467	4·324	Arable and rough pasture.
424	·590	Arable.			
425	3·272	Arable.	468	3·451	Rough pasture.
426	3·744	Arable.	469	3·307	Marsh.
427	6·363	Arable.	470	2·099	Arable.
428	1·474	Arable.	471	2·387	Arable, &c.
429	·253	Mill dam.	472	·222	Gardens.
430	·563	Garden, &c.	473	4·610	Wood, &c.
431	2·974	Houses, rough pasture, &c.	474	1·002	Arable, &c.
			475	2·722	Arable, &c.
432	·997	Arable.	476	3·342	Arable.
433	6·745	Arable, rough pasture, &c.	477	3·531	Houses, garden, and arable.
434	28·799	Arable.	478	6·618	Houses, garden, and arable.
435	·490	Houses, garden, ornamental ground, &c.	479	5·528	Arable.
			480	1·636	Arable.
436	1·794	Road.	481	9·000	Whins, heathy pasture, &c.
437	·327	Houses, rough pasture, &c.			

No. on Plan.	Area in Acres.	Remarks.
482	3·320	Arable.
483	8·209	Arable, rough pasture, &c.
484	4·539	Arable, &c.
485	1·121	Arable.
486	·702	Arable.
487	2·625	House, garden, and arable.
488	·880	Arable.
489	·531	Arable.
490	3·068	Arable.
491	62·533	Heathy pasture and trees.
492	12·913	Arable.
493	·336	Houses and stackyard.
494	·867	Arable.
495	9·886	Arable, &c.
496	68·018	Heathy pasture.
497	6·148	Pasture, &c.
498	9·822	Pasture.
499	8·343	Pasture.
500	10·729	Pasture.
501	3·824	Arable.
502	·243	Arable.
503	1·792	Arable.
504	4·188	Arable, &c.
505	1·705	Arable.
506	2·370	Arable.
507	7·279	Arable.
508	9·051	Arable.
509	20·723	Pasture.
510	2·061	Arable.
511	1·876	Pasture.
512	·463	Arable.
513	5·565	Arable, &c.
514	·359	Arable and house.
515	·830	Arable.
516	·861	Arable.
517	2·353	Arable.
518	·901	Arable.
519	·221	Arable.
520	2·567	Arable.
521	·303	Arable.
522	1·374	Arable.
523	3·662	Arable, &c.
524	4·810	Arable.
525	3·511	Arable.
526	3·134	Arable.
527	4·661	Arable.
528	9·366	Arable.
529	1·201	Heathy pasture.
530	·162	Arable.
531	·649	Arable.
532	1·521	Arable.
533	8·422	Arable.
534	2·429	Arable.
535	3·047	Arable.
536	1·440	Arable.
537	1·007	Arable.
538	2·176	Arable.
539	·341	Arable.
540	1·142	Heathy pasture.
541	3·742	Heathy pasture.
542	4·064	Arable and heathy pasture.
	4944·503	

RECAPITULATION.

4787·018	Land.
44·153	Roads.
58·362	Railways.
5·597	Water.
49·373	Tidal water.
4944·503	Area of the numbered part of the Parish.

UNNUMBERED.

6096·443	Moorland, &c.
8·824	Wester Fearn Burn.
6·085	Easter Fearn Burn.
13·980	Craigroy Burn.
8·982	Edderton Burn.
2·165	Tidal water (Wester Fearn Burn).
·595	Tidal water (Easter Fearn Burn).
4·328	Tidal water (Craigroy Burn).
1·403	Tidal water (Edderton Burn).
872·932	Foreshore.
7015·737	Area of the unnumbered part of the Parish on the $\frac{1}{2500}$ scale.

Area in Acres.	
7015·737	Area of the unnumbered part of the Parish on the $\frac{1}{2500}$ scale.
4944·503	Area numbered.
11960·240	Area of all the part of the Parish on the $\frac{1}{2500}$ scale.

GENERAL RECAPITULATION.

10883·461	Land.
44·153	Roads.
58·362	Railways.
43·468	Water.
57·864	Tidal water.
872·932	Foreshore.
11960·240	Area of part of the Parish of Edderton, in the County of Ross.

INDEX TO PLACES

IN THE

PARISH OF EDDERTON.

COUNTY OF ROSS.

Name of Place.	No. of Sheet. 6-inch scale.	No. of Sheet. 25·344 in. scale.
Admiral's Farm -	XLI.	1, 5
Allt a' Chlachain -	XL.	4
Allt a' Chlamhain	XLI.	10
Allt a' Chragain -	XXVII.	16
Allt Coir' an Tuirc	,,	12
Allt Muidh' a' Bhlàir - -	XL.	4
Allt na Mèine -	,,	,,
Ardmore - -	XXVIII.	9
Ardmore Creek -	,,	,,
Ardmore Harbour	,,	,,
Ardmore Point -	,,	,,
Ardvanie - -	XXVII.	12
Baileacharn -	XL.	4
Balblair Distillery	XXVIII.	13
Balleigh - -	,,	,,
Balleigh Wood -	,,	,,
Blackpark - -	XL.	4
Bogrow - -	XLI.	1
Cadh' Josal -	XXVII.	12
Cairn (Remains of)	,,	16
Cairn (Remains of)	,,	12
Cairn (Remains of), Human Remains found here A.D. 1839 - -	,,	16
Cairn - -	,,	8
Cairn (Stone Cist and Urn found here 1824) -	XLI.	2
Cairns - -	XXVIII.	13
Cairn (Remains of)	XXVII.	16
Cairn (Site of) -	XXVIII.	13
Cairns - -	XL.	4
Cambuscurrie Bay	XXVIII.	14
Carn a' Chait (Supposed Site of Pictish Tower) -	XLI.	10
Carriblair - -	XXVIII.	13
Cartomie Wood -	,,	,,
Church - -	,,	,,
Clach an t-Sealgair	XLI.	2
Clach Charaidh -	XXVIII.	13
Clach na Saobhaidh	XLI.	2
Clach nan Gall -	,,	6
Clashlia - -	,,	1
Cnoc a' Chlachain -	XXVII.	10
Cnocan a' Cheannaird - -	XLI.	6
Cnoc an t-Sabhail	,,	,,
Cnoc an t-Sabhail	,,	13
Cnocleddie -	XXVII.	16
Cnoc Leddie -	,,	,,
Cnoc nan Cnaimhseag - -	,,	12
Cnoc nan Orduighean - -	,,	,,
Coille Mhòr -	,,	11
Coilemore - -	,,	12
Coir' an Tuirc -	,,	,,
Coire Mòr - -	,,	,,
Craggan - -	,,	16
Craigroy - -	XXVIII.	13
Craigroy Bridge -	,,	,,
Craigroy Burn -	,,	,,
Creag an Fhithich	,,	12
Creag Chruinn -	,,	,,
Creag nan Aighean	,,	,,
Dornoch Firth -	XXVII.	8
Dounie - -	XXVIII.	9
Douniehill - -	XXVII.	12

Name of Place.	No. of Sheet. 6-inch scale.	No. of Sheet. 25·344 in. scale.
Dounie Hill -	XXVII.	12
Dridaig Burn -	XLI.	1
Dun-faire-losgaidh (Site of) -	XXVII.	11
Easter Fearn -	,,	,,
Easter Fearn Burn	,,	,,
Easter Fearn Point	,,	,,
Easter Ross -	,,	16
	XXVIII.	13
Edderton -	,,	14
Eddertou Bridge -	XLI.	2
Edderton Burn -	,,	1
Edderton Hill -	,,	6
Edderton Mains -	,,	2
Edderton Mill -	,,	1
Edderton Sands -	XXVIII.	14
Edderton Station -	,,	13
Fearn Cottage -	XXVII.	6
Fearu Lodge -	,,	10
Free Church -	XXVIII.	14
Free Church Manse	,,	,,
Free Church School	XLI.	1
Garbad - -	XXVII.	16
Garbad Wood -	,,	,,
Highland Railway -	XXVIII.	9
Hilton - -	,,	,,
Hut Circles (Pictish) -	XXVII.	16
	XXVIII.	5
	XL.	1, 4
Inchintaury - -	XLI.	1
Lechanich - -	XXVII.	16
Lidston Cottage -	XXVIII.	13
Little Daan - -	XL.	4
Little Dallas -	XXVIII.	13
Little Gluich -	XL.	4
Lochvie Burn -	XXVII.	16
Manse - -	,,	13
Meikle Daan -	XXVII.	16
	XXVIII.	13
Meikle Gluich -	XL.	4
Milton - -	XLI.	1
Pollagharrie - -	XXVII.	16
Poorhouse - -	XLI.	1
Rathmore - -	XXVII.	16
Red Burn - -	XLI.	2
Redburn - -	,,	,,
Requill - -	XXVII.	16
	XXVIII.	13
Rhaanich - -	XLI.	5, 9, 10
Rhibreack - -	,,	1
Rudha nan Sgarbh	XXVIII.	5
Scafield - -	XLI.	2
Sluicuil - -	XL.	4
Suidheachan na Baiutighearna -	XXVII.	12
Toreroy - -	XLI.	1
Torran Dubh -	XXVIII.	13
Torrnambroc -	XL.	4
Torr Sgriobhaidh -	XXVIII.	13
Uisge Dubh - -	XLI.	9
Uisgedubh - -	,,	5
Wester Fearn -	XXVII.	6
Wester Fearn Burn	,,	10
Wester Fearn Point	,,	6

LONDON:
Printed by George E. Eyre and William Spottiswoode,
Printers to the Queen's most Excellent Majesty.
For Her Majesty's Stationery Office.

ORDNANCE SURVEY OF SCOTLAND.

BOOK OF REFERENCE TO THE PLAN

OF THE

PARISH OF EDINKILLIE,

IN THE

COUNTY OF ELGIN,

CONTAINING 32904·569 ACRES;

ALSO THE

PARISH OF ARDCLACH (DET. No. 1),

COUNTY OF NAIRN (DET. No. 2),

CONTAINING 749·923 ACRES;

AND THE

PARISH OF ARDCLACH (DET. No. 2),

COUNTY OF NAIRN (DET. No. 3),

CONTAINING 2119·414 ACRES.

MAJOR-GENERAL SIR HENRY JAMES, R.E., F.R.S., F.G.S., &c.,

SUPERINTENDENT OF THE SURVEY.

LONDON:

PRINTED BY GEORGE E. EYRE AND WILLIAM SPOTTISWOODE,

PRINTERS TO THE QUEEN'S MOST EXCELLENT MAJESTY.

FOR HER MAJESTY'S STATIONERY OFFICE.

1872.

Price Two Shillings and Sixpence.

[7142.—50.—2/72.]

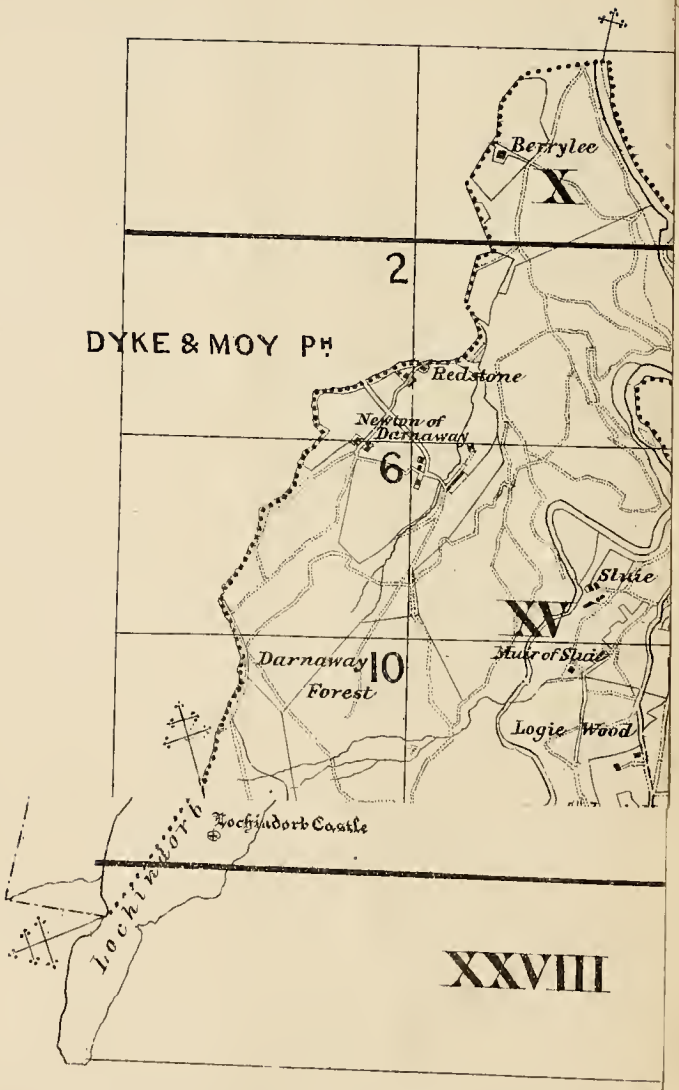

Published in

The portions only

EXPLANATORY REMARKS.

The scale of the Parish Plans is the 1-2500th of the actual length on the ground, and is equal to 25·344 inches to a mile,* which is very approximately equal to one square inch to one acre, the square of 1·0018 inch being equal to one acre.

The length of each sheet is $1\frac{1}{2}$ miles, and the width 1 mile, the area of each sheet is therefore 960 acres.

Each enclosure has a reference number to the area which is given in this Book.

The Braces ($\int$) on the plans are to indicate that the spaces so braced are included under the same reference number.

The Altitudes in feet above the Mean Level of the Sea are written thus—31·4.

The Scale of the Plans of the County is 6 inches to a mile, and each sheet contains the same area as 16 sheets of the Parish Plans. There is therefore a double reference number to each sheet, as VI. 9., the Roman Numerals referring to the County Plans, the Arabic Figures to the Parish Plans.

The following are the characters employed on the Ordnance Plans on the Scales of 1–2500, and 6 inches to a mile :—

County Names	C	Hundreds or Wards	W
Parishes	P	Townships	T
Extra Parochial	E	Division of Townships	T

Antiquities ..... ROMAN / Druidical or Saxon / Norman or Subsequent

The descriptions of the boundaries are shown by the following initials :—

Centre of Stream	*C.S.*	Centre of Fence	*C.F.*
Centre of Road	*C.R.*	Top of Cop	*T.C.*
Side of Stream or Drain	*S.S.* or *S.D.*	Centre of Wall	*C.W.*
Root of Hedge	*R.H.*	Defaced	*Def.*
Face of Wall	*F.W.*	Track of Stream	*T.S.*
Undefined	*Und.*		

Where a change occurs in the boundaries, the symbol [o—o] is used to show the part at which the change takes place

* Or 3·157 chains to an inch.

N.B.—To convert Decimal Fractions of an Acre into Roods and Perches, multiply the decimal first by 4 and then by 40, preserving the same number of decimals in the product.

Examples—

			Acres.				Acres.
			633·357				527·013
			4				4
			1·428				·052
			40				40
A.	R.	P.	17·120	A.	R.	P.	2·080
633	1	17		527	0	2	

TABLE

FOR CONVERTING DECIMAL PARTS OF AN ACRE INTO ROODS AND PERCHES.

Perch.	0 Rood.	1 Rood.	2 Roods.	3 Roods.	Perch.	0 Rood.	1 Rood.	2 Roods.	3 Roods.
0	·000	·250	·500	·750	21	·131	·381	·631	·881
1	·006	·256	·506	·756	22	.137	·387	·637	·887
2	·012	·262	·512	·762	23	·144	·394	·644	·894
3	·019	·269	·519	·769	24	·150	·400	·650	·900
4	·025	·275	·525	·775	25	·156	·406	·656	·906
5	·031	·281	·531	·781	26	·162	·412	·662	·912
6	·037	·287	·537	·787	27	·169	·419	·669	·919
7	·044	·294	·544	·794	28	·175	·425	·675	·925
8	·050	·300	·550	·800	29	·181	·431	·681	·931
9	·056	·306	·556	·806	30	·187	·437	·687	·937
10	·062	·312	·562	·812	31	·194	·444	·694	·944
11	·069	·319	·569	·819	32	·200	·450	·700	·950
12	·075	·325	·575	·825	33	·206	·456	·706	·956
13	·081	·331	·581	·831	34	·212	·462	·712	·962
14	·087	·337	·587	·837	35	·219	·469	·719	·969
15	·094	·344	·594	·844	36	·225	·475	·725	·975
16	·100	·350	·600	·850	37	·231	·481	·731	·981
17	·106	·356	·606	·856	38	·237	·487	·737	·987
18	·112	·362	·612	·862	39	·244	·494	·744	·994
19	·119	·369	·619	·869	40	·250	·500	·750	1·000
20	·125	·375	·625	·875					

PARISH OF EDINKILLIE,

IN THE

COUNTY OF ELGIN.

No. on Plan.	Area in Acres.	Remarks.	No. on Plan.	Area in Acres.	Remarks.
1	55·963	Arable, &c.	37	·598	Road.
2	·701	Road.	38	1·803	Arable.
3	·963	Mill dam.	39	14·584	Wood, &c.
4	2·723	Houses, yards, garden, &c.	40	1·656	Pasture.
			41	2·225	Garden, &c.
5	28·178	Arable, &c.	42	1·999	Arable, &c.
6	·900	Rough pasture, &c.	43	26·788	Arable, &c.
7	3·699	Arable, &c.	44	·502	Pasture and stream.
8	3·132	Road.	45	·309	Wood.
9	·518	Pond.	46	1·492	Arable, rough pasture, &c.
10	·103	House and garden.			
11	·220	Arable.	47	3·944	Arable, &c.
12	2·062	Arable, &c.	48	39·036	Arable.
13	6·777	Rough pasture and trees.	49	·489	Wood (island).
			50	·397	Wood (island).
14	1·861	Rough pasture.	51	25·104	Arable, &c.
15	6·590	Wood, &c.	52	1323·688	Wood, &c.
16	47·809	Arable.	53	·174	Houses, yards, garden, &c.
17	·948	Road.			
18	·226	Wood.	54	15·172	Arable, &c.
19	13·062	Arable, &c.	55	2·734	Wood, &c.
20	7·145	Wood, &c.	56	·498	Rough pasture, &c.
21	1·433	Arable.	57	·870	Houses, yards, &c.
22	·631	Houses, yards, garden, &c.	58	·671	Houses, garden, &c.
			59	32·548	Arable.
23	·517	Yard and shed.	60	1·080	Arable.
24	·738	Yard and shed.	61	43·591	Arable, &c.
25	·760	Road.	62	55·648	Arable.
26	·222	Rough pasture.	63	510·402	Wood, &c.
27	·562	Houses, garden, &c.	64	1·230	Whins, &c.
28	60·456	Arable.	65	8·954	Arable, &c.
29	14·270	Arable, &c.	66	4·753	Arable.
30	10·894	Arable, &c.	67	·222	Houses, yard, garden, &c.
31	15·108	Arable, &c.			
32	8·477	Arable, &c.	68	2·123	Arable, &c.
33	2·224	Arable, &c.	69	·766	Rough pasture and road.
34	6·447	Wood, &c.			
35	3·407	Arable, &c.	70	·631	Houses, yards, gardens, &c.
36	1·799	Arable.			

No. on Plan.	Area in Acres.	Remarks.
71	·271	Houses, yards, gardens, &c.
72	·420	Houses, yards, gardens, &c.
73	10·085	Arable, &c.
74	·180	Gravel pit.
75	2·266	Arable, &c.
76	·844	Houses, yards, gardens, &c.
77	·322	Road.
78	2·026	Arable, rough pasture, &c.
79	·131	Mill dam.
80	4·527	Arable, &c.
81	·585	Houses, yards, &c.
82	1·206	Loch Mhairbh.
83	151·867	River Findhorn (part of).
84	5·636	Wood, &c.
85	1·883	Rough pasture, whins, &c.
86	27·122	Arable, &c.
87	·552	Garden.
88	·933	Houses, rough pasture, &c.
89	98·198	Wood, &c.
90	·386	Arable, &c.
91	·101	Houses, gardens, and yard.
92	1·774	Arable.
93	·109	Houses, yard, garden, &c.
94	2·942	Arable, &c.
95	·162	Houses, yard, garden, &c.
96	4·928	Arable, &c.
97	·721	Road.
98	·167	Houses, garden, &c.
99	8·269	Arable.
100	6·162	Arable.
101	3·499	Arable.
102	·764	Wood.
103	·536	Wood.
104	·561	Wood.
105	·147	Wood (island).
106	7·859	Wood, &c.
107	62·632	Wood, &c.
108	11·797	Wood.
109	4·136	Arable, &c.
110	·821	Rough pasture, &c.
111	1·034	Houses, yards, garden, &c.
112	3·141	Wood.
113	10·205	Arable.
114	7·954	Wood, &c.
115	14·662	Arable, &c.
116	14·678	Arable, &c.
117	4·326	Rough pasture, whins, &c.
118	10·224	Wood, &c.
119	2·240	Wood.
120	17·840	Arable, &c.
121	·712	Arable, gardens, &c.
122	4·940	Whins, &c.
123	2·880	Wood, &c.
124	6·479	Wood, &c.
125	·203	House, garden, and yard.
126	·848	Wood.
127	5·704	Arable, &c.
128	·053	Houses and yard.
129	70·729	Wood, &c.
130	·390	Rough pasture.
131	·242	Rough pasture.
132	93·815	Rough pasture, &c.
133	3·166	Rough pasture, &c.
134	3·158	Wood.
135	8·484	Road.
136	929·112	Wood, &c.
137	·664	Pasture.
138	11·849	Arable, &c.
139	1·251	Garden.
140	1·282	Garden.
141	·281	Road.
142	·542	Pasture.
143	·790	Pasture.
144	·290	House, rough pasture, &c.
145	1·618	Ornamental ground, &c.
146	·211	Mill dam.
147	7·683	Arable.
148	142·467	Wood, &c.
149	1·977	Wood and road.
150	2·548	Arable.
151	·073	House, garden, &c.
152	·796	Rough pasture, trees, &c.
153	·102	House, garden, &c.
154	3·768	Arable, &c.
155	2·593	Arable, &c.
156	·168	House, yard, garden, &c.
157	45·141	Wood, &c.

No. on Plan.	Area in Acres.	Remarks.	No. on Plan.	Area in Acres.	Remarks.
158	·112	Gravel pit.	202	66·684	Arable, &c.
159	62·454	Wood, &c.	203	1·320	Arable.
160	·843	Wood.	204	·123	Arable.
161	1·959	Arable.	205	·088	House, rough pasture, &c.
162	1·081	Wood, &c.			
163	2·632	Arable.	206	2·448	Arable, &c.
164	·093	House, garden, &c.	207	4·620	Whins, &c.
165	1·684	Arable, &c.	208	·805	Houses, rough pasture, &c.
166	·272	Houses, yards, gardens, &c.	209	1·832	Gravel pit.
167	12·790	Arable, &c.	210	1·066	Arable.
168	22·052	Arable, &c.	211	·936	Arable.
169	2·697	Houses, ornamental ground, &c.	212	1·368	Arable.
			213	4·479	Arable.
170	·469	Wood, &c.	214	1·356	Rough pasture, &c.
171	·871	Arable, &c.	215	3·581	Heathy pasture, &c.
172	·832	Houses, yards, garden, &c.	216	6·744	Arable, &c.
			217	2·321	Arable, &c.
173	2·725	Wood, &c.	218	1·945	Arable, &c.
174	·705	Houses, yards, garden, &c.	219	2·202	Arable.
			220	6·510	Arable.
175	·271	Arable, &c.	221	73·144	Whins, heathy pasture, &c.
176	·224	Arable.			
177	·160	House and garden.	222	1·788	Wood, &c.
178	13·538	Wood, &c.	223	31·192	Whins, heathy pasture, &c.
178a	1·206	Rough pasture, &c.			
179	14·855	Arable, &c.	224	1·813	Pasture.
180	6·476	Arable.	225	1·615	Arable.
181	3·477	Arable, &c.	226	·766	Arable.
182	1·477	Arable, &c.	227	·390	House, garden, &c.
183	7·321	Arable, &c.	228	13·787	Heathy pasture, trees, &c.
184	·326	Houses, yards, gardens, &c.	229	3·013	Arable, &c.
185	1·020	Rough pasture, &c.	230	·250	House, garden, &c.
186	1·684	Arable.	231	·162	House, garden, &c
187	·681	Houses, yards, garden, &c.	232	2·512	Arable.
			233	2·213	Arable, &c.
188	15·689	Arable, &c.	234	5·535	Arable, whins, &c.
189	14·451	Arable, &c.	235	·785	Arable, garden, &c.
190	16·594	Arable.	236	1·419	Arable, &c.
191	4·054	Arable, &c.	237	4·719	Arable, &c.
192	8·986	Wood, &c.	238	·879	Arable, &c.
193	2·152	Arable.	239	2·074	Arable.
194	58·006	Arable, &c.	240	·416	Wood.
195	31·371	Wood.	241	·322	Wood.
196	2·129	Road.	242	26·979	Wood, &c.
197	17·596	Wood, &c.	243	2·653	Arable.
198	·602	Arable, &c.	244	·849	Arable.
199	1·259	Houses, rough pasture, &c.	245	·638	Houses, rough pasture, garden, &c.
200	·329	Arable and trees.	246	2·637	Arable.
201	·196	Arable, garden, &c.	247	4·932	Arable.

No. on Plan.	Area in Acres.	Remarks.
248	2·396	Pasture.
249	1·090	Wood.
250	2·528	Arable, &c.
251	4·390	Arable, &c.
252	·233	Houses, yards, garden, &c.
253	·964	Arable.
254	319·830	Wood, &c.
255	1·013	Arable, &c.
256	2·080	Arable, &c.
257	1·604	Arable, &c.
258	·644	Arable, &c.
259	·608	House, rough pasture, garden, &c.
260	3·232	Arable.
261	12·359	Wood.
262	19·371	Heathy pasture, trees, &c.
263	3·342	Arable, &c.
264	4·050	Arable, &c.
265	1·860	Heathy pasture, trees, &c.
266	1·885	Wood.
267	6·454	Arable, &c.
268	6·511	Arable.
269	·974	Heathy pasture.
270	2·322	Arable.
271	38·296	Heathy pasture, moss, &c.
272	59·481	Wood, &c.
273	·444	Wood, &c.
274	·179	Gravel pit.
275	1·270	Road.
276	69·712	Heathy pasture, moss, &c.
277	1·596	Road.
278	28·851	Heathy pasture, &c.
279	7·743	Arable.
280	3·778	Wood, &c.
281	5·837	Wood, &c.
282	·298	House, garden, &c.
283	·835	Heathy pasture, &c.
284	1·752	Wood.
285	2·407	Arable, &c.
286	6·599	Arable.
287	·749	Houses, yards, garden, &c.
288	·238	Stackyard.
289	·488	Arable and trees.
290	·877	Rough pasture, trees, &c.
291	27·390	Arable, &c.
292	9·429	Arable.
293	·342	Houses, yards, gardens, &c.
294	·140	House and yard.
295	3·002	Heathy pasture, &c.
296	·343	Gravel pit.
297	31·023	Wood.
298	23·414	Arable.
299	6·117	Arable.
300	14·739	Arable, &c.
301	3·767	Arable, &c.
302	·375	Wood.
303	18·900	Arable, &c.
304	·426	Houses, yards, garden, &c.
305	2·760	Rough pasture, wood, &c.
306	·713	Arable.
307	2·906	Arable, &c.
308	·267	Wood.
309	2·322	Stream.
310	·708	Wood.
311	15·606	Arable, &c.
312	1·389	Road.
313	·209	Arable.
314	1·134	Wood.
315	1·424	Arable.
316	4·347	Wood, &c.
317	1·963	Rough pasture, wood, &c.
318	5·330	Pasture, &c.
319	·926	Wood.
320	12·289	Wood.
321	·650	Rough pasture and trees.
322	9·880	Arable and trees.
323	9·108	Heathy and rough pasture, &c.
324	5·525	Wood.
325	40·229	Arable, &c.
326	·403	Houses, yards, gardens, &c.
327	5·973	Heathy pasture, trees, &c.
328	·773	Rough pasture, trees, &c.
329	19·000	Heathy pasture, trees, &c.
330	1·106	Road.
331	2·286	Wood.
332	·617	Arable.
333	·329	Arable, houses, &c.

No. on Plan.	Area in Acres.	Remarks.	No. on Plan.	Area in Acres.	Remarks.
334	6·067	Arable.	382	·217	Garden.
335	1·634	Arable.	383	1·343	Wood.
336	2·196	Heathy pasture.	384	7·922	Arable.
337	7·275	Arable.	385	1·830	Rough pasture, wood, &c.
338	·125	House, garden, &c.			
339	·145	Arable.	386	55·015	Wood, &c.
340	3·069	Arable.	387	2·901	Arable.
341	·310	Arable.	388	3·979	Arable, &c.
342	801·840	Wood, &c.	389	20·756	Wood, &c.
343	1·798	Pasture, &c.	390	·301	Arable.
344	3·796	Rough pasture, &c.	391	·509	House, rough pasture, &c.
345	1·608	Arable.			
346	3·326	Arable, &c.	392	·902	Houses, yards, garden, &c.
347	·800	Heathy pasture, &c.			
348	·082	Garden.	393	·387	Stackyard.
349	1·030	Arable.	394	·728	Wood, &c.
350	·429	Arable.	395	7·586	Road.
351	2·223	Arable, &c.	396	·614	Wood.
352	17·620	Heathy pasture, moss, &c.	397	6·982	Arable, &c.
			398	1·182	Arable.
353	79·543	Wood, &c.	399	63·099	Arable, &c.
354	34·887	Heathy pasture, &c.	400	4·372	Wood, &c.
355	9·502	Heathy pasture, &c.	401	·772	Rough pasture and trees.
356	142·962	Wood, &c.			
357	51·324	Moss and trees.	402	5·169	Arable.
358	54·550	Wood, &c.	403	11·315	Arable and trees.
359	·740	Wood, &c.	404	9·107	Arable, &c.
360	3·560	Wood, &c.	405	3·965	Arable.
361	1·764	Wood, &c.	406	3·866	Arable.
362	18·746	Arable.	407	2·152	Wood, &c.
363	·349	Wood.	408	·703	Arable.
364	·061	House and yard.	409	·058	House and garden.
365	·140	Garden.	410	·242	Rough pasture, trees, &c.
366	·491	Rough pasture and trees.	411	1·354	Arable and trees.
367	12·548	Arable.	412	·853	Wood.
368	·058	Mill dam.	413	4·544	Ornamental ground.
369	·234	Mill dam.	414	2·308	Wood, &c.
370	·168	Garden.	415	·610	Ornamental ground.
371	3·245	Wood.	416	3·522	Arable and trees.
372	3·379	Arable, &c.	417	·851	Wood.
373	1·432	Rough pasture and moss.	418	·101	House, yards, &c.
			419	1·988	Ornamental ground.
374	31·832	Arable, &c.	420	1·364	Houses and ornamental ground.
375	·290	Wood.			
376	2·153	Wood.	421	·275	Nursery.
377	12·857	Arable, &c.	422	·595	Houses, yards, &c.
378	·232	Wood.	423	1·667	Garden, &c.
379	1·164	Arable, &c.	424	·764	Garden.
380	·988	Houses, yards, garden, &c.	425	·909	Wood.
			426	·306	Arable and trees.
381	4·716	Whins, trees, &c.	427	10·179	Arable, &c.

No. on Plan.	Area in Acres.	Remarks.
428	14·887	Arable.
429	8·791	Arable, trees, &c.
430	2·280	Wood, &c.
431	·431	Nursery.
432	1·421	Wood, &c.
433	·276	Houses, yards, garden, &c.
434	·289	Wood, &c.
435	3·131	Arable, trees, &c.
435a	·149	Garden.
436	1·630	Wood, &c.
437	·319	Wood, &c.
438	14·105	Arable, &c.
439	·678	Road.
440	1·792	Wood, &c.
441	1·691	Wood.
442	24·527	Wood, &c.
443	2·409	Wood.
444	14·446	Road.
445	·353	Wood.
446	3·141	Arable, &c.
447	·206	House and garden.
448	·084	House, gardens, &c.
449	11·353	Arable, &c.
450	·491	Arable, &c.
451	·187	House, yard, garden, &c.
452	·288	Arable.
453	·259	Arable and trees.
454	·485	Arable, house, garden, &c.
455	11·555	Wood, &c.
456	·080	House, garden, and yard.
457	·312	Wood, &c.
458	16·092	Arable.
459	1·456	Road.
460	11·942	Arable.
461	·250	House and stackyard.
462	·362	Rough pasture, &c.
463	6·921	Arable.
464	·626	Houses, rough pasture, &c.
465	·279	Arable.
466	21·271	Arable, &c.
467	10·932	Arable.
468	·343	Road.
469	·791	Gravel pit, rough pasture, &c.
470	4·918	Arable.
471	12·284	Arable, &c.
472	17·230	Wood, &c.
473	70·764	Arable, &c.
474	·895	Houses, yards, garden, &c.
475	1·852	Arable.
476	1·248	Arable, trees, &c.
477	·915	Arable, &c.
478	·081	Houses and yard.
479	7·062	Arable.
480	·127	House and garden.
481	1·044	Houses, yards, gardens, &c.
482	47·655	Wood, &c.
483	10·416	Arable.
484	11·076	Arable, &c.
485	·132	House and garden.
486	·458	Arable.
487	·182	House, garden, &c.
488	·270	House, rough pasture, gardens, &c.
489	1·002	Pasture, &c.
490	45·629	Heathy pasture, moss, trees, &c.
491	25·147	Arable, &c.
492	·819	Houses, yards, garden, &c.
493	·733	Houses, yards, garden, &c.
494	12·198	Arable, &c.
495	·274	Mill dam.
496	2·298	Rough pasture, &c.
497	·388	Houses, yards, garden, &c.
498	1·858	Heathy pasture, trees, &c.
499	3·714	Arable.
500	22·497	Arable, &c.
501	3·116	Arable, &c.
502	·658	Road.
503	·858	Heathy pasture.
504	·639	Rough pasture, &c.
505	·311	Houses, yards, garden, &c.
506	4·434	Arable.
507	6·524	Arable.
508	·737	Wood.
509	2·483	Wood, &c.
510	·396	Houses, yards, garden, &c.
511	1·423	Arable.
512	·210	Arable.
513	·108	Whins, &c.
514	·171	Whins.

No. on Plan.	Area in Acres.	Remarks.	No. on Plan.	Area in Acres.	Remarks.
515	·706	Wood.	558	1·825	Pasture.
516	·746	Arable.	559	·327	Arable, garden, &c.
517	2·685	Heathy pasture, &c.	560	·140	Pasture, &c.
518	38·378	Heathy pasture, moss, trees, &c.	561	1·909	Pasture, &c.
			562	1·462	Arable.
519	9·712	Arable.	563	3·837	Arable.
520	4·775	Heathy pasture, trees, &c.	564	1·967	Arable, &c.
			565	1·311	Arable.
521	5·490	Arable.	566	·291	Houses, yards, garden, &c.
522	71·410	Highland Railway (part of).	567	·114	Arable, &c.
523	22·669	Arable, &c.	568	12·109	Arable.
524	·161	Houses, yards, garden, &c.	569	26·772	Wood.
			570	12·484	Heathy pasture and trees.
525	2·216	Arable.			
526	2·399	Arable.	571	3·584	Arable.
527	1·570	Arable.	572	8·126	Road.
528	1·581	Arable.	573	6·470	Arable.
529	1·058	Arable.	574	·330	Rough pasture.
530	·599	Arable.	575	·108	Gravel pit.
531	21·390	Arable, &c.	576	·512	Wood.
532	4·567	Arable.	577	2·113	Wood.
533	·163	Pasture.	578	1·434	Heathy pasture and trees.
534	9·319	Heathy pasture, &c.			
535	12·501	Arable, &c.	579	6·370	Arable.
536	22·827	Wood, &c.	580	·682	Arable.
537	18·981	Arable, &c.	581	6·522	Heathy pasture.
538	11·471	Heathy pasture, trees, &c.	582	·624	Rough pasture.
			583	8·247	Arable.
539	·251	Houses, yards, garden, &c.	584	2·846	Arable.
			585	·770	Arable.
540	3·240	Arable.	586	·657	Arable.
541	305·502	Heathy pasture, moss, &c.	587	2·357	Heathy pasture, &c.
			588	11·024	Arable, &c.
542	1·363	Pasture, &c.	589	1·948	Arable.
543	8·246	Arable, &c.	590	6·725	Arable, &c.
544	·669	Houses, rough pasture, garden, &c.	591	12·464	Arable, &c.
			592	1·544	Rough pasture, &c.
545	14·894	Arable, &c.	593	·289	Mill dam.
546	2·704	Arable, &c.	594	·521	Houses, yards, garden, &c.
547	1·970	Arable, &c.			
548	·169	Mill dam.	595	·259	Arable.
549	·132	Mill dam.	596	1·836	Heathy pasture, &c.
550	·232	Garden & stackyard.	597	1·883	Pasture, &c.
551	·563	Heathy pasture, &c.	598	13·156	Marsh, heathy pasture, &c.
552	·363	Houses, yards, garden, &c.			
			599	·380	Pasture.
553	2·090	Arable, &c.	600	77·988	Wood, &c.
554	·424	Wood, &c.	601	·547	Rough pasture and trees.
555	11·601	Arable.			
556	2·593	Rough pasture.	602	32·044	Arable.
557	2·279	Pasture.	603	19·166	Arable.

No. on Plan.	Area in Acres.	Remarks.
604	·616	Houses, yards, garden, &c.
605	1·261	Rough pasture, &e.
606	24·568	Arable, &c.
607	·394	Gravel pit, &c.
608	3·650	Wood.
609	6·621	Wood, &e.
610	2·787	Heathy pasture, &e.
611	·048	Garden.
612	·137	House, garden, &c.
613	1·207	Road.
614	2·507	Heathy pasture, &e.
615	·950	Pasture.
616	3·597	Arable.
617	5·774	Arable.
618	·427	Houses, yards, &c.
619	·442	Arable.
620	4·959	Arable, &c.
621	1·605	Rough pasture, &e.
622	16·277	Arable, &c.
623	11·426	Arable.
624	11·847	Arable.
625	17·515	Wood, &e.
626	14·265	Heathy pasture, &c.
627	3·647	Pasture.
628	33·082	Wood, &e.
629	·683	Rough pasture.
630	1·340	Rough pasture, moss, &c.
631	1·122	Houses, rough pasture, &c.
632	·088	House and garden.
633	14·849	Arable.
634	·230	Arable.
635	21·515	Heathy pasture, trees, &c.
636	5·392	Wood, &c.
637	4·683	Arable, &c.
638	6·777	Arable, &c.
639	1·397	Arable.
640	1·433	Arable.
641	·546	Pasture.
642	·706	Houses, rough pasture, yards, &e.
643	8·020	Arable.
644	16·180	Arable, &c.
645	·773	Rough pasture, &c.
646	3·524	Road.
647	4·682	Arable.
648	2·033	Arable, &e.
649	·249	Arable.
650	·237	Houses, garden, &c.
651	·463	Arable.
652	1·228	Arable.
653	·567	Arable.
654	·126	Arable.
655	·100	Arable.
656	·177	House, garden, &e.
657	·707	Arable, &c.
658	1·749	Arable.
659	·300	Arable.
660	1·113	Arable.
661	·834	Arable, &c.
662	4·413	Arable, &c.
663	·305	Houses, yards, garden, &c.
664	2·147	Arable.
665	·195	Rough pasture, &c.
666	5·620	Arable, &c.
667	1·106	Arable.
668	·272	Arable.
669	·788	Arable.
670	2·404	Wood, &c.
671	3·295	Wood, &c.
672	8·932	Arable, &c.
673	10·322	Wood.
674	·379	Rough pasture and trees.
675	13·829	Arable, &c.
676	2·786	Wood, &c.
677	3·019	Arable.
678	25·996	Wood, &c.
679	·542	Pond.
680	12·258	Arable.
681	1·754	Wood.
682	5·402	Arable.
683	1·393	Wood, &c.
684	1·607	Arable, &c.
685	·248	Mill dam.
686	·288	House, road, &c.
687	·131	Arable.
688	·279	Arable, &e.
689	·408	Houses, yards, garden, &c.
690	·154	Mill dam.
691	15·352	Wood, &c.
692	·941	Road.
693	13·172	Arable, &e.
694	8·472	Wood, &c.
695	·830	House, ornamental ground, &c.
696	·350	Garden.
697	·298	Houses, yards, &e.
698	·333	Garden, yards, &c.

No. on Plan.	Area in Acres.	Remarks.
699	16·724	Arable, &c.
700	14·496	Arable.
701	231·763	Wood, &c.
702	7·022	Arable.
703	47·537	Arable.
704	12·302	Wood.
705	1·290	Wood.
706	·201	Gravel pit.
707	7·115	Arable, &c.
708	1·047	Road.
709	7·605	Arable.
710	2·322	Wood.
711	·788	Wood, &c.
712	·411	Wood, &c.
713	·079	Pasture and trees.
714	·335	Wood.
715	1·463	Houses, gardens, &c.
716	·481	Road.
717	·430	Houses, gardens, &c.
718	17·611	Arable.
719	2·273	Wood, &c.
720	1·725	Houses, yards, gardens, &c.
721	25·560	Arable.
722	17·927	Arable, &c.
723	·283	Wood, &c.
724	·131	House, garden, &c.
725	·236	Wood.
726	·770	House, yards, gardens, &c.
727	·544	Arable.
728	17·007	Wood, &c.
729	2·792	Road.
730	13·543	Arable, &c.
731	12·875	Arable, &c.
732	·349	House, yard, &c.
733	12·582	Arable, &c.
734	38·189	Arable, &c.
735	1·567	Wood, &c.
736	40·809	Arable, &c.
737	11·305	Arable, &c.
738	12·931	Wood, &c.
739	2·222	Arable.
739a	·235	Road.
740	·697	Rough pasture.
741	129·714	Wood, &c.
742	4·767	Arable and trees.
743	13·168	Arable, &c.
744	·327	Rough pasture and trees.
745	3·275	Wood, &c.
746	11·140	Arable, &c.
747	·135	House, yards, garden, &c.
748	5·432	Road.
749	1·743	Pasture, &c.
750	·283	Pasture, trees, &c.
751	·290	Pasture.
751a	·265	Pasture.
752	1·072	Houses, yards, &c.
753	23·729	Arable.
754	24·475	Arable, &c.
755	35·635	Wood, &c.
756	9·681	Arable.
757	1·560	House, ornamental ground, &c.
758	·187	Ruins.
759	1·784	Rough pasture and trees.
760	·211	Arable.
761	2·826	Arable.
762	11·403	Wood.
763	·663	Rough pasture and trees.
764	50·262	Wood, &c.
765	·377	Wood.
766	13·458	Arable and trees.
767	·360	Wood.
768	38·116	Wood, &c.
769	5·149	Arable and trees.
770	20·688	Arable.
771	11·817	Arable.
772	·174	House, garden, &c.
773	·368	Houses, yard, garden, &c.
774	·330	Houses, yard, garden, &c.
775	·530	Wood, &c.
776	·389	Arable, &c.
777	2·074	Wood, &c.
778	1·619	Wood, &c.
779	1·336	Houses, yards, &c.
780	·495	Pasture, &c.
781	·209	Garden.
782	3·265	Wood, &c.
783	5·516	Garden, ornamental ground, &c.
784	·861	Wood, houses, &c.
785	7·240	Ornamental ground.
786	2·245	Ornamental ground, &c.
787	2·471	Ornamental ground.
788	·999	Ornamental ground.
789	·313	House, yard, &c.

No. on Plan.	Area in Acres.	Remarks.
790	2·578	Ornamental ground, &c.
791	·734	Pond.
792	4·409	Ornamental ground, &c.
793	18·229	Pasture and trees.
794	1·536	Rough pasture and trees.
795	19·041	Arable, &c.
796	15·832	Wood, &c.
797	·531	Wood, road, &c.
798	·746	Wood.
799	·594	Pasture.
800	3·619	Pasture, &c.
801	·525	Pasture, houses, &c.
802	1·040	Wood, &c.
803	·212	Wood.
804	23·654	Arable, &c.
805	12·786	Wood, &c.
806	29·539	Arable, &c.
807	·234	Wood.
808	·238	Garden.
809	·098	House, garden, &c.
810	·318	Road.
811	·704	Wood.
812	·878	Rough pasture, &c.
813	2·372	Arable, &c.
814	·146	Pasture and trees.
815	39·317	Arable and trees.
816	·637	Wood, &c.
817	11·874	Arable.
818	8·211	Arable.
819	·280	Whins and trees.
820	1·547	Arable and trees.
821	·076	House and garden.
822	2·945	Rough pasture, &c.
823	1·256	Houses, yards, garden, &c.
824	7·812	Arable and trees.
825	9·609	Arable.
826	1·953	Heathy pasture, &c.
827	8·306	Arable, &c.
828	8·462	Arable, &c.
829	·121	House, garden, &c.
830	17·107	Wood.
831	·345	House, yards, gardens, &c.
832	·176	Arable.
833	79·663	Wood, &c.
834	2·265	Wood, &c.
835	·777	Wood.
836	1·945	Rough pasture and trees.
837	·147	Pasture, &c.
838	·373	Houses, yards, gardens, &c.
839	·363	Arable, &c.
840	·124	House, yard, &c.
841	·072	Garden.
842	5·935	Arable and trees.
843	·637	Rough pasture, trees, &c.
844	7·012	Wood, &c.
845	3·904	Wood.
846	1·565	Arable, &c.
847	·919	Rough pasture, &c.
848	·900	Road.
849	·327	House, gardens, yard, &c.
850	2·647	Road.
851	87·661	Wood, &c.
852	1·761	Wood, &c.
853	10·518	Arable, &c.
854	·121	Reservoir.
855	·488	Arable, house, &c.
856	128·216	Wood, &c.
857	2·840	Arable.
858	4·539	Arable.
859	·321	Heathy pasture.
860	6·013	Heathy pasture, &c.
861	2·110	Arable, &c.
862	3·158	Arable, &c.
863	4·048	Heathy pasture, &c.
864	10·746	Arable.
865	3·596	Arable.
866	1·799	Arable, &c.
867	·446	Heathy pasture, &c.
868	·392	Heathy pasture, &c.
869	·088	House, yard, &c.
870	·760	Arable, &c.
871	·149	Arable.
872	73·743	Wood, &c.
873	1·205	Arable.
874	·224	Arable.
875	·673	Arable.
876	·114	Houses, garden, &c.
877	7·169	Arable, &c.
878	·859	Arable.
879	1·681	Arable.
880	·144	Arable and house.
881	·351	Pasture, houses, &c.
882	13·177	Arable, &c.

No. on Plan.	Area in Acres.	Remarks.
883	308·531	Wood, &c.
884	·215	Houses, yards, &c.
885	14·862	Arable, &c.
886	3·296	Arable, &c.
887	68·574	Wood, &c.
888	·343	Houses, yards, gardens, &c.
889	·846	Pasture, &c.
890	7·602	Arable, &c.
891	16·857	Arable, &c.
892	·836	Rough pasture, &c.
893	24·154	Arable and trees.
894	1·280	Rough pasture and whins.
895	3·063	Arable.
896	7·106	Wood.
897	5·029	Rough pasture, &c.
898	22·867	Arable, &c.
899	·318	House, yards, &c.
900	·088	House, garden, &c.
901	·068	Houses, garden, &c.
902	·706	Houses, yards, garden, &c.
903	40·054	Arable, &c.
904	7·084	Arable.
905	1·575	Heathy pasture, &c.
906	·496	Road.
907	·897	Arable, house, &c.
908	2·328	Arable.
909	6·979	Arable.
910	·046	House and yard.
911	1·761	Rough pasture.
912	·751	Rough pasture and trees.
913	·463	Arable.
914	4·352	Wood, &c.
915	·385	Arable.
916	1·148	Rough pasture, &c.
917	3·902	River Dorback (part of).
918	31·896	Rough pasture, wood, &c.
919	3·280	Arable.
920	·341	Rough pasture, &c. (island).
921	·427	Arable.
922	3·121	Arable.
923	1·595	Wood.
924	25·507	River Divie (part of).
925	2·960	Wood, &c.
926	20·158	Arable, &c.
927	·130	House, rough pasture, &c.
928	·136	House, yards, garden, &c.
929	·361	Arable.
930	·206	Wood.
931	·135	Garden.
932	·636	Road.
933	5·679	Arable, &c.
934	17·746	Arable, &c.
935	·170	House, gardens, &c.
936	·220	Arable.
937	3·800	Wood, &c.
938	1·261	Heathy pasture and trees.
939	2·767	Wood.
940	17·374	Arable and trees.
941	3·139	Wood, &c.
942	5·837	Wood, &c.
943	·421	Arable.
944	2·593	Heathy pasture and trees.
945	1·215	Arable.
946	12·035	Arable, &c.
947	·818	Houses, yards, gardens, &c.
948	·187	Rough pasture, &c.
949	·593	Rough pasture, &c.
950	·464	Wood, &c.
951	·410	Arable, gardens, &c.
952	13·846	Arable, &c.
953	1·020	Wood, &c.
954	5·276	Arable, &c.
955	·475	Pasture.
956	2·422	Wood, &c.
957	·134	House, garden, &c.
958	2·557	Arable.
959	·785	Arable.
960	·309	Houses, yards, &c.
961	·452	Arable.
962	·234	Arable.
963	·383	House and yard.
964	·385	Garden.
965	·660	House and ornamental ground.
966	·710	Arable, &c.
967	1·640	Arable.
968	·885	Rough pasture, &c.
969	·696	Rough pasture and trees.
970	·691	Arable.

No. on Plan.	Area in Acres.	Remarks.
971	2·366	Rough pasture, trees, &c.
972	1·214	Wood.
973	·209	Pond.
974	2·127	Arable.
975	·307	Arable.
976	4·037	Wood, &c.
977	3·665	Arable, &c.
978	·722	Arable.
979	·435	Wood, &c.
980	·970	Gravel pit.
981	13·084	Wood.
982	6·735	Wood.
983	·209	House, garden, &c.
984	·378	House and yards.
985	13·199	Wood, &c.
986	·634	Wood, &c.
987	1·507	Road.
988	·685	Wood, &c.
989	·700	Arable.
990	·311	Road.
991	·146	House, yard, garden, &c.
992	2·261	Wood.
993	1·133	Wood, &c.
994	2·588	Arable, &c.
995	22·103	Arable, &c.
996	·769	Wood, &c.
997	·561	House, rough pasture, &c.
998	1·258	Wood, &c.
999	·200	Wood.
1000	·121	House, garden, &c.
1001	·600	Arable, &c.
1002	·229	Houses, yards, &c.
1003	5·522	Arable, &c.
1004	16·777	Arable, &c.
1005	51·811	Wood, &c.
1006	3·084	Arable.
1007	·164	House, yard, garden, &c.
1008	·679	Wood, &c.
1009	·375	Arable.
1010	·529	Rough pasture, &c.
1011	3·660	Arable, &c.
1012	4·235	Arable.
1013	·520	Rough pasture.
1014	1·293	Arable, &c.
1015	·418	Rough pasture.
1016	1·424	Arable, &c.
1017	·263	Houses, garden, and yards.
1018	7·187	Arable.
1019	12·211	Wood, &c.
1020	·739	Heathy pasture.
1021	7·279	Arable.
1022	2·276	Heathy pasture.
1023	·120	Shed and garden.
1024	2·099	Wood, &c.
1024a	·363	Sheds, gardens, &c.
1025	1·702	Heathy pasture, &c.
1026	4·810	Arable, &c.
1027	1·226	Houses, yards, gardens, &c.
1028	·416	Houses, yards, &c.
1029	14·161	Arable, &c.
1030	5·764	Rough pasture and trees.
1031	3·362	Rough pasture, trees, &c.
1032	·174	Arable.
1033	·170	Arable.
1034	30·487	Arable, &c.
1035	·257	Arable.
1036	·235	Houses, yards, garden, &c.
1037	·199	Houses and yards.
1038	4·607	Arable, &c.
1039	3·367	Rough pasture, &c.
1040	2·866	Berry Burn (part of).
1041	·340	Wood.
1042	4·248	Arable.
1043	·717	Houses, yards, &c.
1044	·074	Mill dam.
1045	·845	Arable.
1046	·119	House, garden, &c.
1047	2·893	Road.
1048	·286	House, garden, &c.
1049	6·072	Arable, &c.
1050	·149	Houses, garden, &c.
1051	4·371	Arable.
1052	2·057	Arable, &c.
1053	·080	House, yards, &c.
1054	2·140	Arable, &c.
1055	·557	Arable.
1056	·640	Arable and house.
1057	·345	Arable.
1058	·685	Arable and house.
1059	2·834	Arable, &c.
1060	1·297	Heathy pasture.
1061	3·140	Arable.
1062	·739	Heathy pasture.
1063	7·446	Arable.
1064	·740	Arable.

No. on Plan.	Area in Acres.	Remarks.	No. on Plan.	Area in Acres.	Remarks.
1065	4·071	Arable.		19·171	Water.
1066	·796	Arable, &c.		30·560	Loch Dallow.
1067	1·540	Pasture.		13·712	Loch Noir.
1068	1·561	Pasture.		137·403	Lochindorb.
1069	64·560	Arable, &c.		14·934	Loch Intach.
				7·476	Black Loch.
	12255·276	Area of the numbered part of the Parish.		21·856	Loch Allan.
	2498·512	Moorland, &c. (unnumbered on $\frac{1}{2500}$ scale).		32904·569	
	17905·669	Moorland, &c. (unnumbered on six-inch scale).			

RECAPITULATION.

32313·219	Land.
82·097	Roads.
71·410	Railway.
437·843	Water.
32904·569	Total area of the Parish of Edinkillie, in the County of Elgin.

INDEX TO PLACES

IN THE

PARISH OF EDINKILLIE.

COUNTY OF ELGIN.

Name of Place.	No. of Sheet. 6-inch scale.	No. of Sheet. 25·344 in. scale.
Acre of Tilliglens	XX.	7
Alltnafourack -	XVI.	10
Ardoch - -	XV.	15
Auldusack -	XVI.	13
Auchnagairn -	XX.	2
Ballenriech -	"	7
Bantrach -	"	8
Beachens -	"	"
Bebblair - -	"	3
Belnain - -	"	4
Berrylee -	X.	15
Blackloch -	XV.	11
Brackenhowe -	"	16
Breacach -	XX.	7
Bridgend of Logie	XV.	15
Broadshaw -	"	10
Brylack - -	XVI.	9
Burnside of Logie -	XV.	12
Burntack -	XVI.	9
Castle Hill -	XX.	3
Chapel Hill -	"	8
Church - -	"	"
Connicavel -	XV.	7
Cooperhill -	"	"
Coral Hills -	"	"
Cowgreens -	"	12
Craigensillar -	XVI.	13
Craigroy -	"	9
Craigroy Lodge -	"	"
Crofts of Drumine	XV.	12
Dallasbraughty -	XX.	8
Ditch of Logie -	XV.	16
Dorsella Lodge -	X.	15
Dounduff -	XV.	"
Dounduff Lodge -	"	"
Doune of Relugas -	"	"
Dunphail Castle -	XX.	3
Dunphail House -	"	"
Dusach - -	"	7
Easter Brylack -	XVI.	9
Easter Chapelhill -	XX.	8
Easter Greens -	XVI.	13
Easter Regale -	XV.	16
Easter Tilliglens -	XX.	3
Fairy Hillock -	XV.	11
Fairy Hillocks -	"	16
Feabuy - -	XX.	4
Free Church -	"	3
Gervally - -	"	"
Glaschyle -	"	4
Halfdavoch -	XVI.	9
Halfdavoch Lodge	"	13
Herds Hillock -	XV.	11
Highland Railway	"	16
Hillockhead -	"	12
Hillside - -	"	16
Knockyfin -	"	"
Logie House -	"	11
Longley - -	"	15
Lower Ardoch -	"	"

Name of Place.	No. of Sheet. 6-inch scale.	No. of Sheet. 25·344 in. scale.
Mains of Dunphail	XX.	3
Mains of Logie -	XV.	11
Mains of Relugas -	"	15
Manse - -	XX.	3
Manse - -	"	8
Meadowbank -	"	4
Meads of St. John	XV.	3
Mill-lands -	XX.	8
Mill of Dunphail -	"	"
Mill of Moss-side -	XV.	15
Moss-side -	"	"
Muir of Logie -	"	12
Muir of Sluie -	"	11
Nether Carnach -	"	15
Newton -	XX.	8
Newton of Darnaway - -	XV.	6
North Lodge -	"	15
Ouckorn -	XX.	8
Outlaw Well -	XV.	7
Peathillock -	"	15
Pitneisk -	"	"
Poldow Lodge -	XX.	4
Post Office -	"	3
Post Office -	"	4
Presley - -	XV.	11
Redstone -	"	2, 3
Relugas -	XX.	3
Relugas Cottage -	"	2
Relugas House -	XV.	15
Relugas Mill -	XX.	2
Reservoir -	"	14
River Divie -	"	3
River Dorback -	"	7
River Findhorn -	XV.	11
Romach - -	XVI.	14
Sleughwhite -	"	13
Sluggan -	XX.	4
Sluie - -	XV.	7
Sluie Lodge -	"	"
South Chapelhill -	XX.	8
Stonedyke -	XV.	"
Stripeside -	XX.	"
The Mount -	"	4
Tillynachan -	"	8
Todholes -	XV.	16
Tomnamoon -	XVI.	13
Torchroisk -	XX.	3
Upper Carnach -	"	"
Wester Chapelhill	"	8
Wester Greens -	XV.	16
Wester Regale -	"	"
Wester Tilliglens -	XX.	7
Woodhead -	XV.	15
Woodside of Glaschyle - -	XX.	4
Woodside of Regale	XV.	16

PARISH OF ARDCLACH—(DETACHED, Nos. 1 & 2),

IN THE

COUNTY OF NAIRN—(DETACHED, Nos. 2 & 3).

PARISH OF ARDCLACH
(Detached, No. 1).

COUNTY OF NAIRN
(Detached, No. 2).

No. on Plan.	Area in Acres.	Remarks.
1	·795	Rough pasture, trees, &c.
2	·487	Rough pasture, trees, &c. (island).
3	·901	Rough pasture, ruins, &c.
4	·281	Wood.
5	7·662	Wood, &c.
6	1·842	River Dorback (part of).
7	3·190	Rough pasture, &c.
8	·366	Garden.
9	·102	Rough pasture and trees (island).
10	1·563	Arable.
11	13·380	Wood, heathy pasture, &c.
12	1·462	Arable.
13	·927	Arable, house, &c.
14	3·281	Arable.
15	3·244	Rough pasture and trees.
16	·114	Arable.
17	·257	Arable.
18	2·534	Wood, &c.
19	4·170	Arable, &c.
20	2·044	Wood, &c.
21	·172	House, arable, and garden.
22	·273	Road.
23	·293	House, arable, garden, &c.
24	4·344	Wood, &c.
25	1·426	Arable.
26	1·413	River Dorback (part of).
27	1·535	Arable, &c.
28	34·066	Wood, &c.
29	26·674	Wood.
30	2·909	Road.
31	21·134	Arable.
32	1·016	Rough pasture.
33	1·363	Wood.
34	1·787	Wood.
35	18·991	Arable, &c.
36	1·285	Wood.
37	2·321	River Divie (part of).
38	28·075	Wood, &c.
39	·418	Wood.
40	19·948	Arable and trees.
41	2·906	Arable.
42	·110	Yard.
43	·444	Stackyard.
44	22·140	Arable.
45	1·427	Houses, yards, &c.
46	·120	Garden.
47	·751	Wood, &c.
48	1·880	Wood, &c.
49	·656	Mill dam.
50	·163	Road.
51	·521	Rough pasture, &c.
52	·428	Wood, &c.
53	34·210	Wood, &c.
54	8·372	Wood, &c.
55	31·894	Wood, &c.
56	18·663	Wood, &c.
57	9·473	Wood, &c.
58	1·176	Wood, &c.
59	19·797	Arable.
60	·179	Rough pasture.

No. on Plan.	Area in Acres.	Remarks.
61	·892	Rough pasture and trees.
62	·567	Rough pasture, &c.
	374·814	Area numbered.
	15·242	Moorland, &c. (unnumbered, on $\frac{1}{2500}$ scale).
	359·867	Moorland, &c. (unnumbered, on six-inch scale).
	749·923	

RECAPITULATION.

740·346	Land.
3·345	Roads.
6·232	Water.
749·923	Area of the Parish of Ardclach (Detached, No. 1), County of Nairn (Detached, No. 2).

PARISH OF ARDCLACH
(Detached, No. 2).

COUNTY OF NAIRN
(Detached, No. 3).

No. on Plan.	Area in Acres.	Remarks.
1	·843	Berry Burn (part of).
2	26·535	Arable.
3	6·398	Rough pasture, wood, &c.
4	·246	Arable.
5	·543	Berry Burn (part of).
6	2·634	Rough pasture, &c.
7	3·137	Wood, &c.
8	4·308	Rough pasture, &c.
9	31·207	Arable, &c.
10	·687	River Divie (part of).
	76·538	Area numbered.
	6·055	Moorland, &c. (unnumbered, on $\frac{1}{2500}$ scale).
	2031·307	Moorland, &c. (unnumbered, on six-inch scale).
	5·514	Lochanan a Ghuibhais.
	2119·414	

RECAPITULATION.

2111·827	Land.
7·587	Water.
2119·414	Area of the Parish of Ardclach (Detached, No. 2), County of Nairn (Detached, No. 3).

RECAPITULATION FOR THE PARISH.

40247·873	Land.
68·654	Roads.
321·197	Water.
40637·724	Area of the Parish of Ardclach, including the detached portions, in the County of Nairn, and Do. Detached.

INDEX TO PLACES

IN THE

PARISH OF ARDCLACH—(Detached, No. 1).

COUNTY OF NAIRN—(Detached, No. 2).

Name of Place.	No. of Sheet.		Name of Place.	No. of Sheet.	
	6-inch scale.	25·344 in scale.		6-inch scale.	25·344 in scale.
Braehead -	XXI.	7	Ruins of Dunphail Mills - -	XX.	7
Glenerney -	XX.	8			
Glenerney Cottage	,,	7	Stinking Stripe -	,,	,,
Laggansaurie -	,,	,,	Wolf Hill -	,,	,,

LONDON:
Printed by George E. Eyre and William Spottiswoode,
Printers to the Queen's most Excellent Majesty
For Her Majesty's Stationery Office.

ORDNANCE SURVEY OF SCOTLAND.

BOOK OF REFERENCE TO THE PLAN

OF THE

PARISH OF EDZELL,

IN THE

COUNTIES OF FORFAR AND KINCARDINE,

CONTAINING 20234·904 ACRES.

COLONEL SIR HENRY JAMES, R.E., F.R.S., M.R.I.A., F.G.S., &c.,

SUPERINTENDENT OF THE SURVEY.

LONDON:
PRINTED BY GEORGE E. EYRE AND WILLIAM SPOTTISWOODE,
PRINTERS TO THE QUEEN'S MOST EXCELLENT MAJESTY.
FOR HER MAJESTY'S STATIONERY OFFICE.

1864.

Price One Shilling and Sixpence.

[7142—50— 12/64.]

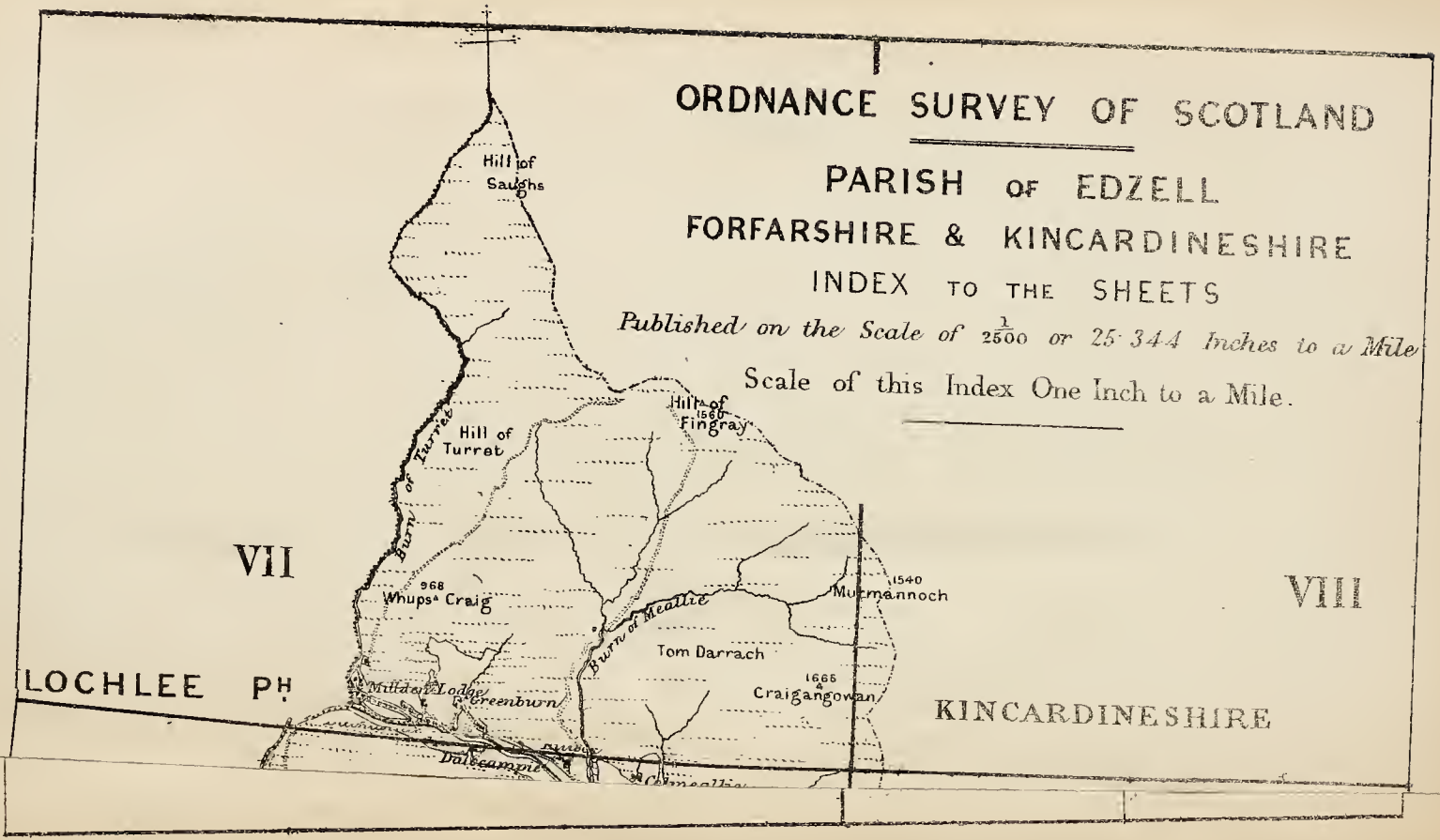

Published in 13 Sheets at 2/6 each, with 1 Book of Areas at 1/6.

EXPLANATORY REMARKS.

The scale of the Parish Plans is the 1-2500th of the actual length on the ground, and is equal to 25·344 inches to a mile, which is very approximately equal to one square inch to one acre, the square of 1·0018 inch being equal to one acre.

The length of each sheet is $1\frac{1}{2}$ miles, and the width 1 mile, the area of each sheet is therefore 960 acres.

Each enclosure has a reference number to the area which is given in this Book.

The Braces ($\int$) on the plans are to indicate that the spaces so braced are included under the same reference number.

The Altitudes in feet above the Mean Level of the Sea are written thus—31·4.

The Scale of the Plans of the County is 6 inches to a mile, and each sheet contains the same area as 16 sheets of the Parish Plans. There is therefore a double reference number to each sheet, as VI. 9., the Roman Numerals referring to the County Plans, the Arabic Figures to the Parish Plans.

The following are the characters employed on the Ordnance Plans on the Scales of 1-2500, and 6 inches to a mile :—

County Names	C	Hundreds or Wards	W
Parishes	P	Townships	T
Extra Parochial.....	E	Division of Townships	T

Antiquities ..... ROMAN / Druidical or Saxon / Norman or Subsequent

The descriptions of the boundaries are shown by the following initials :—

Centre of Stream	*C.S.*	Centre of Fence	*C.F.*
Centre of Road	*C.R.*	Top of Cop	*T.C.*
Side of Stream or Drain ...	*S.S.* or *S.D.*	Centre of Wall	*C.W.*
Root of Hedge	*R.H.*	Defaced	*Def.*
Face of Wall.....	*F.W.*	Track of Stream.....	*T.S.*

Undefined..... *Und.*

Where a change occurs in the boundaries, the symbol [o—o] is used to show the part at which the change takes place.

N.B.—To convert Decimal Fractions of an Acre into Roods and Perches, multiply the decimal first by 4 and then by 40, preserving the same number of decimals in the product.

Examples—

	Acres.		Acres.
	633·357		527·013
	4		4
	1·428		·052
	40		40
A. R. P.		A. R. P.	
633 1 17	17·120	527 0 2	2·080

TABLE

FOR CONVERTING DECIMAL PARTS OF AN ACRE INTO ROODS AND PERCHES

Perch.	0 Rood.	1 Rood.	2 Roods.	3 Roods.	Perch.	0Rood.	1 Rood.	2 Roods.	3 Roods.
0	·000	·250	·500	·750	21	·131	·381	·631	·881
1	·006	·256	·506	·756	22	.137	·387	·637	·887
2	·012	·262	·512	·762	23	·144	·394	·644	·894
3	·019	·269	·519	·769	24	·150	·400	·650	·900
4	·025	·275	·525	·775	25	·156	·406	·656	·906
5	·031	·281	·531	·781	26	·162	·412	·662	·912
6	·037	·287	·537	·787	27	·169	·419	·669	·919
7	·044	·294	·544	·794	28	·175	·425	·675	·925
8	·050	·300	·550	·800	29	·181	·431	·681	·931
9	·056	·306	·556	·806	30	·187	·437	·687	·937
10	·062	·312	·562	·812	31	·194	·444	·694	·944
11	·069	·319	·569	·819	32	·200	·450	·700	·950
12	·075	·325	·575	·825	33	·206	·456	·706	·956
13	·081	·331	·581	.831	34	·212	·462	·712	·962
14	·087	·337	·587	·837	35	·219	·469	·719	·969
15	·094	·344	·594	·844	36	·225	·475	·725	·975
16	·100	·350	·600	·850	37	·231	·481	·731	·981
17	·106	·356	·606	·856	38	·237	·487	·737	·987
18	·112	·362	·612	·862	39	·244	·494	·744	·994
19	.119	·369	·619	.869	40	·250	·500	·750	1·000
20	·125	·375	·625	.875					

PARISH OF EDZELL,

IN THE

COUNTY OF FORFAR.

No. on Plan.	Area in Acres.	Remarks.	No. on Plan.	Area in Acres.	Remarks.
				189·514	*Brought forward.*
1	5·634	Arable.	37	8·130	Arable.
2	7·598	Arable.	38	·423	Meadow.
3	6·581	Arable.	39	4·750	Rough pasture.
4	2·684	Arable.	40	18·998	Arable.
5	·136	House, garden, &c.	41	2·003	Rough pasture.
6	·306	Rough pasture.	42	18·756	Arable and occupation road.
7	11·885	Arable and road.			
8	6·965	Arable.	43	1·242	Homestead, garden, &c. (Cowichill).
9	·190	Rough pasture.			
10	1·435	Homestead, garden, &c. (Meikle Tullo).	44	9·423	Arable.
			45	11·353	Arable.
11	7·742	Arable.	46	9·558	Arable and occupation road.
12	8·068	Arable.			
13	4·636	Arable.	47	1·435	Arable.
14	·366	Rough pasture.	48	6·240	Arable.
15	·096	House, garden, &c.	49	·230	Homestead, garden, &c. (Langlandsknowe).
16	13·324	Arable.			
17	·126	Stones.			
18	12·885	Rough pasture and whins.	50	·154	Rough pasture.
			51	1·996	Arable.
19	28·301	Arable.	52	1·145	Arable.
20	·166	House, garden, &c.	53	·372	Rough pasture.
21	2·638	Arable.	54	·094	Rough pasture.
22	·180	Arable.	55	2·998	Arable.
23	·112	House, garden, &c. (Meadowflat).	56	6·865	Arable.
			57	14·765	Arable, &c.
24	1·367	Public road.	58	1·725	Rough pasture, whins, &c.
25	4·926	Arable.			
26	·127	Pasture and whins.	59	·124	Arable, &c.
27	7·940	Arable, &c.	60	·120	Houses, garden, &c.
28	·909	Rough pasture.	61	1·701	Parish road.
29	·376	Rough pasture and whins.	62	1·467	Arable.
			63	5·957	Plantation and rocks.
30	5·418	Arable.	64	16·465	Wood, rocks, &c.
31	7·480	Arable.	65	·250	Houses, garden, &c.
32	7·095	Arable.	66	·404	Rough pasture.
33	6·599	Arable.	67	·272	Rough pasture.
34	7·526	Arable and occupation road.	68	13·632	Arable.
			69	3·588	Rough pasture.
35	8·300	Arable.	70	1·517	Arable.
36	9·397	Arable, occupation road, &c.	71	·508	Plantation.
	189·514	*Carried forward.*		358·174	*Carried forward.*

No. on Plan.	Area in Acres.	Remarks.
	358·174	*Brought forward.*
72	3·856	Rough pasture and whins.
73	2·542	Plantation and gravel pit.
74	·040	Garden (part of).
75	32·350	Rough pasture and whins.
76	·216	Houses, garden, &c. (Todholes).
77	7·198	Rough pasture and whins.
78	27·364	Arable.
79	7·720	Rough pasture and trees.
80	1·827	Plantation.
81	16·597	Arable.
82	23·936	Arable and occupation road.
83	26·034	Arable.
84	·543	Occupation road.
85	·875	Dam.
86	1·987	Rough pasture.
87	·222	Plantation.
88	1·733	Homestead, garden, &c. (Dalbog).
89	25·777	Arable.
90	·282	House, garden, &c.
91	·296	Rough pasture.
92	·216	Rough pasture.
93	15·348	Arable.
94	·761	Plantation.
95	·490	Houses, garden, &c. (Mill of Dalbog).
96	·973	Rough pasture, &c.
97	·118	Dam.
98	·254	Houses, garden, &c.
99	·150	House, garden, &c.
100	13·932	Arable.
101	5·708	Arable.
102	6·458	Arable.
103	12·998	Arable.
104	8·142	Arable.
105	·146	House, garden, &c. (Wardhead, part of).
106	·474	House, garden, &c. (Wardhead, part of).
107	3·145	Arable.
	608·882	*Carried forward.*

No. on Plan.	Area in Acres.	Remarks.
	608·882	*Brought forward.*
108	9·096	Arable and road.
109	5·516	Arable.
110	·084	House, garden, &c.
111	·128	Dam.
112	1·412	Arable.
113	·926	Homestead, garden, &c. (Little Tullo).
114	5·656	Arable and occupation road.
115	3·967	Arable and occupation road.
116	1·649	Public road.
117	7·696	Arable, &c.
118	2·369	Arable.
119	·074	Rough pasture.
120	5·458	Arable.
121	11·989	Arable.
122	6·556	Arable.
123	·536	Rough pasture.
124	1·146	Arable.
125	4·185	Rough pasture and whins.
126	1·294	Rough pasture and whins.
127	2·317	Arable.
128	·590	Homestead, garden, &c. (Shearstripes).
129	3·355	Arable.
130	7·772	Arable.
131	8·904	Arable.
132	17·259	Arable.
133	2·006	Arable.
134	2·279	Arable.
135	107·830	Rough pasture.
136	·146	House, garden, &c.
137	7·016	Arable, &c.
138	·626	Rough pasture.
139	9·293	Arable.
140	6·388	Arable.
141	9·045	Arable and occupation road.
142	1·348	Arable.
143	·565	Arable.
144	·696	Homestead, &c. (Denhead).
145	5·200	Arable and occupation road.
146	3·249	Arable, &c.
147	·204	House, garden, &c.
	874·707	*Carried forward.*

No. on Plan.	Area in Acres.	Remarks.
	874·707	*Brought forward.*
148	·106	Rough pasture.
149	·050	Rough pasture.
150	·084	Rough pasture.
151	3·487	Rough pasture.
152	11·093	Arable.
153	·122	Rough pasture.
154	9·435	Arable.
155	9·925	Arable and occupation road.
156	2·305	Arable.
157	24·950	Arable.
158	9·535	Arable.
159	·056	House and sheepfold.
160	355·676	Rough heathy pasture.
161	6·660	Arable.
162	·104	Rough pasture and half of burn.
163	·816	Rough pasture and half of burn.
164	8·092	Arable.
165	·204	Plantation.
166	·094	Dam.
167	1·242	Homestead, garden, &c. (Margie).
168	·126	Garden, &c.
169	6·929	Arable.
170	2·704	Arable.
171	·444	Rough pasture.
172	·106	House and garden.
173	1·002	Rough pasture and whins.
174	·226	House, smithy, garden, &c.
175	·026	Corn mill.
176	·068	Pasture.
177	·160	Pasture.
178	·271	Pasture.
179	·291	House and garden.
180	·433	Rough pasture.
181	1·313	Rough pasture.
182	16·942	Arable.
183	·329	Plantation.
184	·461	Public road.
185	6·159	Arable.
186	4·732	Arable.
187	·627	Public road.
188	8·185	Arable.
189	3·130	Arable.
	1373·407	*Carried forward.*

No. on Plan.	Area in Acres.	Remarks.
	1373·407	*Brought forward.*
190	30·897	Arable.
191	·231	House, garden, &c. (Oldtown of Dalbog).
192	·948	Rough pasture.
193	8·412	Arable, &c.
194	4·942	Arable.
195	6·173	Arable.
196	1·221	Rough pasture and trees.
197	4·584	Public road.
198	·601	Public road.
199	3·996	Arable.
200	·217	Plantation.
201	4·237	Arable.
202	·174	Rough pasture.
203	·215	House and stackyard.
204	·243	Dam.
205	·104	Rough pasture.
206	1·052	Arable.
207	9·871	Arable.
208	·417	Marsh and trees.
209	·176	House, garden, &c. (Bonsagart, part of).
210	·204	Offices, &c. (Bonsagart, part of).
211	8·273	Arable.
212	·688	Public road.
213	6·630	Arable.
214	26·879	Arable.
215	5·225	Rough heathy pasture and pool.
216	8·756	Plantation and sandpit.
217	22·293	Arable.
218	12·702	Plantation, rocks, &c.
219	8·922	Arable and occupation roads.
220	6·840	Arable.
221	8·454	Arable.
222	8·227	Rough pasture and whins.
223	30·899	Rough heathy pasture and whins.
224	3·902	Arable.
225	·150	Pool.
226	1·493	Public road.
227	24·327	Arable.
228	·525	Arable.
	1637·507	*Carried forward.*

No. on Plan.	Area in Acres.	Remarks.	No. on Plan.	Area in Acres.	Remarks.
	1637·507	*Brought forward.*		2025·230	*Brought forward.*
229	·096	Rough pasture.	262	·452	Parish road.
230	1·106	Offices, house. garden, &e. (Wood of Dalbog, part of).	263	·959	Rough pasture, trees, and half of Burn of Margie.
231	13·394	Arable and oceupation road.	264	29·763	Arable.
			265	8·699	Arable.
232	8·087	Arable.	266	4·132	Arable.
233	·567	House, garden, &e. (Wood of Dalbog, part of).	267	15·707	Arable.
			268	7·642	Rough pasture, trees, roeks, &e.
234	·331	Rough pasture.	269	29·560	Arable.
235	13·951	Arable.	270	61·872	Arable.
236	·317	Whins.	271	4·374	Arable.
237	64·697	Plantation.	271a	1·173	House, garden, &c. (Westhaugh).
238	·726	Oeeupation road.			
239	30·870	Arable.	272	25·004	Arable.
240	33·595	Arable.	273	5·790	Parish road.
241	3·489	Publie road.	274	21·988	Arable.
242	·034	House and ruin.	275	27·385	Arable.
243	23·069	Arable.	276	·022	House and ruin.
244	30·915	Arable and footpath.	277	6·650	Wood, roeks, &e.
245	·637	Plantation.	278	3·534	Rough pasture.
246	10·300	Arable.	279	1·805	Pasture.
247	21·876	Arable and oecupation road.	280	9·829	Wood, &e.
			281	·584	Pasture.
248	·054	House, &e.	281a	·196	Pool.
249	·154	House and garden.	282	12·376	Pasture.
250	28·173	Arable and oeeupation road.	283	1·125	Rough pasture.
			284	32·754	Arable and old gravel pit.
251	35·981	Plantation.			
252	·245	Plantation and roeks.	285	2·525	Wood, roeks, quarry, &c.
253	1·146	Shooting lodge, offiees, garden, &e. (Gannachy, part of).	286	1·095	Wood.
			287	·554	Wood.
254	2·509	Pasture.	288	21·294	Arable.
255	1·028	Homestead, gardens, &e. (Gannaehy, part of).	289	27·223	Arable.
			290	77·816	Arable and oeeupation road.
256	2·058	Rough pasture, pool, &c.	291	26·630	Arable and oeeupation road.
257	2·060	Arable.	292	27·474	Arable.
258	3·625	Plantation and rocks.	293	·476	Pasture.
259	45·622	Arable.	294	22·776	Arable.
260	·116	Rough pasture and half of Burn of Margie.	295	·235	House, garden, &c.
			296	·778	Plantation.
			297	·320	Whins.
261	6·895	Rough pasture and half of Burn of Margie.	298	·402	Houses, gardens, &c. (Colthill).
			299	·186	Arable.
	2025·330	*Carried forward.*		2548·389	*Carried forward.*

No. on Plan.	Area in Acres.	Remarks.
	2548·389	*Brought forward.*
300	·060	Rough pasture.
301	·200	Whins.
302	1·254	Arable.
303	3·894	Arable.
304	·620	Whins.
305	5·286	Arable.
306	7·368	Arable.
307	·421	House, garden, &c.
308	7·526	Arable.
309	·396	House, garden, &c.
310	·243	Pool.
311	1·428	Plantation and gravel pit.
312	6·414	Parish road.
313	16·214	Arable.
313a	6·035	Plantation.
314	17·074	Rough pasture and whins.
315	11·966	Arable.
316	13·006	Arable.
317	50·612	Arable.
318	2·426	Pasture.
319	4·122	Pasture.
320	1·476	Rough pasture, trees, &c.
321	3·456	Edzell Castle (ruins), ornamental ground, &c.
322	1·160	Occupation road.
323	·445	Garden.
324	2·180	Plantation.
325	1·266	Plantation.
326	3·276	Houses, offices, sheds, &c. (Mains of Edzell).
327	·854	Plantation, &c.
328	·324	Garden.
329	·180	Plantation.
330	21·687	Arable.
331	8·946	Arable.
332	1·866	Dam.
333	27·861	Arable and gravel pit.
334	21·824	Arable.
335	·630	Plantation.
336	7·365	Arable.
337	5·582	Arable.
338	6·414	Arable.
339	4·716	Arable.
	2826·462	*Carried forward.*

No. on Plan.	Area in Acres.	Remarks.
	2826·462	*Brought forward.*
340	·182	Plantation.
341	21·570	Arable.
342	6·250	Arable.
343	16·206	Arable.
344	·624	Whins.
345	1·740	Arable.
346	·382	Whins.
347	5·192	Plantation.
348	1·040	Plantation.
349	·322	Curling pond.
350	13·582	Arable.
351	·684	Church, trees, &c.
352	4·750	Arable.
353	·447	Houses, sheepfolds, &c.
354	38·515	Arable.
355	3·376	Plantation, rocks, &c.
356	50·621	River North Esk (part of).
357	28·934	Pasture.
358	·796	Rough pasture, trees, &c.
359	·264	Marsh.
360	·534	Ornamental ground, vault, &c.
361	19·404	Arable.
362	18·251	Arable.
363	·397	Occupation road.
364	17·446	Arable.
365	35·831	Arable.
366	1·212	Homestead, gardens, &c. (Bonhard).
367	29·025	Arable.
368	2·520	Parish road.
369	4·986	Arable.
370	2·448	Arable.
371	1·300	Arable.
372	2·023	Arable.
373	7·998	Arable.
374	·920	Occupation road.
375	2·260	Arable.
376	2·370	Arable.
377	2·530	Arable.
378	3·627	Arable.
379	3·364	Arable.
380	2·464	Arable.
381	·621	Houses, gardens, &c. (village of Edzell, part of).
	3183·470	*Carried forward.*

No. on Plan.	Area in Acres.	Remarks.
	3183·470	*Brought forward.*
382	1·036	Houses, gardens, &c. (village of Edzell, part of).
383	·748	Houses, gardens, &c. (village of Edzell, part of).
384	·587	Arable.
385	1·221	Houses, manse, garden, &c. (village of Edzell, part of).
385a	·200	Occupation road.
386	1·220	Public road.
387	1·770	Houses, gardens, &c. (village of Edzell, part of).
388	·198	Public road.
389	2·456	Houses, gardens, &c. (village of Edzell, part of).
390	·092	Public road.
391	·1·921	Houses, gardens, &c. (village of Edzell, part of).
392	1·736	Houses, gardens, &e. (village of Edzell, part of).
393	2·143	Houses, gardens, &e. (village of Edzell, part of).
394	1·321	Houses, gardens, &c. (village of Edzell, part of).
395	·247	Houses, gardens, &e. (Parkneuk).
396	·306	Houses, offiees, &e. (Hole).
397	1·006	Plantation.
398	6·513	Arable.
399	·140	Gas works, &e. (village of Edzell, part of).
400	·118	Garden, &e.
401	2·350	Rough pasture, roeks, &c.
402	8·786	Arable.
403	1·688	Whins.
404	3·203	Arable.
405	5·052	Whins.
	3229·528	*Carried forward.*

No. on Plan.	Area in Acres.	Remarks.
	3229·528	*Brought forward.*
406	·580	Whins.
407	5·230	Whins.
408	15·927	Arable.
409	6·364	Arable.
410	10·711	Arable.
410a	2·395	Rough pasture, trees, and rocks.
411	17·244	Arable.
412	·976	Homestead, garden, &c. (Duriehill).
413	·292	House, garden, &c.
414	3·898	Rough pasture, marsh, &c.
415	30·205	Arable.
416	14·596	Arable.
417	2·739	Rough pasture and trees.
418	·310	Rough pasture and rocks.
419	42·176	Arable.
420	21·831	Arable and oecupation road.
421	3·936	Arable.
422	2·908	Arable.
423	2·221	Arable.
424	1·211	Arable.
425	3·679	Arable.
426	2·776	Arable.
427	2·259	Plantation.
428	2·719	Public road.
429	9·674	Arable.
430	13·738	Arable and footpath.
431	13·151	Arable.
432	26·744	Arable.
433	23·874	Arable, gravel pit, &c.
434	·204	Public road (part of).
435	·462	Rough pasture.
436	·180	House, garden, &e. (Prieststown).
437	·097	Rough pasture.
438	35·693	Arable and ruins.
439	23·852	West Water (part of).
440	1·371	Rough pasture, part of burn, &e.
441	27·184	Arable.
442	24·653	Arable.
443	19·746	Arable.
	3647·334	*Carried forward.*

No. on Plan.	Area in Acres.	Remarks.	No. on Plan.	Area in Acres.	Remarks.
	3647·334	*Brought forward.*		4305·725	*Brought forward.*
444	126·160	Rough heathy pasture, trees, road, whins, and part of burn.	479	1·467	House, offices, &c. (Struan).
			480	·200	Rough pasture.
			481	21·372	Arable.
445	3·318	Rough pasture.	482	·364	Pasture.
446	4·096	Rough pasture.	483	19·422	Arable.
447	210·005	Rough heathy pasture, pool, marsh, &c.	484	14·671	Arable.
			485	·096	House, garden, &c.
			486	·223	House, garden, &c.
448	·240	Rough pasture, trees, &c.	487	·916	Homestead, corn mill, garden, &c. (Inverskandye, part of).
449	19·358	Arable and part of drain.			
450	·761	Occupation road.	488	1·385	Rough pasture, road, trees, &c.
451	5·763	Public road.			
452	33·137	Arable.	489	·162	Houses, gardens, &c. (Inverskandye, part of).
453	1·751	Rough pasture.			
454	3·983	Parish road.			
455	23·350	Arable and occupation road.	490	43·463	Arable.
			491	2·170	Rough pasture.
456	8·698	Arable.	492	21·993	Rough heathy pasture, trees, &c.
457	1·085	Homestead, garden, &c. (Dalfouper).	493	24·742	Arable.
458	10·373	Arable.	494	·136	Rough pasture.
459	8·402	Arable.	495	15·697	Arable, &c.
460	1·656	Plantation.	496	·370	House, garden, &c.
461	12·926	Arable.	497	3·838	Plantation and road.
462	23·036	Arable and old gravel pit.	498	1·088	Stackyard and sheds.
			499	·416	Houses, gardens, &c.
463	·178	House, garden, &c.	500	·441	Plantation.
464	5·577	Rough pasture, whins, &c.	501	1·234	Rough pasture.
			502	16·660	Arable.
465	20·817	Arable.	503	38·015	Rough heathy pasture and whins.
466	14·519	Arable.			
467	·188	House, garden, &c.	504	38·734	Arable.
468	·938	Old public road.	505	·214	Occupation road.
469	·765	Rough pasture and whins.	506	31·813	Arable.
			507	15·836	Arable.
470	·327	House, garden, &c.	508	11·962	Arable.
471	27·943	Arable.	509	8·682	Arable and half of burn.
472	23·100	Arable.			
473	34·095	Arable.	510	21·218	Arable, &c.
474	·816	Rough pasture and trees.	511	2·161	Arable.
			512	·285	Drying green.
475	30·460	Arable, part of drain, &c.	513	1·727	Homestead, garden, &c. (Westside).
476	·184	Garden, &c.	514	·262	Plantation.
477	·224	Dam.	515	·106	Rough pasture.
478	·162	Rough pasture.	516	10·949	Arable.
	4305·725	*Carried forward.*		4680·215	*Carried forward.*

No. on Plan.	Area in Acres.	Remarks.
	4680·215	*Brought forward.*
517	2·528	Parish road.
518	41·361	Arable and occupation road.
519	27·036	Arable and occupation road.
520	8·285	Arable.
521	1·231	Public road.
522	12·105	Arable.
523	1·242	Arable and half of burn.
524	·691	Rough pasture.
525	8·351	Arable.
526	·313	Drying green.
527	·323	Pasture.
528	1·327	Houses, woollen mill, gardens, &c.
529	45·007	Arable.
530	·400	Houses, gardens, &c.
531	·470	Rough pasture.
532	48·671	Arable.
533	1·964	Rough pasture and part of burn.
534	2·334	Rough pasture and whins.
535	29·925	Arable.
536	1·235	Rough pasture and trees.
537	·883	Rough pasture.
538	29·529	Arable & part of drain.
539	27·688	Arable.
540	·094	Rough pasture.
541	5·013	Arable.
542	3·064	Rough pasture, trees, &c.
543	·669	Public road.
544	·380	Plantation and road.
	4982·334	

RECAPITULATION.

4852·021	Land.
51·381	Public roads.
78·932	Water.
4982·334	Area of the numbered part of the Parish of Edzell, in the County of Forfar.

UNNUMBERED PART OF THE PARISH.
(Drawn on the Six-inch Scale only.)

14055·620	Land.
88·037	River North Esk (part of).
14143·657	Area of the unnumbered part of the Parish of Edzell, in the Co. of Forfar.
4982·334	Area of the numbered part of the Parish, in the County of Forfar.
19125·991	Area of the part of the Parish of Edzell, in the County of Forfar.

PARISH OF EDZELL, IN THE COUNTY OF KINCARDINE.

No. on Plan.	Area in Acres.	Remarks.
1	54·676	Plantation.
2	·800	Occupation road.
3	106·164	Plantation.
4	21·627	Plantation.
5	25·380	Arable.
6	18·440	Arable and occupation road.
7	15·718	Plantation and road.
7a	·508	Occupation road.
8	6·952	Plantation and road.
9	14·857	Arable.
10	5·484	Rough pasture and whins.
11	6·199	Whins.
12	25·331	Rough heathy pasture, dam, &c.
13	21·749	Arable, ruin, & road.
14	14·747	Arable.
15	11·279	Arable.
16	5·423	Arable.
16a	17·849	Rough pasture, whins, &c.
	373·183	*Carried forward.*

No. on Plan.	Area in Acres.	Remarks.
	373·183	*Brought forward.*
17	9·074	Arable.
18	6·843	Arable.
19	1·054	Pasture and burial ground.
19a	·194	Pond.
20	31·845	Arable and whins.
21	4·331	Whins.
22	·786	Whins.
23	32·084	Arable, road, and whins.
24	11·244	Arable.
25	1·654	Rough pasture, dams, &c.
26	·725	Homestead, house, garden, &c. (Westerton).
27	5·035	Arable, trees, and whins.
28	5·099	Public road.
29	24·003	Arable.
30	16·531	Arable.
31	19·034	Arable and trees.
32	36·635	Arable.
33	·656	Arable.
34	1·556	Arable.
35	1·056	Plantation.
36	13·002	Arable.
37	16·530	Arable and road.
38	·726	Homestead, garden, &c. (Flatnadriech).
38a	1·985	Arable.
39	·604	School, garden, &c.
40	20·579	Arable.
41	8·145	Arable and trees.
41a	·080	Pasture.
42	9·120	Arable.
43	7·694	Arable.
44	16·874	Arable and occupation road.
45	25·198	Arable.
46	·663	Rough pasture and whins.
47	1·031	Plantation.
48	·020	House.
49	1·323	Homestead, gardens, &c. (Kirkton).
50	·365	Plantation.
51	24·289	Arable.
52	6·122	Arable.
	736·972	*Carried forward.*

No. on Plan.	Area in Acres.	Remarks.
	736·972	*Brought forward.*
53	5·233	Arable.
54	7·385	Arable.
55	4·582	Arable.
56	9·056	Arable.
57	8·202	Arable.
58	·995	Homestead, garden, &c. (Bonhary).
59	6·070	Arable.
60	·624	Occupation road.
61	7·117	Arable.
62	·280	Plantation and gravel pit.
63	11·252	Arable.
64	1·206	Rough pasture and whins.
65	14·473	Arable.
66	·616	Public road.
67	·824	Plantation.
68	16·565	Arable.
69	·237	Rough pasture.
70	1·708	Arable.
71	2·037	Rough pasture and whins.
72	5·157	Plantation.
73	·787	Houses, gardens, &c. (Cottown of Bonhary).
74	·116	Parish road (half of).
75	·935	Arable.
76	·485	Houses, gardens, &c.
77	3·717	Arable.
78	1·164	Arable.
79	7·141	Arable.
80	·242	House, garden, &c.
81	·951	Arable.
82	7·337	Arable.
83	·058	Rough pasture.
84	3·356	Arable.
85	8·512	Arable.
86	5·373	Arable.
87	1·255	Rough pasture and whins.
88	1·280	Plantation.
89	1·182	Rough pasture.
90	7·203	Arable and occupation road.
91	·256	Plantation.
92	·726	Homestead, garden, &c. (Hallhill).
93	·174	Rough pasture, &c.
	892·841	*Carried forward*

No. on Plan.	Area in Acres.	Remarks.	No. on Plan.	Area in Acres.	Remarks.
	892·841	*Brought forward.*		905·718	*Brought forward.*
94	·170	House, garden, &c.	99	·024	Rough pasture.
95	11·240	Arable.	100	10·772	Arable.
96	·831	Plantation, &c.	101	2·720	Plantation.
97	·562	Rough pasture, foot-path, and ruin.	102	3·350	Arable.
98	·074	Arable.		922·584	
	905·718	*Carried forward.*			

RECAPITULATION.

916·559	Land.
5·831	Public roads.
·194	Water.
922·584	Area of the numbered part of the Parish of Edzell, in the County of Kincardine.
186·329	Area of the unnumbered part of the Parish of Edzell, in the County of Kincardine, (drawn on the Six-inch Scale only).
1108·913	Area of the part of the Parish of Edzell, in the County of Kincardine.
19125·991	Area of the part of the Parish of Edzell, in the County of Forfar.
20234·904	Total area of the Parish of Edzell.

RECAPITULATION FOR THE PARISH.

20010·529	Land.
57·212	Public roads.
167·163	Water.
20234·904	Total area of the Parish of Edzell, in the Counties of Forfar and Kincardine.

INDEX TO PLACES

IN THE

PARISH OF EDZELL.

COUNTY OF FORFAR.

Name of Place.	No. of Sheet.		Descriptive Remarks.
	6-inch scale.	25·344-inch scale.	
Auchmull - - -	XIV.		A farm steading.
Auchmull Castle (ruins) -	,,		
Bentyfauld - -	VII.		A cothouse.
Bonhary - - -	XIV.	13	A farm steading.
Burn of Margie - -	XIX.	4, 8	
Bonsagart - - -	XX.	1	A farm steading.
Bonhard - - -	,,	5	A farm steading.
Calmeallie - - -	XIII.		A farm steading.
Craigangower - -	,,		
Craig of Weston - -	,,		
Cornescorn - -	,,		A farm steading.
Cowiehill - - -	,,	16	A farm steading.
Cottown of Bonhary -	XIV.	13	A dwelling house.
Dalhastenie - -	VII.		A farm steading.
Dalscampie - - -	XIII.		A farm steading.
Dalforth - - -	,,		A farm steading.
Dalbog - - -	XIV.		A farm steading.
Denhead - - -	XIX.	4	A farm steading.
Duriehill - - -	XX.	6	A farm steading.
Dalfouper - - -	,,	10	A farm steading.
Edzell Castle (in ruins) -	,,	5	
Edzell - - - -	,,	5	A village.
Flatnadriech - -	XIV.	14	A farm steading.
Greenburn - - -	VII.		A farm steading.
Gannachy - - -	XX.	1	A farm steading.
Hillcroft - - -	VII.		A cothouse.
Henghead - - -	XIII.		A farm steading.
Hillock - - -	,,		A farm steading.
Holmhead - - -	,,		A farm steading.
Haughend - - -	,,		A farm steading.
Hallhill - - -	XIV.	13	A farm steading.
Hole - - - -	XX.	5	A farm steading.
Invereskandye - -	,,	10	A farm steading.
Knappiegreens - -	XIII.		A farm steading.
Kirkton - - -	XIV.		A farm steading.
Kirkton - - -	,,	13	A farm steading.
Latch - - -	XIII.		A farm steading.
Leys - - - -	,,		The ruins of a farm house.
Langlandsknowe - -	,,	16	A farm steading.
Little Tullo - - -	XIX.	4	A farm steading.

Name of Place.	No. of Sheet.		Descriptive Remarks.
	6-inch scale.	25·344-inch scale.	
Meikle Tullo - -	XIII.	16	A farm steading.
Meadowflat - - -	"	"	A dwelling house.
Mill of Dalbog - -	XIV.	13	A dwelling house.
Margie - - -	XIX.	4	A farm steading.
Mains of Edzell - -	XX.	5	A farm steading.
Oldtown of Dalbog - -	"	1	A dwelling house.
Parkneuk - - -	"	5	A dwelling house.
Panmure Arms Hotel -	"	"	
Shearstripes - - -	XIX.	4	A farm steading.
Struan - - -	XX.	10	A farm steading.
Waggles - - -	XIII.		A farm steading.
Westerton - - -	XIV.	"	A farm steading.
Wood of Dalbog - -	XX.	1	A farm steading.
Westside - - -	"	14	A farm steading.

LONDON:
Printed by George E. Eyre and William Spottiswoode,
Printers to the Queen's most Excellent Majesty.
For Her Majesty's Stationery Office.

ORDNANCE SURVEY OF SCOTLAND.

BOOK OF REFERENCE TO THE PLAN

OF THE

PARISH OF ELGIN,

IN THE

COUNTY OF ELGIN,

CONTAINING 19258·329 ACRES.

MAJOR-GENERAL SIR HENRY JAMES, R.E., F.R.S., F.G.S., &c.,
SUPERINTENDENT OF THE SURVEY.

LONDON:
PRINTED BY GEORGE E. EYRE AND WILLIAM SPOTTISWOODE,
PRINTERS TO THE QUEEN'S MOST EXCELLENT MAJESTY.
FOR HER MAJESTY'S STATIONERY OFFICE.

1871.

Price Two Shillings and Sixpence.

[7142.—50.—11/71.]

T
grou

* Or 3·157 chains to an inch

CE SURVEY

RISH OF

ELGINSH

EX TO THE

he Scale of $\frac{1}{2500}$ *or*

e of this Index On

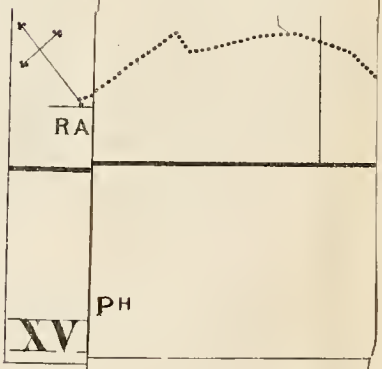

2/6 each &1 at

EXPLANATORY REMARKS.

The scale of the Parish Plans is the 1-2500th of the actual length on the ground, and is equal to 25·344 inches to a mile,* which is very approximately equal to one square inch to one acre, the square of 1·0018 inch being equal to one acre.

The length of each sheet is $1\frac{1}{2}$ miles, and the width 1 mile, the area of each sheet is therefore 960 acres.

Each enclosure has a reference number to the area which is given in this Book.

The Braces ($\int$) on the plans are to indicate that the spaces so braced are included under the same reference number.

The Altitudes in feet above the Mean Level of the Sea are written thus—31·4.

The Scale of the Plans of the County is 6 inches to a mile, and each sheet contains the same area as 16 sheets of the Parish Plans. There is therefore a double reference number to each sheet, as VI. 9., the Roman Numerals referring to the County Plans, the Arabic Figures to the Parish Plans.

The following are the characters employed on the Ordnance Plans on the Scales of 1–2500, and 6 inches to a mile :—

County Names	C	Hundreds or Wards	W
Parishes	P	Townships	T
Extra Parochial	E	Division of Townships	T

Antiquities ..... ROMAN / Druidical or Saxon / Norman or Subsequent

The descriptions of the boundaries are shown by the following initials :—

Centre of Stream	*C.S.*	Centre of Fence	*C.F.*
Centre of Road	*C.R.*	Top of Cop	*T.C.*
Side of Stream or Drain	*S.S.* or *S.D.*	Centre of Wall	*C.W.*
Root of Hedge	*R.H.*	Defaced	*Def.*
Face of Wall	*F.W.*	Track of Stream	*T.S.*

Undefined ..... *Und.*

Where a change occurs in the boundaries, the symbol [o—o] is used to show the part at which the change takes place.

* Or 3·157 chains to an inch

N.B.—To convert Decimal Fractions of an Acre into Roods and Perches, multiply the decimal first by 4 and then by 40, preserving the same number of decimals in the product.

Examples—

	Acres.		Acres.
	633·357		527·013
	4		4
	1·428		·052
	40		40
A. R. P.	17·120	A. R. P.	2·080
633 1 17		527 0 2	

TABLE

FOR CONVERTING DECIMAL PARTS OF AN ACRE INTO ROODS AND PERCHES.

Perch.	0 Rood.	1 Rood.	2 Roods.	3 Roods.	Perch.	0Rood.	1 Rood.	2 Roods.	3 Roods.
0	·000	·250	·500	·750	21	·131	·381	·631	·881
1	·006	·256	·506	·756	22	.137	·387	·637	·887
2	·012	·262	·512	·762	23	·144	·394	·644	·894
3	·019	·269	·519	·769	24	·150	·400	·650	·900
4	·025	·275	·525	·775	25	·156	·406	·656	·906
5	·031	·281	·531	·781	26	·162	·412	·662	·912
6	·037	·287	·537	·787	27	·169	·419	·669	·919
7	·044	·294	·544	·794	28	·175	·425	·675	·925
8	·050	·300	·550	·800	29	·181	·431	·681	·931
9	·056	·306	·556	·806	30	·187	·437	·687	·937
10	·062	·312	·562	·812	31	·194	·444	·694	·944
11	·069	·319	·569	·819	32	·200	·450	·700	·950
12	·075	·325	·575	·825	33	·206	·456	·706	·956
13	·081	·331	·581	·831	34	·212	·462	·712	·962
14	·087	·337	·587	·837	35	·219	·469	·719	·969
15	·094	·344	·594	·844	36	·225	·475	·725	·975
16	·100	·350	·600	·850	37	·231	·481	·731	·981
17	·106	·356	·606	·856	38	·237	·487	·737	·987
18	·112	·362	·612	·862	39	·244	·494	·744	·994
19	·119	·369	·619	·869	40	·250	·500	·750	1·000
20	·125	375	·625	·875					

PARISH OF ELGIN,

IN THE

COUNTY OF ELGIN.

No. on Plan.	Area in Acres.	Remarks.	No. on Plan.	Area in Acres.	Remarks.
1	·630	Furze, &c.	32	39·485	Arable, rough pasture, &c.
2	12·664	Arable and shed.	33	1·039	Houses, yards, garden, &c.
3	·175	Embankment, &c.	34	9·001	Arable.
4	5·173	Arable.	35	5·410	Rough pasture.
5	·268	Mill lade.	36	3·191	Arable.
6	·589	Rough pasture, furze, &c.	37	27·252	Rough and heathy pasture, &c.
7	·110	House, yards, &c.	38	·606	Rough pasture and ponds.
8	2·274	Arable, furze, road, &c.	39	43·700	Arable, &c.
9	·406	Wood.	40	·193	House and garden.
10	9·995	Arable.	41	60·843	Arable, road, stream, &c.
11	15·119	Arable.	42	·077	Road.
12	8·929	Arable, road, &c.	43	1·672	Arable.
13	1·894	Wood.	44	22·610	Arable, road, &c.
14	6·894	River Lossie (part of).	45	·396	Houses, yards, garden, &c.
15	3·166	Rough pasture, &c.	46	·876	Stream and embankment.
16	9·364	Arable.	47	·250	Houses, yards, garden, &c.
17	5·467	Rough pasture, furze, &c.	48	14·862	Arable and rough pasture.
18	·678	Road.	49	·480	House, garden, &c.
19	14·679	Wood.	50	19·538	Arable, streams, and road.
20	10·160	Arable and stream.	51	2·295	Embankments, road, and stream.
21	10·685	Arable.	52	8·050	Arable.
22	23·896	Rough pasture and streams.	53	3·530	Arable.
23	2·430	Wood.	54	1·516	Arable.
24	2·293	Arable and stream.	55	2·294	Arable, &c.
25	6·638	Arable and rough pasture.	56	·251	House, yard, and road.
26	6·623	Wood.	57	·247	House, rough pasture, &c.
27	·120	Rough pasture.	58	·689	Houses and yards.
28	·525	House, garden, yard, &c.			
29	·550	Houses, yards, &c.			
30	142·727	Arable, rough pasture, &c.			
31	2·402	Rough pasture.			

No. on Plan.	Area in Acres.	Remarks.	No. on Plan.	Area in Acres.	Remarks.
59	19·787	Arable, road, & whins.	100	49·466	Arable.
60	·042	House and yard.	101	·775	Rough pasture and furze.
61	·138	Garden.			
62	3·112	Arable.	102	33·648	Highland Railway (part of).
63	1·218	Rough pasture and stream.	103	·971	Arable.
64	3·468	Arable.	104	104·215	Arable.
65	·423	Arable.	105	4·131	Rough pasture, road, &c.
66	·237	Houses, gardens, and yards.	106	1·992	Rough pasture, &c.
67	·973	Stream and embankments.	107	·148	Arable.
			108	5·044	Arable.
68	2·335	Arable.	109	·540	Houses, yards, garden, &c.
69	7·753	Marsh, rough pasture, &c.	110	38·048	Arable and rough pasture.
70	78·123	Marsh, rough pasture, &c.	111	42·453	Arable, road, &e.
71	9·706	Arable.	112	·724	Rough pasture and furze.
72	·327	Houses, yard, garden, &c.	113	·193	Furze and gravel pit.
73	·629	Arable.	114	·361	Houses, yard, garden, &c.
74	2·415	Arable and road.			
75	·133	Houses, garden, and yard.	115	38·925	Arable and road.
			116	4·268	Wood.
76	7·506	Arable.	117	3·006	Rough pasture.
77	·088	House and garden.	118	·828	Houses, yards, garden, &c.
78	3·839	Road.			
79	·476	Arable.	119	·153	Pond.
80	·868	House, gardens, wood, &c.	120	2·503	Arable.
			121	·280	House, gardens, yard, &c.
81	1·203	Houses, yards, &c.			
82	2·522	Arable.	122	·660	Rough pasture.
83	1·174	Arable.	123	·119	House, garden, yards, &c.
84	·201	Arable and stream.			
85	1·580	Marsh, rough pasture, &c.	124	·723	Arable.
			125	·352	Road.
86	·225	Pond.	126	7·489	Arable.
87	5·464	Arable and stream.	127	5·477	Arable.
88	10·055	Arable.	128	·085	Houses, garden, yard, &c.
89	8·668	Arable.			
90	6·669	Arable.	129	·525	Embankment.
91	·098	House, garden, &c.	130	·546	Wood.
92	1·698	Houses, yards, garden, &c.	131	2·063	Arable.
			132	2·101	Arable.
93	17·888	Arable, &c.	133	·534	Wood.
94	2·776	Rough pasture, &c.	134	5·808	Arable.
95	32·760	River Lossie (part of).	135	1·469	Wood and rough pasture.
96	11·994	Rough pasture, whins, &e.	136	·336	Houses and yards.
97	4·426	Arable.	137	·493	Wood.
98	·621	Arable.	138	1·378	Houses, yards, garden, &c.
99	3·233	Rough pasture.			

No. on Plan.	Area in Acres.	Remarks.	No. on Plan.	Area in Acres.	Remarks.
139	·668	Wood.	186	·649	Wood.
140	23·558	Arable, road, &c.	187	14·664	Arable.
141	·935	Rough pasture, &c.	188	·589	Road.
142	1·209	Wood.	189	7·319	Arable.
143	1·524	Arable.	190	·681	Houses, yards, &c.
144	1·702	Rough pasture, furze, &c.	191	2·172	Houses, garden, &c.
			192	1·591	Road.
145	·268	House and garden.	193	·126	Houses, garden, &c.
146	·976	Wood.	194	1·230	Houses, rough pasture, &c.
147	13·419	Arable.			
148	1·286	Road.	195	·563	Garden.
149	6·331	Arable.	195a	·398	Mill lade.
150	9·942	Arable.	196	8·181	Arable.
151	5·134	Arable, &c.	197	1·912	Rough pasture, furze, &c.
151a	·083	House, garden, yard, &c.	198	2·059	Arable.
152	2·122	Arable, &c.	199	·660	Rough pasture, road, &c.
153	2·418	Arable and road.			
154	·526	Arable.	200	·541	Wood.
155	3·129	Arable, &c.	201	·670	Wood, house, garden, &c.
156	2·326	Arable.			
157	3·226	Arable, &c.	202	·369	House, gardens, &c.
158	1·189	Houses, yards, garden, &c.	203	1·881	Roads, drying green, &c.
159	2·421	Houses, wood, &c.	204	·160	House and yard.
160	1·150	Wood, &c.	205	·333	Pasture, &c.
161	1·216	Arable.	206	·391	Road.
162	1·524	Houses, gardens, &c.	207	·373	Arable.
163	6·017	Arable.	208	1·819	Arable and trees.
164	5·321	Arable.	209	4·110	Pasture.
165	5·315	Arable.	210	3·353	Arable.
166	5·570	Arable.	211	1·242	Arable.
167	6·549	Arable.	212	27·481	Arable, gardens, &c.
168	3·411	Wood and road.	213	2·116	Road.
169	10·768	Arable and road.	214	·076	Houses, garden, &c.
170	·180	Arable.	215	·065	Garden, &c.
171	5·258	Arable.	216	·325	Houses, gardens, &c.
172	·326	Road.	217	3·819	Arable.
173	1·376	Houses, gardens, &c.	218	2·392	House, arable, &c.
174	1·462	Arable and wood.	219	1·192	Houses and yards.
175	4·343	Arable, &c.	220	·602	Gardens.
176	1·774	Arable, &c.	221	3·340	Arable.
177	9·000	Arable.	222	8·665	Arable.
178	7·191	Arable.	223	9·999	Arable.
179	1·816	Grassy slope.	224	8·536	Arable.
180	1·739	Ornamental ground, bouse, and wood.	225	2·588	Road.
			226	13·552	Arable.
181	·567	Drying green.	227	1·155	Road.
182	1·423	Road.	228	43·162	Arable, road, &c.
183	2·777	Wood.	229	·311	House, garden, &c.
184	1·569	Wood.	230	46·173	Arable, streams, and road.
185	·277	Houses, garden, &c.			

No. on Plan.	Area in Acres.	Remarks.	No. on Plan.	Area in Acres.	Remarks.
231	·626	Shed and yard.	280	4·974	Arable.
232	·964	Arable.	281	2·207	Nursery.
233	1·255	Sheds and yard.	282	11·888	Arable.
234	39·360	Arable, &c.	283	10·806	Morayshire Railway (part of).
235	4·868	Arable.			
236	5·007	Pasture, ruins, &c.	284	1·118	Road.
237	2·544	Arable.	285	·069	Gardens.
238	6·266	Arable and shed.	286	·373	House, gardens, &c.
239	4·646	Arable.	287	1·530	Houses, yards, &c.
240	4·534	Arable.	288	·169	Road.
241	11·474	Nursery.	289	·431	Ornamental ground.
242	1·214	Arable and stream.	290	·820	Houses, gardens, &c.
243	·928	Arable and stream.	291	·243	Grassy slope and trees.
244	·047	Grassy slope.	292	·075	Grassy slope.
245	·114	Grassy slope.	293	2·521	Arable, stream, &c.
246	·195	Grassy slope.	294	3·035	Arable.
247	5·026	Arable, stream, and road.	295	·073	Grassy slope.
			296	·066	Grassy slope and trees.
248	3·609	Arable and road.	297	1·201	Road.
249	1·682	Nursery.	298	·184	Houses, garden, &c.
250	24·286	Arable, road, streams, &c.	299	11·158	Arable.
			300	1·536	Arable, &c.
251	6·656	Arable, stream, &c.	301	1·150	House, gardens, &c.
252	1·725	Houses, garden, &c.	302	·181	Wood.
253	5·485	Arable.	303	4 358	Arable, &c.
254	·364	Wood.	304	1·245	Arable, &c.
255	1·983	Road.	305	·045	Garden.
256	·721	Wood.	306	36·478	Arable and road.
257	7·582	Arable.	307	3·581	Cemetery.
258	·786	Wood and road.	308	·745	Road.
259	·554	Road.	309	5·890	Wood.
260	5·231	Arable.	310	·480	Wood.
261	·597	Wood.	311	2·647	Wood.
262	7·292	Arable, road, &c.	312	2·985	Furze, &c.
263	3·025	Arable and stream.	313	11·190	Arable, &c.
264	3·335	Arable and stream.	314	15·966	Arable, road, &c.
265	4·105	Arable.	315	·859	Road.
266	·763	Wood.	316	·208	Houses, garden, &c.
267	11·642	Arable.	317	4·567	Arable.
268	5·795	Arable, stream, and road.	318	·068	House, sheds, &c.
			319	5·104	Nursery.
269	1·461	Road.	320	4·467	Nursery.
270	10·638	Arable and stream.	321	1·375	Houses, yards, &c.
271	1·315	Arable.	322	1·628	Road.
272	6·650	Arable.	323	6·275	Nursery.
273	2·429	Arable.	324	·071	Pond.
274	3·595	Nursery.	325	6·217	Arable.
275	8·237	Arable.	326	64·054	Arable and roads.
276	·374	Rough pasture.	327	·529	Houses, yards, &c.
277	2·814	Arable.	328	9·781	Arable.
278	1·282	Arable and trees.	329	8·444	Rough pasture and stream.
279	2·970	Arable, &c.			

No. on Plan.	Area in Acres.	Remarks.	No. on Plan.	Area in Acres.	Remarks.
330	1·468	Arable.	369	5·836	Arable aud rough pasture.
331	2·320	Arable.			
332	1·293	Rough pasture.	370	·890	Heathy pasture, road, &c.
333	·084	House, yards, and ruin.	371	·748	Houses, garden, &c.
334	·742	Rough pasture.	372	51·267	Arable and stream.
335	·123	House, garden, &c.	373	2·211	Stream, rough pasture, &c.
336	15·492	Arable and rough pasture.	374	2·263	Rough pasture.
337	2·372	Arable.	375	19·580	Arable.
338	·792	Houses, yards, &c.	376	·220	House, garden, &c.
339	2·990	Heathy pasture, furze, and streams.	377	·116	House, garden, &c.
			378	·311	Houses, garden, &c.
340	19·692	Arable, rough pasture, and furze.	379	·200	Houses, gardens, &c.
			380	22·634	Arable and road.
341	8·564	Heathy pasture, &c.	381	2·180	Stream and embankments.
342	40·029	Arable, heathy pasture, &c.	382	4·480	Rough pasture aud stream.
343	·180	House, garden, &c.			
344	3·732	Arable and roads.	383	9·611	Arable.
345	7·457	Arable, road, &c.	384	2·194	Arable.
346	29·784	Arable, &c.	385	·715	Houses, garden, &c.
347	1·292	Heathy pasture, furze, &c.	386	36·751	Arable, rough pasture, &c.
348	·403	House, garden, &c.	387	·271	Arable.
349	3·946	Heathy pasture, furze, &c.	388	·232	Wood.
			389	1·555	Arable.
350	85·377	Arable, heathy pasture, &c.	390	1·013	Heathy pasture, &c.
			391	·079	House, gardens, &c.
351	·298	Houses, garden, &c.	392	·835	Arable.
352	·165	Houses, gardens, &c.	393	·526	Rough pasture, furze, &c.
353	27·616	Arable, stream, and road.	394	·630	House, gardens, &c.
354	69·672	Streams, rough pasture, &c.	395	81·014	Arable and rough pasture.
355	2·259	Arable.	396	1·488	Houses, gardens, &c.
356	10·375	Arable and road.	397	1·570	Rough pasture, furze, &c.
357	2·264	Road.			
358	1·285	Houses, gardens, &c.	398	·685	Houses, garden, &c.
359	34·312	Arable, stream, and road.	399	·095	House, yard, and ruin.
			400	84·534	Arable, road, &c.
360	4·435	Arable and ruin.	401	1·140	Houses, garden, &c,
361	·633	Houses, garden, &c.	402	·064	House, gardens, &c.
362	·319	House, gardens, &c.	403	·097	House, garden, &c.
363	·308	Houses, gardeus, &c.	404	·848	Arable.
364	·197	House, gardens, &c.	405	·044	House, garden, &c.
365	·276	House, gardens, &c.	406	4·205	Road.
366	3·678	Road.	407	·116	Houses, garden, &c.
367	11·429	Arable, heathy pasture, &c.	408	1·062	Arable and stream.
			409	·031	House, gardens, &c.
368	17·239	Heathy pasture, furze, &c.	410	·588	Arable.
			411	28·421	Wood.

No. on Plan.	Area in Acres.	Remarks.	No. on Plan.	Area in Acres.	Remarks.
412	23·402	Arable.	456	·652	Houses, garden, &c.
413	75·413	Arable.	457	1·705	Wood.
414	2·541	Wood.	458	·757	Wood.
415	97·727	Wood.	459	20·776	Arable.
416	6·478	Arable.	460	2·816	Arable.
417	8·168	Arable.	461	·162	Rough pasture and stream.
418	3·558	Arable.			
419	1·677	Houses, garden, &c.	462	·831	Stream, rough pasture, &c.
420	8·057	Arable, &c.			
421	·982	Marsh, rough pasture, &c.	463	·744	Stackyard.
			464	6·861	Arable.
422	1·375	Mill dam.	465	1·320	Houses, garden, &c.
423	6·607	Arable.	466	·637	Wood.
424	3·372	Rough pasture, furze, &c.	467	3·007	Arable.
			468	·375	Mill dam.
425	·071	House and yard.	469	1·367	Arable.
426	·136	Houses, garden, &c.	470	2·984	Arable, rough pasture, &c.
427	1·366	Rough pasture, furze, &c.	471	·259	Rough pasture.
428	1·247	Houses, gardens, &c.	472	1·388	Houses, garden, &c.
429	1·266	Rough pasture, road, &c.	473	2·769	Streams, rough pasture, &c.
430	·494	Houses, garden, &c.	474	·299	Houses, garden, &c.
431	34·168	Arable, road, &c.	475	122·927	Arable, road, &c.
432	1·631	Stream, rough pasture, &c.	476	22·452	Rough pasture, whins, &c.
433	93·870	Arable, stream, &c.	477	14·981	Arable and stream.
434	1·085	Houses, gardens, &c.	478	1·646	Rough pasture and stream.
435	4·193	Arable.			
436	·630	Rough pasture, &c.	479	4·687	Arable, houses, &c.
437	·270	Rough pasture.	480	14·855	Arable, stream, and road.
438	1·797	Heathy pasture, furze, &c.	481	3·637	Arable and stream.
439	112·701	Arable, rough pasture, &c.	482	7·846	Arable and stream.
			483	1·347	Houses, garden, &c.
440	31·117	Arable and gravel pit.	484	234·874	Arable, road, stream, &c.
441	66·170	Arable.			
442	1·790	Houses, gardens, &c.	485	6·600	Rough pasture and whins.
443	19·013	Arable.			
444	5·630	Arable and stream.	486	6·915	Rough pasture and whins.
445	·707	Road.			
446	1·645	Arable.	487	1·488	Water.
447	1·602	Arable.	488	·142	Pond.
448	24·079	Arable and stream.	489	29·978	Arable.
449	3·531	Rough pasture, &c.	490	33·297	Rough pasture, whins, &c.
450	7·489	Streams, rough pasture, &c.	491	6·280	Arable.
451	128·886	Arable, stream, &c.	492	4·547	Arable.
452	6·170	Arable.	493	·974	Houses, yards, &c.
453	·046	Garden.	494	·113	Wood.
454	1·746	Road.	495	13·309	Arable.
455	9·051	Arable, stream, &c.	496	11·635	Arable.

No. on Plan.	Area in Acres.	Remarks.
497	·646	Wood.
498	51·637	Arable.
499	2·158	Arable.
500	·607	Houses, yards, &c.
501	2·976	Arable.
502	1·928	Garden.
503	·877	Road.
504	1·667	House and ornamental ground.
505	·151	House, garden, &c.
506	·566	Wood.
507	18·782	Arable.
508	19·978	Arable, &c.
509	8·071	Arable.
510	·425	Houses and yards.
511	135·935	Wood and roads.
512	1·959	Road.
513	·028	House and yard.
514	·063	House, gardens, &c.
515	22·224	Arable and roads.
516	·340	Houses, garden, &c.
517	2·330	Arable.
518	·162	House, garden, &c.
519	61·885	Arable and roads.
520	1·253	Wood.
521	1·000	Quarry, limekilns, &c.
522	·365	Road.
523	5·860	Whins, heathy pasture, &c.
524	1·050	Heathy pasture and whins.
525	38·209	Arable and road.
526	·092	Wooden house, &c.
527	8·704	Arable.
528	3·364	Arable.
529	3·275	Road.
530	21·095	Whins, heathy pasture, &c.
531	16·277	Arable and stream.
532	36·551	Whins, heathy pasture, &c.
533	74·273	Arable, stream, and road.
534	·694	Wood.
535	·091	House, garden, &c.
536	12·899	Arable and road.
537	·756	Arable and stream.
538	·558	Arable.
539	1·870	Wood, road, &c.
540	2·796	Houses, gardens, &c.
541	2·963	Arable.
542	2·226	Wood.
543	47·200	Arable.
544	2·350	Old quarry.
545	·506	House, garden, &c.
546	48·372	Arable and road.
547	1·244	Old quarry.
548	·743	Road.
549	1·095	Arable.
550	24·031	Arable, stream, and road.
551	12·649	Arable.
552	2·405	Road.
553	·700	Houses, gardens, &c.
554	3·471	Wood and stream.
555	4·204	Arable and stream.
556	5·109	Arable and stream.
557	284·500	Wood.
558	231·940	Wood and roads.
559	·791	Road.
560	3·547	Wood and stream.
561	1·376	Rough pasture and stream.
562	1·270	Arable.
563	1·097	Wood.
564	·631	Rough pasture.
565	6·193	Arable and road.
566	·465	Arable.
567	·506	Houses, gardens, &c.
568	1·076	Arable, &c.
569	2·085	Rough pasture, road, &c.
570	·677	Arable.
571	1·162	Arable.
572	·169	House and gardens.
573	1·710	Arable.
574	·136	House, garden, &c.
575	·747	House, gardens, &c.
576	26·597	Stream, heathy pasture, &c.
576a	8·058	Arable and heathy pasture.
577	2·353	Wood.
578	361·803	Wood, roads, &c.
579	·141	Pond.
580	18·556	Arable.
581	·099	Houses, gardens, &c.
582	·106	Houses, gardens, &c.
583	74·664	Wood, rough pasture, &c.
584	98·657	Wood and roads.
585	1·062	Arable.
586	10·805	Whins, rough pasture, &c.

No. on Plan.	Area in Acres.	Remarks.
587	4·169	Wood and marsh.
588	·762	Arable and stream.
589	4·537	Rough pasture and streams.
590	13·024	Arable, stream, and road.
591	1·025	Houses, garden, &c.
592	24·444	Rough pasture.
593	20·152	Arable and rough pasture.
594	5·925	Arable.
595	·431	Road.
596	3·864	Arable and stream.
597	·658	Houses, garden, &c.
598	3·228	Arable.
599	2·934	Arable.
600	·095	Arable.
601	14·090	Black Burn.
602	6·793	Arable.
603	·730	Arable.
604	·398	Houses, gardens, &c.
605	3·650	Arable, road, &c.
606	8·683	Arable and road.
607	13·998	Arable and stream.
608	326·968	Whins, heathy pasture, &c.
609	·950	Houses, gardens, &c.
610	·230	Gardens.
611	30·902	Arable, stream, and roads.
612	·120	Arable.
613	·586	Arable.
614	·455	Arable.
615	·574	House, gardens, &c.
616	4·044	Arable.
617	7·546	Arable, road, &c.
618	2·650	Arable.
619	·215	Arable.
620	4·667	Arable.
621	·221	House, gardens, &c.
622	1·445	Arable.
623	·033	House, garden, &c.
623a	6·193	Arable.
624	2·927	Rough pasture, road, &c.
625	·171	House, garden, &c.
626	8·775	Arable and roads.
627	·224	Houses, garden, &c.
628	·115	House, garden, &c.
629	72·153	Arable, rough pasture, &c.
630	·378	Houses, gardens, &c.
631	·269	Arable.
632	·111	House, garden, &c.
633	5·086	Arable and roads.
634	·186	House, gardens, &c.
635	8·490	Arable, rough pasture, &c.
636	·181	House, garden, &c.
637	·424	House, gardens, &c.
638	3·003	Arable.
639	·765	Pond.
640	·187	Pond.
641	·464	Pond.
642	1·079	Rough and heathy pasture.
643	·921	Rough pasture and stream.
644	37·898	Arable, roads, &c.
645	·098	House and garden.
646	·037	House and yard.
647	1·036	Moss.
648	·103	House, garden, &c.
649	·198	Houses, garden, &c.
650	·126	Garden.
651	5·989	Wood, rough pasture, &c.
652	·473	Rough pasture and stream.
653	37·173	Arable, stream, &c.
654	56·166	Arable, rough pasture, &c.
655	37·347	Arable and stream.
656	3·916	Rough pasture, whins, &c.
657	2·300	Rough pasture and whins.
658	29·354	Arable and stream.
659	55·942	Arable and stream.
660	·222	Wood.
661	·532	Wood.
662	13·457	Rough pasture and whins.
663	·402	Houses, sheepfolds, &c.
664	3·747	Wood.
665	3·587	Road.
666	1·734	Rough pasture, whins, &c.
667	·142	Houses, garden, &c.
668	·239	Houses, rough pasture, &c.
669	·059	Garden.
670	8·149	Arable, wood, &c.
671	·374	Wood.

No. on Plan.	Area in Acres.	Remarks.	No. on Plan.	Area in Acres.	Remarks.
672	1·654	Stackyard.	715	24·296	Arable and road.
673	1·026	Houses, yards, &c.	716	38·959	Arable.
674	·246	Wood.	717	6·910	Arable, embankment, &c.
675	·194	Wood.			
676	1·197	Mill dam.	718	3·671	Arable.
677	·405	Rough pasture and stream.	718a	·532	Rough pasture.
			719	7·372	Heathy pasture, furze, &c.
678	3·437	Wood.			
679	·457	Wood.	720	·818	Wood.
680	·220	Garden.	721	13·271	Wood.
681	94·219	Arable.	722	3·128	Arable, stream, &c.
682	·708	Road.	723	6·195	Rough pasture, road, &c.
683	·235	Houses, gardens, &c.			
684	1·985	Houses, rough pasture, &c.	724	·351	Rough pasture.
			725	41·125	Arable.
685	1·438	Arable.	725a	·228	Rough pasture and stream.
686	·158	House and rough pasture.			
			726	2·510	Wood.
687	·072	House, stream, &c.	727	11·675	Arable.
688	51·340	Arable.	728	·424	Rough pasture and furze.
689	·939	Houses, garden, &c.			
690	1·139	Rough pasture, whins, &c.	729	1·448	Rough pasture and stream.
691	28·596	Arable and stream.	730	79·561	Arable and rough pasture.
692	46·347	Arable, stream, &c.			
693	10·763	Arable.	731	2·670	Arable.
694	42·266	Arable, stream, &c.	732	·932	Houses, gardens, &c.
695	23·121	Arable, stream, &c.	733	3·851	Heathy and rough pasture.
696	·945	Houses, garden, &c.			
697	4·465	Rough pasture and whins.	734	3·973	Wood.
			735	·256	Wood.
698	9·667	Arable.	736	10·753	Arable.
699	11·141	Road.	737	·154	Arable.
700	24·448	Arable, rough pasture, and road.	738	·115	Arable.
			739	49·297	Arable.
701	20·610	Arable and roads.	740	1·749	Road.
702	·201	Rough pasture and furze.	741	3·239	Houses, garden, &c.
			742	·907	Arable.
703	·405	Rough pasture and road.	743	·277	House, garden, &c.
			744	1·357	Rough pasture and stream.
704	·154	Road.			
705	1·318	Arable and road.	745	1·937	Arable and stream.
706	30·754	Wood and roads.	746	·203	Road.
707	·823	Arable.	747	1·006	Pond.
708	1·193	Wood.	748	·927	Arable.
709	35·143	Arable, road, &c.	749	·340	Arable.
710	·573	Rough pasture and stream.	750	·226	House and garden.
			751	·239	Pond.
711	4·956	Arable, wood, &c.	752	3·037	Wood.
712	1·318	Houses, garden, &c.	753	27·361	Arable and rough pasture.
713	·124	Pond.			
714	10·935	Arable and road.	754	44·164	Arable.

No. on Plan.	Area in Acres.	Remarks.	No. on Plan.	Area in Acres.	Remarks.
755	1·077	Wood and road.	799	6·958	Arable.
756	1·932	Houses, yards, &c.	800	1·893	Rough pasture.
757	·249	Road.	801	51·506	Arable.
758	21·859	Arable.	802	·132	House and garden.
759	29·009	Arable.	803	·172	Arable.
760	27·953	Arable.	804	9·879	Arable and rough pasture.
761	·046	Stream, &c.			
762	·182	Stream, &c.	805	8·081	Arable, rough pasture, &c.
763	·375	Rough pasture.			
764	27·415	Arable and rough pasture.	806	1·178	Rough pasture, house, &c.
765	16·495	Arable.	807	1·282	Pond.
766	·649	Stream, &c.	808	2·034	Arable, &c.
767	10·796	Arable.	809	·967	Houses, gardens, &c.
768	1·815	Arable.	810	1·257	Road.
769	4·502	Arable.	811	87·817	Arable, road, &c.
770	·847	Heathy pasture.	812	9·443	Arable, &c.
771	7·095	Arable.	813	·438	Rough pasture, whins, and house.
772	6·997	Arable.			
773	·221	Road.	814	23·040	Arable, &c.
774	26·473	Arable and rough pasture.	815	·393	Houses, garden, &c.
			816	·421	House and garden.
774a	·414	Arable.	817	43·549	Arable and rough pasture.
775	2·688	Road.			
776	58·083	Arable and rough pasture.	818	·695	Houses, garden, &c.
			819	·723	Pond.
777	8·843	Arable and rough pasture.	820	2·456	Rough pasture, whins, &c.
778	11·506	Heathy pasture and furze.	821	55·017	Arable, rough pasture, &c.
779	·216	Houses, garden, &c.	822	1·033	Houses, garden, &c.
780	1·172	Houses, gardens, &c.	823	·389	Wood.
781	33·038	Heathy pasture, furze, house, &c.	824	12·937	Arable.
			825	·266	Wood.
782	11·740	Arable, stream, and road.	826	·542	Wood.
			827	1·299	Wood.
783	·880	Arable, &c.	828	6·557	Arable.
784	3·123	Houses, garden, &c.	829	1·338	Road.
785	·669	Arable.	830	81·617	Arable and road.
786	·241	Pond.	831	·865	Houses, garden, &c.
787	·164	Garden.	832	3·443	Arable.
788	3·754	Arable.	833	1·725	Wood.
789	·114	House, garden, &c.	834	2·566	Wood.
790	2·882	Arable and stream.	835	16·678	Arable, road, &c.
791	·380	Arable.	836	8·526	Arable.
792	83·103	Arable and roads.	837	2·652	Houses, gardens, &c.
793	1·237	Road.	838	1·656	Wood, &c.
794	39·146	Arable.	839	·491	Wood, &c.
795	18·058	Arable.	840	·101	House and yard.
796	8·446	Arable.	841	1·329	Houses, garden, &c.
797	145·252	Arable, stream, &c.	842	14·215	Arable.
798	·564	Houses, gardens, &c.	843	·538	Wood.

No. on Plan.	Area in Acres.	Remarks.	No. on Plan.	Area in Acres.	Remarks.
844	1·798	Wood.	888	1·930	Arable.
845	1·263	Arable.	888a	·686	Road.
846	82·040	Wood, rough pasture, &c.	889	2·659	Arable and stream.
			890	·555	Arable.
847	·789	Arable and stream.	891	·670	Arable.
848	·164	Rough pasture and ruin.	892	4·685	Wood.
			893	·577	Arable.
849	·447	Houses, gardens, &c.	894	2·138	Arable.
850	·863	Wood and rough pasture.	895	13·357	Arable, rough pasture, &c.
851	1·383	Arable.	896	1·729	Arable and stream.
852	·150	House, garden, &c.	896a	10·192	Rough pasture, whins, &c.
853	2·219	Wood and road.			
854	3·509	Arable.	897	·572	Houses and yards.
855	·328	Houses, garden, &c.	898	·741	Arable and house.
856	4·510	Arable, stream, &c.	899	·881	Arable.
857	·660	Mill dam.	900	·277	Arable.
858	3·397	Arable and stream.	901	·150	Arable and stream.
859	16·370	Arable.	902	4·061	Road.
860	16·618	Arable and rough pasture.	903	3·108	Whins, heathy pasture, &c.
861	·032	House, &c.	904	3·183	Arable.
862	·213	House, &c.	905	1·392	Houses, garden, &c.
863	·856	Wood and sandpit.	906	·482	Pond.
864	·835	Arable.	907	13·919	Arable.
865	2·418	Houses, garden, &c.	908	73·791	Arable, road, &c.
866	47·029	Arable.	909	393·233	Wood and roads.
867	·114	Wood.	910	68·371	Heathy pasture, &c.
868	·153	Wood.	911	·983	Rough pasture, whins, &c.
869	1·793	Arable and rough pasture.	912	·431	Wood.
870	1·058	Arable and rough pasture.	913	17·511	Arable.
			914	19·060	Arable and stream.
871	·632	House, garden, &c.	915	·251	Pond.
872	2·110	Wood.	916	·236	Arable and stream.
873	2·327	Arable, &c.	917	·100	House, garden, &c.
874	·178	House, garden, &c.	918	1·091	Arable.
875	·198	House, garden, &c.	919	6·664	Arable.
876	46·809	Arable, rough pasture, &c.	920	5·266	Arable and stream.
			921	6·155	Arable and stream.
877	1·871	Arable.	922	·814	Rough pasture, whins, and road.
878	1·512	Road.			
879	4·380	Arable.	923	·456	Arable.
880	·200	Houses, garden, &c.	924	5·522	Arable, &c.
881	·061	House, garden, &c.	925	2·698	Arable and rough pasture.
882	·601	Houses, garden, &c.			
883	·355	Arable.	926	5·338	Arable.
884	·645	Arable.	927	8·613	Heathy pasture, road, &c.
885	2·091	Arable and stream.			
886	22·201	Whins, heathy pasture, &c.	928	6·621	Arable, &c.
			929	·522	Arable.
887	·223	House, garden, &c.	930	·920	Arable.

No. on Plan.	Area in Acres.	Remarks.	No. on Plan.	Area in Acres.	Remarks.
931	·247	Rough pasture and ruin.	973	12·759	Arable.
			974	·472	Arable and stream.
932	4·404	Wood and road.	975	·221	Rough pasture.
933	·650	Rough pasture and road.	976	·423	Houses, garden, &c.
			977	·427	Houses, gardens, &c.
934	·069	House, garden, &c.	978	59·802	Arable, road, &c.
935	32·327	Broom, heathy pasture, &c.	979	5·848	Arable, &c.
			980	·424	Grassy slope.
936	·636	Arable.	981	8·897	Arable and stream.
937	3·593	Marsh, heathy pasture, &c.	982	1·891	Arable, &c.
			983	·197	House, garden, &c.
938	·736	Houses, yards, &c.	984	·596	Road.
939	2·234	Arable, &c.	985	·784	Wood.
940	6·883	Arable.	986	13·484	Arable.
941	17·678	Wood, house, &c.	987	10·697	Arable.
942	·836	Rough pasture and whins.	988	·213	Arable.
			989	1·345	Rough pasture, road, &c.
943	·755	Road.			
944	·511	Wood, rough pasture, &c.	990	21·651	Arable, road, &c.
			991	17·644	Arable and rough pasture.
945	·316	Mill dam.			
946	21·203	Arable.	992	·323	House, garden, &c.
947	2·851	Wood.	993	1·449	Rough pasture road, &c.
948	5·856	Arable, &c.			
949	·795	Houses, garden, &c.	994	5·026	Arable and rough pasture.
950	17·000	Arable.			
951	·805	Arable.	995	6·822	Arable.
952	·878	Arable.	996	1·589	Wood, road, &c.
953	·817	Wood.	997	1·221	Wood, road, &c.
954	15·308	Arable.	998	·597	House, gardens, &c.
955	24·200	Arable.	999	1·881	Arable and rough pasture.
956	1·187	Road.			
957	14·704	Arable.	1000	·809	Rough pasture, &c.
958	2·840	Nursery.	1001	48·444	Arable, stream, and road.
959	1·822	Nursery, &c.			
960	8·541	House, ruins, arable, &c.	1002	·076	Garden.
			1003	·641	Houses, garden, &c.
961	6·523	Arable.	1004	64·181	Arable, road, &c.
962	1·912	Wood.	1005	2·178	Stream, rough pasture, &c.
963	9·441	Arable, &c.			
964	1·081	Stream, rough pasture, &c.	1006	·392	Rough pasture, road, &c.
965	1·147	Arable.	1007	21·465	Arable, stream, &c.
966	3·074	Houses, gardens, &c.	1008	4·524	Rough pasture, furze, &c.
967	·144	Pond.			
968	2·366	Arable and road.	1009	16·334	Arable, stream, &c.
969	·903	Arable.	1010	·656	Mill dam.
970	9·017	Arable.	1011	·471	Stream, rough pasture, &c.
971	1·639	Rough pasture, furze, &c.			
			1012	18·812	Arable and road.
972	·928	Rough pasture and road.	1013	1·733	Houses, garden, &c.
			1014	2·165	Arable, &c.

No. on Plan.	Area in Acres.	Remarks.	No. on Plan.	Area in Acres.	Remarks.
1015	·221	Road, stream, &c.	1059	·072	Houses, garden, &c.
1016	2·863	Arable.	1060	·094	Houses, garden, &c.
1017	2·022	Arable.	1061	·065	House, garden, &c.
1018	·827	Houses, garden, &c.	1062	·355	Arable.
1019	2·252	Arable, &c.	1063	2·039	Marsh, rough pasture, &c.
1020	18·408	Arable, stream, &c.			
1021	1·841	Rough pasture, &c.	1064	3·147	Wood.
1022	17·475	Arable.	1065	114·887	Arable, roads, &c.
1023	12·120	Arable and stream.	1066	·329	Houses, gardens, &c.
1024	37·795	Arable and streams.	1067	2·562	Arable.
1025	17·580	Road.	1068	11·345	Arable, &c.
1026	·209	Wood.	1069	19·600	Arable, stream, &c.
1027	·459	Arable.	1070	5·899	Arable.
1028	·421	Arable.	1071	3·051	Arable.
1029	1·500	Rough pasture, whins, &c.	1072	1·027	Arable and road.
			1073	·578	Houses, garden, &c.
1030	·498	Houses, yards, &c.	1074	2·442	Wood.
1031	·153	Garden.	1075	1·149	Heathy pasture.
1032	7·276	Wood.	1076	·649	Arable.
1033	·118	Pond.	1077	·479	Houses, gardens, &c.
1034	2·911	Rough pasture, whins, &c.	1078	5·672	Arable.
			1079	·183	House, garden, &c.
1035	8·846	Arable and road.	1080	23·325	Arable and road.
1036	582	Arable.	1081	17·071	Arable and rough pasture.
1037	1·376	Rough pasture, whins, &c.	1082	7·932	Arable and rough pasture.
1038	·149	House, gardens, &c.			
1039	1·392	Wood.	1083	2·279	Arable.
1040	·833	Rough pasture and furze.	1084	·240	Arable.
			1085	·077	House, gardens, &c.
1041	·354	Arable.	1086	·363	Arable.
1042	22·545	Arable, rough pasture, &c.	1087	·473	House, garden, &c.
			1088	4·812	Rough pasture, furze, &c.
1043	·585	Houses, garden, &c.			
1044	3·587	Wood, rough pasture, &c.	1089	10·180	Arable, &c.
			1090	1·849	Houses, gardens, &c.
1045	·669	Rough pasture and furze.	1091	·207	Pond.
			1092	·495	Arable.
1046	·693	Houses, garden, &c.	1093	·089	House and garden.
1047	1·761	Wood and road.	1094	1·825	Arable.
1048	2·127	Arable.	1095	10·770	Arable.
1049	46·147	Arable, road, &c.	1096	·347	House, gardens, &c.
1050	·686	Houses, gardens, &c.	1097	·580	Rough pasture, whins, &c.
1051	·424	Road.			
1052	7·150	Arable.	1098	21·185	Arable and road.
1053	4·288	Arable.	1099	1·647	Arable.
1054	·150	Wood.	1100	13·609	Wood, rough pasture, &c.
1055	·457	Houses, garden, &c.			
1056	37·015	Rough pasture, furze, &c.	1101	31·608	Arable.
			1102	·420	Arable.
1057	12·532	Arable, road, &c.	1103	·335	Arable.
1058	·127	House, gardens, &c.	1104	·762	Houses, garden, &c.

No. on Plan.	Area in Acres.	Remarks.
1105	5·353	Arable.
1106	26·192	Arable, rough pasture, &c.
1107	1·260	Wood and rough pasture.
1108	11·412	Arable.
1109	5·850	Road.
1110	67·168	Arable, rough pasture, &c.
1111	·150	Houses and gardens.
1112	19·936	Arable.
1113	·308	House, garden, &c.
1114	8·740	Arable.
1115	3·045	Arable and road.
1116	·718	Arable.
1117	18·088	Arable, rough pasture, &c.
1118	·327	Houses, gardens, &c.
1119	2·160	Arable and stream.
1120	1·901	Arable.
1121	·038	Stone, shed, and yard.
1122	1·377	Arable.
1123	1·875	Arable.
1124	1·615	Arable.
1125	1·768	Arable.
1126	7·170	Arable.
1127	3·848	Arable.
1128	5·328	Arable.
1129	·173	Pond.
1130	·927	Pond.
1131	·106	Pond.
1132	·216	Pond.
1133	15·917	Wood.
1134	19·826	Wood and road.
1135	9·899	Arable.
1136	·102	House, garden, &c.
1137	2·246	Houses, gardens, &c.
1138	·098	Garden.
1139	56·286	Arable, stream, and roads.
1140	24·716	Arable.
1141	12·622	Arable.
1142	·194	Houses, gardens, &c.
1143	2·806	Arable.
1144	·024	Sheds and yard.
1145	3·693	Arable.
1146	·819	Arable.
1147	6·513	Arable.
1148	·112	Pond.
1149	6·845	Arable.
1150	6·472	Arable and stream.
1151	·907	Road, pond, &c.
1152	19·861	Arable and road.
1153	5·934	Arable and rough pasture.
1154	·507	Broom, rough pasture, &c.
1155	1·477	Houses, garden, &c.
1156	11·483	Arable and rough pasture.
1157	1·033	Broom, rough pasture, &c.
1158	35·223	Arable and rough pasture.
1159	49·457	Wood and marsh.
1160	9·002	Broom, heathy pasture, &c.
1161	1·258	Arable.
1162	2·880	Arable and stream.
1163	3·122	Road.
1164	23·204	Arable and rough pasture.
1165	17·422	Arable and stream.
1166	17·140	Arable.
1167	7·405	Heathy pasture, furze, &c.
1168	13·345	Arable.
1169	7·385	Arable.
1170	·086	Houses and garden.
1171	7·478	Arable and road.
1172	5·667	Arable.
1173	39·370	Arable.
1174	20·653	Arable.
1175	39·641	Arable.
1176	2·545	Rough pasture and furze.
1177	·787	Houses, garden, &c.
1178	22·792	Arable.
1179	19·221	Arable.
1180	10·525	Arable.
1181	48·510	Arable, stream, and road.
1182	10·883	Arable.
1183	·935	Arable.
1184	·160	House, garden, &c.
1185	·566	Houses and yards.
1186	210·498	Whins, heathy pasture, &c.
1187	15·678	River Lossie (part of).
1189	25·393	Wood.
1190	1·426	Rough pasture, furze, &c.
1191	4·763	Wood and rough pasture.

No. on Plan.	Area in Acres.	Remarks.	No. on Plan.	Area in Acres.	Remarks.
1192	13·639	Arable, rough pasture, &c.	1237	10·238	Rough pasture, whins, &c.
1193	22·863	Wood.	1238	1·135	Houses, gardens, &c.
1194	·830	Furze and road.	1239	9·570	Arable.
1195	4·228	Marsh, heathy pasture, &c.	1240	19·081	Morayshire Railway (part of).
1196	·168	Houses, garden, &c.	1241	8·560	Arable.
1197	74·990	Arable, roads, &c.	1242	·696	Arable.
1198	·618	Houses, garden, &c.	1243	8·744	Arable.
1199	·264	House, garden, &c.	1244	3·041	Stream, rough pasture, &c.
1200	16·952	Wood and road.			
1201	·109	House, garden, &c.	1245	·633	Arable.
1202	10·989	Broom, heathy pasture, &c.	1246	·297	Rough pasture.
			1247	57·406	Arable.
1203	·860	Houses, gardens, &c.	1248	4·169	Road.
1204	·867	Arable.	1249	30·634	Arable, &c.
1205	3·009	Arable.	1250	69·071	Whins, heathy pasture, &c.
1206	·355	Rough pasture and whins.	1251	41·226	Wood.
1207	1·526	Pond.	1252	10·571	Arable.
1208	27·015	Arable and rough pasture.	1253	5·358	Arable and road.
			1254	·456	Houses, garden, &c.
1209	64·805	Arable, &c.	1255	11·469	Arable.
1210	19·807	Arable and house.	1256	10·846	Arable.
1211	2·119	Arable and road.	1257	23·163	Arable.
1212	1·607	Houses, garden, &c.	1258	7·212	Arable.
1213	1·528	Mill dam.	1259	·473	Houses, garden, &c.
1214	6·830	Whins, heathy pasture, &c.	1260	30·848	Arable, stream, and road.
1215	27·161	Wood, marsh, &c.	1261	7·149	Arable.
1216	11·119	Arable.	1262	7·387	Arable.
1217	1·593	Heathy pasture and whins.	1263	122·101	Whins, heathy pasture, &c.
1218	·639	Furze.	1264	·383	Houses, gardens, &c.
1219	7·995	Road.	1265	19·563	Arable, heathy pasture, &c.
1220	2·339	Arable.			
1221	·288	Houses, garden, &c.	1266	·427	Houses, garden, &c.
1222	2·998	Arable and roads.	1267	40·402	Arable, stream, and roads.
1223	·493	Arable.			
1224	·369	Wood.	1268	·453	Houses, garden, &c.
1225	4·400	Arable and road.	1269	·770	Road.
1226	·407	Houses, roads, &c.	1270	·946	Road.
1227	2·912	Arable.	1271	2·267	Arable.
1228	·999	Arable.	1272	·355	House, garden, &c.
1229	2·617	Arable.	1273	·248	House, garden, &c.
1230	·661	Arable.	1274	6·225	Arable and stream.
1231	·134	Houses, garden, &c.	1275	·102	Garden.
1232	·656	Arable.	1276	8·097	Arable.
1233	·296	House, garden, &c.	1277	1·320	Heathy pasture.
1234	6·237	Arable.	1278	23·646	Arable and heathy pasture.
1235	·148	House, garden, &c.			
1236	·187	Arable, &c.	1279	·355	Houses, garden, &c.

No. on Plan.	Area in Acres.	Remarks.	No. on Plan.	Area in Acres.	Remarks.
1280	·623	Houses, garden, &c.	1321	9·827	Wood, &c.
1281	7·042	Arable and road.	1322	·413	Heathy pasture.
1282	·917	Arable.	1323	25·106	Arable and road.
1283	3·609	Arable.	1324	·408	Houses, garden, &c.
1284	34·817	Arable and road.	1325	8·052	Arable and road.
1285	·393	Houses, garden, &c.	1326	·644	Whins, heathy pasture, &c.
1286	·422	House, garden, &c.			
1287	8·764	Arable, heathy pasture, &c.	1327	4·009	Road.
			1328	·920	Rough pasture and whins.
1288	1·810	Road.			
1289	17·627	Arable and rough pasture.	1329	1·306	Arable.
			1330	·829	Arable.
1290	2·096	Heathy pasture and road.	1331	1·166	Arable.
			1332	2·026	Wood.
1291	39·595	Arable, road, &c.	1333	9·996	Rough pasture, whins, &c.
1292	21·114	Arable, &c.			
1293	·412	Houses, garden, &c.	1334	·890	Pond.
1294	6·924	Wood.	1335	5·215	Arable.
1295	·178	Arable.	1336	3·093	Arable.
1296	6·445	Arable.	1337	1·126	Wood.
1297	41·258	Arable, ruins, &c.	1338	·058	Waste.
1298	49·454	Arable, rough pasture, &c.	1339	1·011	Wood.
			1340	4·290	Wood and road.
1299	28·799	Arable, road, & stream.	1341	·338	Road.
1300	5·556	Arable and road.	1342	·347	Houses, garden, &c.
1301	3·126	Arable.	1343	7·093	Arable.
1302	·893	Houses, garden, &c.	1344	3·484	Arable.
1303	61·062	Arable.	1345	21·071	Arable, road, & stream.
1304	8·028	Wood.	1346	·239	House, garden, &c.
1305	·380	Whins, heathy pasture, &c.	1347	7·748	Wood.
			1348	27·333	Arable and road.
1306	·433	House, gardens, &c.	1349	·630	Houses, garden, &c.
1307	10·040	Arable and heathy pasture.	1350	4·068	Arable and stream.
			1351	·177	House, garden, &c.
1308	3·832	Arable.	1352	33·237	Arable, roads, stream, &c.
1309	·429	Rough pasture, whins, &c.			
			1353	·097	House, yard, &c.
1310	2·190	Arable.	1354	·384	House, yard, &c.
1311	12·491	Wood and stream.	1355	·195	Houses, garden, &c.
1312	19·009	Arable and rough pasture.	1356	1·247	Arable.
			1357	27·785	Arable, road, &c.
1313	2·239	Stream, rough pasture, &c.	1358	13·751	Arable and rough pasture.
1314	·858	Arable.	1359	11·561	Arable, roads, &c.
1315	4·660	Arable and stream.	1360	·356	Houses, garden, &c.
1316	·818	Arable and rough pasture.	1361	1·735	Heathy pasture and whins.
1317	·199	Rough pasture.	1362	8·214	Arable.
1318	1·291	Arable.	1363	·946	Heathy pasture.
1319	2·944	Arable.	1364	6·969	Arable.
1320	2·377	Heathy pasture and whins.	1365	22·128	Arable and heathy pasture.

No. on Plan.	Area in Acres.	Remarks.
1366	·529	Houses, garden, &c.
1367	50·090	Arable, stream, and road.
1368	·512	Houses, gardens, &c.
1369	21·206	Arable, stream, and road.
1370	1·130	Houses, garden, &c.
1371	14·296	Arable, wood, &c.
1372	4·478	Whins, heathy pasture, &c.
1373	·128	House, gardens, &c.
1374	7·867	Arable, heathy pasture, &c.
1375	18·033	Arable and stream.
1376	·460	Pond.
1377	11·395	Streams, heathy pasture, &c.
1378	11·184	Arable.
1379	·743	Arable and whins.
1380	·841	Houses, garden, &c.
1381	·483	Houses, garden, &c.
1382	25·603	Arable, road, &c.
1383	3·445	Arable, road, &c.
1384	·451	Heathy pasture.
1385	12·278	Arable and road.
1386	17·843	Arable.
1387	44·376	Arable, road, streams, &c.
1388	·110	House, rough pasture, &c.
1389	·763	Houses, garden, &c.
1390	20·176	Arable, roads, stream, &c.
1391	2·253	Arable, &c.
1392	2·481	Heathy pasture.
1393	·453	Road.
1394	·179	Arable.
1395	·924	Houses, yards, &c.
1396	10·492	Arable.
1397	3·463	Arable.
1398	4·494	Heathy pasture, &c.
1399	11·418	Arable.
1400	1·008	Heathy pasture.
1401	7·094	Arable.
1402	13·554	Arable.
1403	5·364	Arable and stream.
1404	32·928	Heathy pasture and furze.
1405	4·395	Arable.
1406	2·834	Arable.
1407	18·103	Arable and heathy pasture.
1408	·364	Pond.
1409	1·421	Houses, gardens, &c.
1410	8·635	Arable and stream.
1411	6·960	Arable and embankment.
1412	5·804	Arable and stream.
1413	·200	House and arable.
1414	2·095	Arable.
1415	3·679	Arable.
1416	86·971	Heathy pasture, furze, &c.
1417	9·431	Arable.
1418	17·324	Arable and waste.
1419	·570	Rough pasture.
1420	3·837	Arable.
1421	·577	Wood.
1422	18·958	Arable, stream, &c.
1423	5·478	Wood and stream.
1424	·368	Wood.
1425	17·829	Arable and rough pasture.
1426	22·765	Rough pasture, road, &c.
1427	1·540	Rough pasture and stream.
1428	6·472	Arable, stream, and road.
1429	1·794	Wood and stream.
1430	2·120	Arable.
1431	81·160	Heathy pasture, furze, &c.
1432	1·334	Heathy pasture, &c.
1433	5·318	Arable.
1434	3·256	Arable.
1435	1·296	Arable.
1436	115·434	Streams, heathy pasture, &c.
1437	14·493	Arable.
1438	2·301	Rough pasture, road, &c.
1439	17·088	Wood.
1440	·523	Stream, rough pasture, &c.
1441	4·351	Wood.
1442	6·664	Stream, rough pasture, &c.
1443	7·622	Arable.
1444	1·018	Wood, rough pasture, &c.
1445	9·475	Arable and stream.
1446	1·139	Arable.
1447	6·685	Arable.

No. on Plan.	Area in Acres.	Remarks.	No. on Plan.	Area in Acres.	Remarks.
1448	2·263	Houses, garden, &c.	1492	·448	Wood.
1449	·369	Stackyard.	1493	1·652	Pond.
1450	·171	Mill dam.	1494	·839	Rough pasture, &c.
1451	72·472	Wood, roads, &c.	1495	10·199	Arable.
1452	1·992	Arable.	1496	·417	Wood.
1453	·902	Houses, garden, &c.	1497	11·921	Arable.
1454	1·029	Rough pasture, shed, &c.	1498	26·447	Arable, road, &c.
			1499	·228	Houses, garden, &c.
1455	1·623	Arable.	1500	4·637	Road.
1456	·689	Arable.	1501	·219	Pond.
1457	27·353	Arable and road.	1502	3·346	Arable.
1458	2·102	Arable.	1503	·078	House, garden, &c.
1459	6·909	Arable and road.	1504	·236	House and road.
1460	4·787	Arable.	1505	·506	House, garden, &c.
1461	4·546	Arable.	1506	2·510	Arable.
1462	·433	Mill dam.	1507	1·653	Wood, rough pasture, &c.
1463	62·028	Heathy pasture, furze, &c.	1508	18·853	Arable.
1464	5·313	Arable.	1509	21·461	Arable.
1465	3·642	Arable and road.	1510	2·127	Wood.
1466	2·150	Heathy pasture, furze, &c.	1511	10·273	Arable and rough pasture.
1467	6·347	Wood, road, & stream.	1512	·742	Road.
1468	·420	Rough pasture.	1513	19·610	Arable.
1469	1·609	Wood and stream.	1514	1·410	Arable.
1470	28·876	Arable and road.	1515	·838	Houses, gardens, &c.
1471	·924	Wood.	1516	1·134	Arable.
1472	·755	Rough pasture, road, &c.	1517	·455	Arable.
			1518	2·964	Arable.
1473	11·918	Arable and rough pasture.	1519	2·061	Arable.
			1520	·620	Houses, yards, &c.
1474	·437	Rough pasture and road.	1521	·950	Arable, stream, &c.
			1522	1·059	Arable.
1475	13·165	Arable.	1523	2·761	Arable, pond, &c.
1476	4·522	Arable.	1524	9·725	Arable and road.
1477	6·737	Arable.	1525	19·208	Arable and stream.
1478	2·220	Wood.	1526	5·885	Arable and road.
1479	·702	Streams, rough pasture, &c.	1527	·116	House and garden.
			1528	5·666	Arable.
1480	·368	House, road, &c.	1529	·223	Houses and yard.
1481	1·828	Garden.	1530	·112	Garden.
1482	·810	Road.	1531	1·446	Arable.
1483	1·847	Arable.	1532	·993	Arable.
1484	6·427	Arable and stream.	1533	1·236	Arable.
1485	2·745	Wood, road, &c.	1534	2·848	Arable.
1486	1·417	House and ornamental ground.	1535	3·304	Arable.
			1536	2·274	Arable.
1487	1·368	Arable and wood.	1537	·041	House, ruin, &c.
1488	·973	Arable and road.	1538	·020	House, &c.
1489	·263	Wood.	1539	4·597	Arable.
1490	6·870	Arable and road.	1540	21·382	Arable, streams, and roads.
1491	·178	Wood.			

No. on Plan.	Area in Acres.	Remarks.	No. on Plan.	Area in Acres.	Remarks.
1541	·088	Houses, garden, &c.	1591	20·027	Arable, road, &c.
1542	2·135	Arable and road.	1592	4·741	Arable.
1543	·544	Houses, gardens, &c.	1593	5·210	Arable.
1544	1·367	Arable.	1594	7·213	Arable and rough pasture.
1545	·510	Pond.			
1546	·071	Garden.	1595	1·362	Arable.
1547	·933	Houses, garden, &c.	1596	13·039	Moss, &c.
1548	4·495	Arable.	1597	·797	Road.
1549	4·215	Arable.	1598	22·059	Wood, heathy pasture, &c.
1550	·546	Houses, garden, &c.			
1551	·914	Arable.	1599	6·494	Arable.
1552	·144	House, garden, &c.	1600	2·041	Heathy pasture, &c.
1553	13·081	Arable, road, &c.	1601	·883	Moss, road, &c.
1554	·036	House, ruin, &c.	1602	·214	Houses, garden, &c.
1555	5·058	Arable.	1603	31·930	Arable and rough pasture.
1556	8·627	Arable.			
1557	·702	Arable.	1604	5·361	Heathy pasture, &c.
1558	·830	Arable.	1605	·570	Houses, garden, &c.
1559	2482·008	Heathy pasture, furze, &c.	1606	13·707	Arable.
			1607	·369	Houses, gardens, &c.
1560	·810	Arable.	1608	·613	Rough pasture.
1561	3·924	Arable.	1609	6·038	Wood, rough pasture, &c.
1562	3·652	Arable.			
1563	1·322	Houses, garden, &c.	1610	28·405	Wood, stream, &c.
1564	4·954	Arable.	1611	1·314	Heathy pasture, &c.
1565	6·375	Arable.	1612	·771	Houses, gardens, &c.
1566	·233	Houses, &c.	1613	·108	Arable.
1567	1·374	Arable.	1614	·097	Furze.
1568	3·865	Arable.	1615	·157	Furze.
1569	5·848	Arable.	1616	·308	Arable, stream, &c.
1570	3·088	Arable.	1617	2·546	Rough pasture and stream.
1571	1·598	Arable and road.			
1572	1·483	Arable.	1618	1·564	Arable.
1573	1·714	Arable.	1619	11·543	Arable and rough pasture.
1574	·279	Houses, gardens, &c.			
1575	·687	Arable.	1620	·602	Stream, heathy pasture, &c.
1576	4·608	Arable.			
1577	1·339	Arable.	1621	3·295	Arable.
1578	3·895	Arable and rough pasture.	1622	2·572	Arable.
			1623	13·378	Arable.
1579	·404	Houses, gardens, &c.	1624	1·777	Arable.
1580	6·293	Arable and road.	1625	·467	Arable.
1581	·247	Houses, yards, &c.	1626	48·643	Wood and heathy pasture.
1582	·082	Garden.			
1583	1·880	Arable.	1627	2·828	Heathy pasture, &c.
1584	1·729	Arable, road, &c.	1628	8·520	Stream, heathy pasture, &c.
1585	2·580	Arable and road.			
1586	1·390	Arable.	1629	9·816	Arable, rough pasture, &c.
1587	·604	Arable and stream.			
1588	3·890	Arable.	1630	1·696	Arable.
1589	18·078	Arable.	1631	1 241	Arable.
1590	·442	Houses, garden, &c.	1632	1·961	Arable.

No. on Plan.	Area in Acres.	Remarks.	No. on Plan.	Area in Acres.	Remarks.
1633	11·730	Arable.	1664	3·244	Arable.
1634	·494	Arable.	1665	·953	Houses, gardens, &c.
1635	1·541	Houses, garden, &c.	1666	5·148	Heathy pasture and stream.
1636	·147	Pond.			
1637	10·792	Arable.	1667	2·115	Arable and road.
1638	9·054	Heathy and rough pasture.	1668	1·246	Heathy pasture.
			1669	48·678	Arable and road.
1639	1·289	Road.	1670	17·306	Arable and road.
1640	18·594	Arable.	1671	·963	Arable.
1641	·489	Rough pasture.	1672	11·001	Arable.
1642	8·670	Arable.	1673	11·374	Wood, streams, &c.
1643	22·809	Arable and rough pasture.	1674	1·977	Arable.
			1675	5·566	Arable.
1644	36·645	Arable, road, &c.	1676	1·239	Arable.
1645	11·348	Wood.	1677	·340	Arable, &c.
1646	·789	Rough pasture.	1678	·092	Pond.
1647	11·013	Arable.	1679	1·005	Rough pasture, pond, &c.
1648	42·355	Arable.			
1649	4·955	Wood.	1680	·357	Arable.
1650	1·253	Heathy pasture and road.	1681	4·821	Wood.
			1682	24·108	Arable and rough pasture.
1651	12·230	Arable.			
1652	5·713	Arable.	1683	8·264	Wood.
1653	·526	Rough pasture and stream.	1684	3·516	Arable.
			1685	2·201	Arable.
1654	1·687	Heathy pasture and stream.	1686	·654	Arable.
			1687	2·924	Arable.
1655	26·096	Arable and rough pasture.	1688	·375	Wood.
			1689	1·579	Wood.
1656	·456	Rough pasture, &c.	1690	·106	Arable.
1657	·088	House, yard, &c.	1691	1·558	Arable.
1658	·454	Rough pasture.		201·771	Houses, roads, gardens, &c. (Town of Elgin).
1659	·366	Rough pasture.			
1660	6·359	Road.			
1661	26·855	Arable, rough pasture, &c.		15·612	Houses, roads, gardens, &c. (Village of New Elgin).
1662	1·916	Heathy pasture and marsh.			
1663	332·296	Roads, heathy pasture, &c.		19258·329	

No. on Plan.	Area in Acres.	Remarks.
	451·848	Area of the Parliamentary Burgh of Elgin, inside the Municipal Burgh.
	262·874	Area of the Parliamentary Burgh of Elgin, outside the Municipal Burgh.
	714·722	Area of that part of the Parliamentary Burgh of Elgin, situated within the Parish of Elgin.
	451·848	Area of that part of the Municipal Burgh of Elgin, situated within the Parish of Elgin.

RECAPITULATION.

	18957·144	Land.
	145·004	Roads.
	63·535	Railways.
	92·646	Water
	19258·329	Total area of the Parish of Elgin, in the County of Elgin.

INDEX TO PLACES

IN THE

PARISH OF ELGIN.

COUNTY OF ELGIN.

Name of Place.	No. of Sheet. 6-inch scale.	No. of Sheet. 25·344 in. scale.
Allarburn - -	VII.	15
Ashgrove - -	"	16
Auchtertyre Croft	XII.	6
Barnhill - -	"	9
Batchen - -	"	3
Belview Cottage -	"	9
Bilbohall - -	VII.	15
Birkenhill - -	XII.	10
Blackfriarshaugh -	VII.	15
Blackhills - -	XIII.	6
Blackhills House -	"	"
Blinkbonnie - -	XII.	14
Boghead - -	"	3
Bogintenie - -	"	13
Bogs of Main -	"	3
Braehead - -	XIII.	9
Braehead - -	"	10
Braelossie - -	VII.	15
Bridge-end - -	XII.	10
Bruceland - -	VII.	15
Burnside - -	XII.	6
Burnside - -	"	8
Burnside of Mostowie - -	VII.	13
Cairneyhillocks -	XIII.	6
Calliemuckie -	XII.	13
Cascade - -	XIII.	6
Clackmarras -	"	5
Cloddach - -	XII.	7
Cockmuir - -	"	12
Coldhome - -	XIII.	6
Coleburns - -	"	13
Coleburns Mill -	"	"
Cowslacks - -	"	10
Crossley - -	XII.	"
Croy - -	XII.	10
Culbackhillock -	"	8
Dykeside - -	XIII.	9
Easter Auchtertyre	XII.	10
Easter Bog of Fearn	XIII.	"
Easter Foresterseat	XII.	9
Easter Greenside -	XIII.	10
Easter Hillside -	XII.	1
East Hole - -	"	9
Easter Marchhead	"	2
Easter Manbeen -	"	7
Easter Millbuies -	XIII.	9
Easter Pittendriech	XII.	3
Easter Stonehouse	XIII.	10
Easter Whitewreath	"	9
Eildonside - -	XII.	6
Elgin Net Works -	VII.	16
Faulds - -	XIII.	6
Fleurs - -	VII.	15
Foresterseat - -	XII.	9
Fywatt - -	XIII.	13
Gallowcrook -	VII.	15
Gallowhill - -	"	"
Garrowslack -	XII.	5
Glassgreen - -	"	4
Glen of Rothes -	XIII.	13
Gowshillock -	VII.	"
Greenhead - -	XIII.	5
Greenhowe - -	XII.	9
Greens of Bogside	"	15
Greenwells - -	XIII.	9
Haughlands -	VII.	15

Name of Place.	No. of Sheet. 6-inch scale.	No. of Sheet. 25·344 in. scale.
Hazlebank - -	XI.	15
Heath Cottage -	XII.	12
Highland Railway	VII.	15, 16
Hillhall - -	XII.	13
	XVII.	1
Hillhead - -	XIII.	6
Hill-lands of Barnhill - -	XII.	13
Humbrack - -	XIII.	„
Incharnock - -	XII.	10
Inverlochty - -	VII.	14
Lochend Cottage -	XII.	9
Lochiepots - -	„	6
Lochinver - -	VII.	14
Lochnabo - -	XIII.	6
Logieburn - -	„	10
Longmorn - -	XII.	8
Lossiebank - -	VII.	15
Lower Angushouses	XIII.	9
Lower Bogside -	XII.	11
Lower Inchallon -	„	9
Lower Manbeen -	„	3
Lower Whitefield -	„	2
Maggot Park -	VII.	15
Maidenhouse -	XIII.	10
Main - -	XII.	3
Maryhill - -	XIII.	9
Mid Cottage -	XII.	„
Mid Foresterseat -	„	„
Milton - -	„	„
Milton - -	XIII.	6
Miltonbrae - -	XII.	2
Miltonduff - -	„	„
Miltonduff Mill -	„	6
Milnfield - -	VII.	16
Milnfield Cottage -	„	„
Morayshire Railway	„	12
Mossend - -	XII.	1
Mossend - -	„	3
Mostowie - -	VII.	13, 14
Muirton - -	XII.	4
Muir of Miltonduff	„	6
Muiryhall - -	„	2
New Cemetery -	VII.	16
New Elgin - -	„	„
Netherbyre - -	XII.	9
Newfield - -	XIII.	6
Newmill - -	XII.	„
Newton - -	XIII.	„
Old Mills - -	VII.	15
Ordhill - -	XIII.	9
Ordwell - -	„	6
Overton - -	XII.	13
Palmercross - -	VII.	15
Pans - -	„	12, 16
Pinefield - -	„	16
Pinefield Cottage -	„	„
Pinefield Nursery	„	„
Pittendriech Mills	XII.	3
Pluscarden - -	XI.	12
Pluscarden Abbey (remains of) -	XII.	9
Precincts of Cathedral - -	VII.	12
Reddavie - -	XI.	16
Redhill - -	XII.	1
Redsland Cottage -	„	9
Riach - -	XIII.	5
Rosebrae - -	„	9
Rosehill - -	XII.	14
Ryeyards - -	XIII.	6
St. Catherine's Croft	VII.	15
Sheriff Mills -	„	„
Slackbrae - -	XIII.	9
Southfeu - -	XII.	4
Sourward - -	„	14
Springfield - -	VII.	16
Stoniefield - -	XII.	9
Stoniewalls - -	„	10
Struangrove - -	VII.	15
Strypes - -	XIII.	6
Strypehead - -	„	10
Teindland - -	„	„
The Elms - -	„	„
The Wards - -	VII.	15, 16
Thistleflat - -	XII.	13
Thornhill - -	XIII.	5
Torhead - -	XII.	13
Torrieston - -	„	5, 6
Tyrockside - -	„	2
Tyrockside - -	„	7

Name of Place.	No. of Sheet. 6-inch scale.	No. of Sheet. 25·344 in. scale.
Upper Bilbohall -	XII.	4
Upper Bogside -	"	11
Upper Inchallon -	"	9
Upper Manbeen -	"	11
Upper Whitefield -	"	2
Viewhill - -	VII.	14
Volunteers' Rifle Range - -	"	13
Volunteers' Rifle Range - -	XII.	9
Wellbrae - -	XIII.	"
Wellheads - -	"	"
Wester Auchtertyre	XII.	10
Wester Bog of Fearn - -	XIII.	"
Wester Foresterseat	XII.	9
Wester Greenside	XIII.	10
Wester Hillside -	XII.	1
Wester Manbeen -	XII.	7
Wester Marchhead	"	2
Wester Millbuies -	XIII.	9
Wester Pittendriech	XII.	3
Wester Stonehouse	XIII.	10
Westerton - -	XI.	16
Westerton House -	"	"
Wester Whitewreath - -	XIII.	9
West Wards -	VII.	15
Whinniehill - -	"	14
Whitebank - -	XII.	6
Whitefield Croft -	VII.	14
Whitetree - -	XI.	16
Whitetree Cottage	"	12
Whitewells - -	XII.	10
Whitewreath -	XIII.	9
Woodend - -	XII.	13
Woodside - -	VII.	14
Woodside - -	XIII.	6

LONDON:
Printed by George E. Eyre and William Spottiswoode,
Printers to the Queen's most Excellent Majesty.
For Her Majesty's Stationery Office.

ORDNANCE SURVEY OF SCOTLAND.

BOOK OF REFERENCE TO THE PLAN

OF THE

PARISH OF ELLON,

IN THE

COUNTY OF ABERDEEN,

CONTAINING 22339·467 ACRES.

COLONEL SIR HENRY JAMES, R.E., F.R.S., M.R.I.A., F.G.S., &c.,

SUPERINTENDENT OF THE SURVEY.

LONDON:

PRINTED BY GEORGE E. EYRE AND WILLIAM SPOTTISWOODE,

PRINTERS TO THE QUEEN'S MOST EXCELLENT MAJESTY.

FOR HER MAJESTY'S STATIONERY OFFICE.

1869.

Price Three Shillings.

[7142—50—3/69.]

the
tely
l to

ach

k.

in-

4.

on-
ble
he

es

ORDNANCE SURVEY OF SCOTLAND

PARISH OF ELLON

ABERDEENSHIRE

INDEX TO THE SHEETS

Published on the Scale of $\frac{1}{2500}$ or 25·344 Inches to a Mile

Scale of this Index One Inch to a Mile.

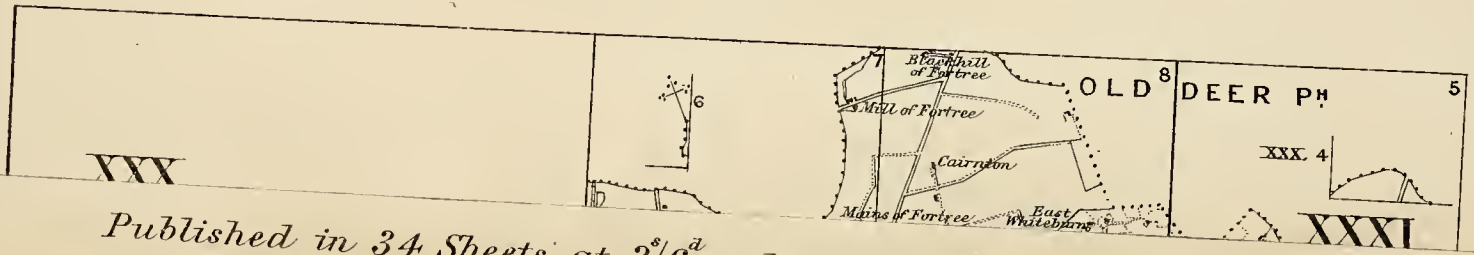

Published in 34 Sheets at 2s/6d each, with 1 Book of Areas at 3s/-

EXPLANATORY REMARKS.

The scale of the Parish Plans is the 1-2500th of the actual length on the ground, and is equal to 25·344 inches to a mile, which is very approximately equal to one square inch to one acre, the square of 1·0018 inch being equal to one acre.

The length of each sheet is $1\frac{1}{2}$ miles, and the width 1 mile, the area of each sheet is therefore 960 acres.

Each enclosure has a reference number to the area which is given in this Book.

The Braces ($\int$) on the plans are to indicate that the spaces so braced are included under tho same reference number.

The Altitudes in feet above the Mean Level of the Sea are written thus—31·4.

The Scale of the Plans of the County is 6 inches to a mile, and each sheet contains the same area as 16 sheets of the Parish Plans. There is therefore a double reference number to each sheet, as VI. 9., the Roman Numerals referring to the County Plans, the Arabic Figures to the Parish Plans.

The following are the characters employed on the Ordnance Plans on the Scales of 1–2500, and 6 inches to a mile :—

County Names	C	Hundreds or Wards	W
Parishes	P	Townships	T
Extra Parochial	E	Division of Townships	T

Antiquities ..... { ROMAN; Druidical or Saxon; Norman or Subsequent.

The descriptions of the boundaries are shown by the following initials :—

Centre of Stream	*C.S.*	Centre of Fence	*C.F.*
Centre of Road	*C.R.*	Top of Cop	*T.C.*
Side of Stream or Drain	*S.S.* or *S.D.*	Centre of Wall	*C.W.*
Root of Hedge	*R.H.*	Defaced	*Def.*
Face of Wall	*F.W.*	Track of Stream	*T.S.*

Undefined ..... *Und.*

Where a change occurs in the boundaries, the symbol [o—o] is used to show the part at which the change takes place.

N.B.—To convert Decimal Fractions of an Acre into Roods and Perches, multiply the decimal first by 4 and then by 40, preserving the same number of decimals in the product.

Examples—

	Acres.		Acres.
	633·357		527·013
	4		4
	1·428		·052
	40		40
A. R. P.	17·120	A. R. P.	2·080
633 1 17		527 0 2	

TABLE

FOR CONVERTING DECIMAL PARTS OF AN ACRE INTO ROODS AND PERCHES.

Perch.	0 Rood.	1 Rood.	2 Roods.	3 Roods.	Perch.	0Rood.	1 Rood.	2 Roods.	3 Roods.
0	·000	·250	·500	·750	21	·131	·381	·631	·881
1	·006	·256	·506	·756	22	.137	·387	·637	·887
2	·012	·262	·512	·762	23	·144	·394	·644	·894
3	·019	·269	·519	·769	24	·150	·400	·650	·900
4	·025	·275	·525	·775	25	·156	·406	·656	·906
5	·031	·281	·531	·781	26	·162	·412	·662	·912
6	·037	·287	·537	·787	27	·169	·419	·669	·919
7	·044	·294	·544	·794	28	·175	·425	·675	·925
8	·050	·300	·550	·800	29	·181	·431	·681	·931
9	·056	·306	·556	·806	30	·187	·437	·687	·937
10	·062	·312	·562	·812	31	·194	·444	·694	·944
11	·069	·319	·569	·819	32	·200	·450	·700	·950
12	·075	·325	·575	·825	33	·206	·456	·706	·956
13	·081	·331	·581	.831	34	·212	·462	·712	·962
14	·087	·337	·587	·837	35	·219	·469	·719	·969
15	·094	·344	·594	·844	36	·225	·475	·725	·975
16	·100	·350	·600	·850	37	·231	·481	·731	·981
17	·106	·356	·606	·856	38	·237	·487	·737	·987
18	·112	·362	·612	·862	39	·244	·494	·744	·994
19	·119	·369	·619	·869	40	·250	·500	·750	1·000
20	·125	·375	·625	·875					

PARISH OF ELLON,

IN THE

COUNTY OF ABERDEEN—(Eastern Division).

No. on Plan.	Area in Acres.	Remarks.	No. on Plan.	Area in Acres.	Remarks.
1	11·769	Arable, &c.	35	2·127	Arable.
2	10·295	Arable, &c.	36	1·809	Houses, yards, garden, and road.
3	5·242	Arable.			
4	·501	Pasture, &c.	37	7·742	Arable.
5	3·213	Arable.	38	·420	Road, grass, and yard.
6	2·779	Wood.			
7	3·498	Arable, &c.	39	5·268	Arable.
8	6·105	Arable, &c.	40	·104	House and garden.
9	4·513	Arable, &c.	41	12·743	Arable.
10	14·833	Arable, &c.	42	13·437	Arable.
11	16·098	Arable, &c.	43	18·037	Arable.
12	13·399	Arable.	44	11·262	Arable, &c.
13	·226	Houses, garden, and yards.	45	8·529	Arable, &c.
			46	·293	Houses, gardens, and yards.
14	10·238	Arable, &c.			
15	3·659	Arable, &c.	47	21·954	Arable, &c.
16	·346	Houses, garden, and yards.	48	25·166	Arable, &c.
			49	21·963	Arable, &c.
17	12·526	Arable, &c.	50	22·666	Arable, &c.
18	26·974	Arable, &c.	51	15·540	Arable.
19	3·033	Arable.	52	17·497	Arable, &c.
20	16·071	Arable.	53	17·647	Arable.
21	·320	Dam.	54	22·346	Arable.
22	3·976	Arable, &c.	55	14·699	Arable, &c.
23	·837	Houses, yards, garden, &c.	56	16·296	Arable.
			57	27·075	Arable.
24	·684	House, garden, wood, and grass.	58	·134	House, yards, and sand pit.
25	9·594	Arable, &c.	59	15·986	Arable, &c.
26	10·486	Arable, &c.	60	9·929	Arable.
27	13·493	Arable, &c.	61	4·851	Arable.
28	28·170	Arable, &c.	62	2·611	Houses, yards, garden, road, &c.
29	2·835	Arable.			
30	1·329	Houses, yards, &c.	63	·128	Dam.
31	16·521	Arable, &c.	64	9·980	Arable, &c.
32	·075	House, garden, and yard.	65	6·049	Arable.
			66	·237	House, yards, and road.
33	1·766	Occupation road.			
34	15·954	Arable, &c.	67	9·853	Arable.

No. on Plan.	Area in Acres.	Remarks.
68	10·882	Arable.
69	·302	House, gardens, and yards.
70	14·835	Arable, &c.
71	9·895	Arable.
72	3·128	Occupation road.
73	19·737	Arable.
74	12·479	Arable, &c.
75	11·031	Arable, &c.
76	23·453	Arable.
77	27·229	Arable.
78	25·573	Arable.
79	19·108	Arable.
80	12·469	Heathy pasture.
81	41·883	Arable.
82	6·199	Arable, &c.
83	2·138	Arable.
84	·543	Arable.
85	·173	Houses, garden, and yard.
86	6·182	Arable.
87	·219	Houses, garden, and yards.
88	3·465	Arable, &c.
89	2·333	Arable, &c.
90	·387	Houses, yard, and road.
91	4·829	Arable, &c.
92	4·663	Arable.
93	4·375	Arable.
94	·277	Garden and road.
95	4·223	Arable.
96	4·892	Arable.
97	·988	Arable.
98	9·152	Arable.
99	·209	Houses, garden, and yards.
100	3·151	Rough pasture.
101	2·649	Rough pasture and wood.
102	2·569	Arable.
103	·778	Houses, yards, garden, road, &c.
104	1·027	Arable, &c.
105	·736	Houses, yards, garden, &c.
106	26·777	Arable, &c.
107	·145	Houses, yard, garden, &c.
108	5·604	Arable.
109	8·076	Arable.
110	13·561	Arable.
111	3·016	Arable, &c.
112	10·822	Arable, &c.
113	·563	Houses, yards, garden, and dam.
114	13·721	Arable.
115	·265	Arable, house, and yard.
116	7·381	Arable.
117	·177	House, gardens, and yard.
118	14·391	Arable.
119	17·889	Arable, &c.
120	7·018	Arable, &c.
121	·528	Arable.
122	1·797	Wood, &c.
123	17·182	Arable.
124	10·911	Arable.
125	5·404	Arable, &e.
126	·668	Houses, yards, garden, &c.
127	7·443	Arable, &c.
128	13·506	Arable.
129	17·467	Arable, &c.
130	17·823	Wood, &c.
131	13·650	Arable, &c.
132	12·746	Arable, &c.
133	13·171	Arable, &c.
134	·419	House, gardens, and yards.
135	17·872	Arable, &c.
136	16·814	Arable.
137	18·237	Arable.
138	12·394	Arable and rough pasture.
139	13·695	Arable.
140	10·911	Arable.
141	·440	Wood, &e.
142	·681	Houses, yards, garden, grass, &c.
143	31·893	Arable, &c.
144	·327	Quarry.
145	·360	Wood, &c.
146	9·610	Arable.
147	13·170	Arable.
148	7·356	Arable, &c.
149	11·134	Arable, &c.
150	17·551	Arable, &e.
151	6·401	Arable.
152	9·885	Arable, houses, &c.
153	14·907	Arable.
154	·967	Houses, garden, and yards.

No. on Plan.	Area in Acres.	Remarks.	No. on Plan.	Area in Acres.	Remarks.
155	18·125	Arable, &c.	201	4·322	Arable, &c.
156	17·581	Arable, &c.	202	19·617	Arable.
157	1·880	Occupation road.	203	1·984	Wood.
158	6·182	Arable.	204	1·742	Wood.
159	·843	Houses, yards, and wood.	205	22·885	Arable, &c.
			206	16·180	Arable.
160	8·372	Wood.	207	16·065	Arable.
161	21·890	Arable.	208	·200	Houses, garden, and yards.
162	20·699	Arable, &c.			
163	7·621	Arable, &c.	209	9·592	Arable, &c.
164	3·590	Arable.	210	·230	Houses, garden, and yards.
165	3·667	Arable.			
166	6·975	Arable, &c.	211	20·019	Arable.
167	2·535	Arable, &c.	212	11·826	Arable, &c.
168	9·164	Arable, &c.	213	9·695	Arable.
169	8·684	Arable, &c.	214	13·220	Arable.
170	·428	Houses, gardens, and yards.	215	15·653	Arable.
			216	6·034	Moss.
171	8·263	Arable, &c.	217	7·499	Arable, &c.
172	29·405	Arable.	218	1·872	Grass and streams.
173	·228	Houses and yards.	219	18·686	Arable and moss.
174	·169	Arable, &c.	220	12·049	Arable, &c.
175	12·355	Arable, &c.	221	·300	Dam.
176	8·788	Arable, &c.	222	·847	Arable, &c.
177	·491	Houses, yards, garden, and road.	223	1·311	Houses, yards, garden, and arable.
178	8·606	Arable, &c.	224	6·154	Arable.
179	4·417	Arable, &c.	225	25·212	Arable, &c.
180	1·175	Public road.	226	19·440	Arable, &c.
181	10·027	Arable.	227	4·613	Arable.
182	15·262	Arable.	228	4·752	Arable, &c.
183	4·671	Arable.	229	·957	Arable.
184	·374	Houses, yards, garden, and road.	230	3·560	Arable, &c.
			231	5·930	Arable, &c.
185	16·766	Arable.	232	·726	Houses, yards, garden, and road.
186	6·247	Arable, &c.			
187	10·747	Public road.	233	7·324	Arable.
188	11·073	Arable, &c.	234	·656	House, garden, and road.
189	·345	Houses, garden, and yards.			
			235	7·347	Arable.
190	7·603	Arable.	236	7·421	Arable, &c.
191	11·234	Arable.	237	5·592	Arable.
192	9·260	Arable.	238	1·718	Occupation road.
193	16·159	Arable.	239	7·844	Arable, &c.
194	12·466	Arable.	240	·605	Houses, yards, garden, and road.
195	1·484	Houses, yards, garden, road, &c.			
			241	4·623	Arable, &c.
196	14·281	Arable.	242	10·562	Arable.
197	12·961	Arable.	243	3·390	Arable.
198	6·882	Arable, &c.	244	2·570	Arable.
199	12·914	Arable.	245	5·122	Arable.
200	6·202	Arable, &c.	246	2·403	Arable.

No. on Plan.	Area in Acres.	Remarks.
247	9·986	Arable, &c.
248	·268	Houses, gardens, and yards.
249	4·626	Arable.
250	10·038	Arable, &c.
251	·362	Houses, yards, whins, and road.
252	4·683	Arable.
253	4·360	Arable, &c.
254	·346	Houses, yards, grass, and road.
255	7·484	Arable.
256	·729	Occupation road.
257	2·365	Arable.
258	·229	Houses, garden, and yards.
259	1·298	Arable.
260	2·346	Arable.
261	4·524	Arable.
262	·635	Houses, yards, and road.
263	21·880	Arable, heathy pasture, whins, &c.
264	6·789	Arable.
265	·545	Houses, yards, gardens, and road.
266	14·320	Arable.
267	8·346	Arable.
267a	·553	Road.
268	16·491	Arable, &c.
269	5·123	Arable, &c.
270	1·466	Arable.
271	7·942	Arable, &c.
272	7·264	Moss, arable, &c.
273	6·271	Arable, &c.
274	15·375	Arable, &c.
275	26·215	Arable.
276	2·372	Houses, yards, garden, grass, road, &c.
276a	·196	Dam.
277	27·838	Arable, moss, &c.
278	18·288	Arable, moss, &c.
279	24·357	Arable, &c.
280	13·789	Arable, &c.
281	3·643	Arable, &c.
282	1006·389	Arable, heathy pasture, &c.
282a	15·638	Arable, &c.
283	·403	House, yards, garden, and road.
284	7·049	Arable, &c.
285	3·060	Arable.
286	2·178	Arable.
287	3·740	Arable, &c.
288	6·414	Arable, &c.
289	1·194	Arable, houses, gardens, yards, &c.
290	1·912	Arable.
291	17·247	Arable, &c.
292	14·031	Arable.
293	2·150	Arable.
294	5·368	Arable.
295	5·191	Arable.
296	·276	Houses, yards, and grass.
297	3·504	Public road.
298	4·551	Arable.
299	4·073	Arable.
300	4·624	Arable.
301	·069	House, garden, and yard.
302	16·466	Arable.
303	16·342	Arable, &c.
304	15·082	Arable, &c.
305	5·769	Arable, &c.
306	13·686	Arable.
307	1·807	Houses, yards, garden, and road.
308	20·051	Arable.
309	18·010	Arable.
310	16·239	Arable.
311	·431	Houses, yards, gardens, &c.
312	3·020	Arable.
313	2·709	Arable.
314	11·461	Arable.
315	2·839	Arable.
316	2·587	Arable.
317	11·498	Arable, &c.
318	11·137	Arable, &c.
319	39·520	Arable, &c.
320	14·026	Arable.
321	9·243	Arable, &c.
322	·270	Houses, garden, and yards.
323	1·193	Houses, yards, garden, and road.
324	·413	Dam.
325	23·638	Arable.
326	11·288	Arable.
327	3·278	Public road.
328	22·996	Arable.
329	15·836	Arable.

No. on Plan.	Area in Acres.	Remarks.
330	19·910	Arable, &c.
331	10·183	Arable, whins, &c.
332	9·444	Arable.
333	·563	Houses, garden, and yards.
334	6·951	Arable, &c.
335	8·276	Arable, &c.
336	7·775	Arable, &c.
337	·381	Houses, garden, and yards.
338	8·499	Arable, &c.
339	6·539	Arable, &c.
340	9·785	Arable.
341	9·061	Arable.
342	10·858	Arable.
343	5·842	Arable.
344	9·158	Arable.
345	5·475	Arable.
346	1·005	Houses, garden, and yards.
347	7·080	Arable, &c.
348	1·911	Arable, &c.
349	·121	Houses, garden, and yard.
350	8·055	Arable.
351	8·775	Arable, &c.
352	8·788	Arable, &c.
353	2·833	Arable.
354	19·319	Arable, &c.
355	·219	Houses, garden, and yard.
356	8·778	Arable.
357	2·314	Arable, &c.
358	8·079	Arable.
359	7·154	Arable.
360	5·341	Arable, &c.
361	12·882	Arable, &c.
362	37·727	Wood, &c.
363	6·872	Arable.
364	2·577	Arable.
365	3·570	Stream and rough pasture.
366	5·653	Arable.
367	2·596	Arable, heathy pasture, &c.
368	5·064	Arable.
369	·448	Houses, garden, and yards.
370	7·600	Arable, &c.
371	9·125	Arable.
372	7·445	Arable.
373	1·113	Arable.
374	1·092	Arable.
375	8·061	Arable, &c.
376	5·585	Arable, &c.
377	·295	Houses, garden, and yards.
378	4·997	Arable.
379	4·690	Arable.
380	·976	Arable.
381	7·073	Arable.
382	6·857	Arable.
383	·526	Houses, yards, garden, and dam.
384	7·328	Arable.
385	7·097	Arable, &c.
386	8·169	Arable, &c.
387	2·361	Arable.
388	·984	Arable, whins, house, garden, &c.
389	1·247	Arable.
390	8·870	Arable.
391	1·411	Arable.
392	·125	Houses, garden, and yard.
393	·309	House, garden, yard, and road.
394	3·283	Arable.
395	3·484	Arable, &c.
396	2·671	Arable.
397	·161	Houses, garden, and yard.
398	6·928	Arable, &c.
399	·575	Houses, yards, gardens, and wood.
400	12·014	Arable.
401	13·404	Arable and whins.
402	11·542	Arable.
403	9·530	Arable, &c.
404	1·198	Rough pasture.
405	2·166	Houses, yards, gardens, and roads.
406	17·718	Arable.
407	·677	Wood.
408	15·077	Arable.
409	15·034	Arable.
410	2·111	Arable.
411	3·533	Arable.
412	3·511	Wood, &c.
413	1·621	Houses, yards, garden, &c.
414	16·969	Arable.
415	1·371	Wood, grass, &c.
416	·137	Arnage House.

No. on Plan.	Area in Acres.	Remarks.
417	10·195	Arable, &c.
418	14·226	Arable.
419	1·329	Arable.
420	29·625	Ornamental pasture, trees, &c.
421	·808	Garden.
422	·258	Wood.
422a	8·470	Wood, grass, &c.
423	3·080	Arable.
424	2·956	Stream and rough pasture.
425	7·226	Arable.
426	·940	Pond.
427	55·784	Wood, grass, &c.
428	·519	Wood.
429	50·901	Arable, &c.
430	·276	Dam.
431	1·617	Houses, yards, garden, grass, &c.
432	·250	Houses and gardens.
433	18·209	Arable.
434	·898	Arable, house, and garden.
435	50·519	Arable, &c.
436	·449	Wood.
437	55·374	Arable.
438	6·558	Arable.
439	·145	House, garden, & yard.
440	2·242	Arable.
441	·384	Wood.
442	6·046	Arable.
443	6·881	Arable, &c.
444	56·752	Arable, &c.
445	36·603	Wood, &c.
446	17·778	Arable.
447	13·537	Arable.
448	1·645	Private road.
449	6·444	Arable.
450	1·101	Houses, yards, gardens, and roads.
451	13·234	Arable.
452	·320	Wood.
453	·702	Wood, house, and garden.
454	8·774	Arable.
455	14·647	Arable, &c.
456	9·531	Arable, &c.
457	9·909	Arable, &c.
457a	1·118	Occupation road.
458	·170	Dam.
459	3·190	Houses, yards, road, garden, arable, &c.
460	14·752	Arable.
461	8·795	Arable, &c.
462	3·423	Arable.
463	3·433	Arable, whins, garden, &c.
464	15·671	Arable, &c.
465	16·710	Arable.
466	3·234	Arable.
467	6·106	Arable, &c.
468	7·720	Arable.
469	·694	Houses, yards, gardens, and road.
470	6·668	Arable.
471	7·145	Arable, &c.
472	·963	Houses, gardens, and yards.
473	7·812	Arable.
474	7·839	Arable, &c.
475	5·649	Arable, &c.
476	8·216	Arable, &c.
477	9·589	Arable.
478	9·810	Arable.
479	·258	Houses, yards, & road.
480	8·154	Arable.
481	4·401	Arable.
482	·516	Houses and yards.
483	8·128	Arable.
484	9·025	Arable.
485	21·963	Arable.
486	2·395	Arable.
487	9·778	Arable.
488	4·143	Arable.
489	5·394	Arable.
490	·402	Whins.
491	15·115	Arable.
492	·179	Houses, gardens, and yards.
493	7·266	Arable.
494	·365	House, gardens, and grass.
495	·467	Houses, yards, gardens, and grass.
496	15·208	Arable, &c.
497	4·693	Arable.
498	·450	Houses, gardens, and yards.
499	18·716	Arable.
500	·532	Houses, garden, and yards.
501	·620	Whins.
502	·449	Houses, garden, and yards.

No. on Plan.	Area in Acres.	Remarks.
503	7·613	Arable.
504	·606	Houses, yards, garden, and road.
505	7·358	Arable.
506	17·818	Arable, &c.
507	·115	Dam.
508	2·380	Houses, yards, garden, &c.
509	33·196	Arable, &c.
510	3·982	Whins, rough pasture, &c.
511	31·301	Arable, &c.
512	16·741	Arable.
513	18·211	Arable.
514	19·781	Arable, &c.
515	4·622	Arable.
516	17·954	Arable, &c.
517	2·066	Occupation road.
518	10·178	Arable.
519	17·935	Arable, &c.
520	42·140	Arable, moss, houses, &c.
521	2·264	Arable, house, &c.
522	36·758	Moss, arable, &c.
523	6·386	Arable.
524	1·547	Houses, yards, garden, wood, &c.
525	·533	Arable.
526	4·414	Arable, &c.
527	·839	Wood.
528	17·023	Arable.
529	·296	Wood.
530	5·430	Public road.
531	2·817	Arable.
532	12·934	Arable.
533	·339	Rough pasture and road.
534	7·229	Arable.
535	6·404	Arable.
536	6·795	Arable.
537	6·432	Arable.
538	15·556	Arable.
539	5·870	Arable.
540	1·652	Houses, yards, gardens, arable, &c.
541	2·049	Arable.
542	8·361	Arable.
543	·169	Houses and yards.
544	3·652	Arable, &c.
545	1·445	Houses, yards, garden, and road.
546	9·791	Arable.
547	9·491	Arable.
548	10·137	Arable, houses, garden, &c.
549	10·285	Arable, &c.
550	11·809	Arable.
551	3·071	Public road.
552	·483	Houses, garden, and yards.
553	12·691	Arable.
554	12·252	Arable.
555	10·836	Arable.
556	12·173	Arable.
557	4·364	Arable.
558	8·860	Arable.
559	6·785	Arable.
560	11·523	Arable.
561	·515	Houses, garden, and yards.
562	2·416	Arable.
563	3·024	Arable.
564	1·404	Occupation road.
565	12·856	Arable.
566	12·506	Arable.
567	·147	House, yard, & garden.
568	3·443	Arable.
569	9·648	Arable.
570	12·967	Arable.
571	14·990	Arable.
572	·187	Houses, road, &c.
573	11·504	Arable.
574	·338	Houses, garden, and yards.
575	10·740	Arable.
576	·328	Houses, garden, and yards.
577	6·428	Arable, &c.
578	5·865	Arable, house, garden, &c.
579	2·709	Arable.
580	·292	House, garden, & yards.
581	17·713	Arable, heathy pasture, &c.
582	12·166	Arable, heathy pasture, &c.
583	2·146	Arable.
584	·971	Arable, &c.
585	·752	Occupation road.
586	15·972	Arable.
587	31·597	Arable.
588	·219	Houses, garden, and yards.
589	2·300	Arable.

No. on Plan.	Area in Acres.	Remarks.	No. on Plan.	Area in Acres.	Remarks.
590	4·904	Houses, wood, garden, grass, &c.	631	4·096	Arable, &c.
			632	2·119	Arable.
590a	·229	Pond and dam.	633	·790	Heathy pasture.
591	4·238	Arable, &c.	634	156·131	Arable, heathy, pasture, &c.
592	16·289	Arable, &c.			
593	21·868	Arable.	635	22·718	Arable, &c.
594	15·458	Arable.	636	27·467	Arable.
595	17·279	Arable.	637	10·878	Arable, &c.
596	22·736	Arable.	638	6·792	Arable, &c.
597	24·980	Arable.	639	8·591	Arable, &c.
598	14·161	Public road.	640	22·351	Arable, &c.
599	4·293	Arable, &c.	641	·128	Dam.
600	·223	Houses, gardens, and yards.	642	1·270	Houses, yards, garden, &c.
601	·203	Houses, garden, and yards.	643	13·538	Arable, &c.
			644	8·536	Arable.
602	9·925	Arable.	645	22·431	Arable.
603	3·986	Arable.	646	10·624	Arable, &c.
604	3·614	Arable, house, garden, &c.	647	16·027	Arable.
			648	15·169	Arable.
605	4·303	Arable.	649	15·505	Arable.
606	3·442	Arable, &c.	650	34·296	Arable.
607	3·412	Arable.	651	26·978	Arable, &c.
608	5·350	Arable, &c.	652	·220	House and yards.
609	·392	Houses and yards.	653	34·872	Arable.
610	4·356	Arable, house, garden, &c.	654	·157	Houses, garden, and yards.
611	3·109	Arable, &c.	655	30·256	Arable.
612	·599	Houses, garden, and yards.	656	27·979	Arable, &c.
			657	·265	Dam.
613	3·144	Arable.	658	3·733	Public road.
614	4·984	Arable, &c.	659	·712	Occupation road.
615	6·015	Arable.	660	8·047	Arable.
616	3·889	Arable, &c.	661	13·183	Arable.
617	2·640	Arable, &c.	662	·819	Occupation road.
618	4·036	Arable.	663	1·324	Houses, garden, and yards.
619	·729	Houses, yards, gardens, and arable.	664	4·990	Arable, &c.
			665	5·018	Arable, &c.
620	8·084	Arable.	666	5·007	Arable.
621	5·517	Arable.	667	4·988	Arable.
622	·504	Houses and yards.	668	5·303	Arable.
623	·222	Houses, garden, and yards.	669	1·735	Arable, &c.
624	8·103	Arable, heathy pasture, &c.	670	·326	Houses, garden, and yards.
625	3·212	Arable.	671	3·172	Arable, &c.
626	·095	Dam.	672	1·556	Arable.
627	2·062	Arable.	673	1·411	Arable.
628	3·264	Arable.	674	·109	Houses and yard.
629	4·434	Arable, garden, &c.	675	6·781	Arable, &c.
630	·337	Houses, garden, and yards.	676	·109	House, garden, & yard.
			677	4·514	Arable, &c.

No. on Plan.	Area in Acres.	Remarks.	No. on Plan.	Area in Acres.	Remarks.
678	4·588	Arable.	723	·217	Houses, garden, and yards.
679	2·293	Arable, &c.			
680	8·650	Arable, &c.	724	6·575	Arable.
681	12·847	Arable, &c.	725	·212	Houses, garden, yard, and arable.
682	15·772	Arable.			
683	12·348	Arable.	726	10·136	Arable.
684	16·431	Arable.	727	1·208	Houses, yards, gardens, and arable.
685	19·196	Arable.			
686	7·638	Arable.	728	21·106	Arable.
687	·111	Houses, garden, and yards.	729	16·715	Arable.
			730	13·979	Arable.
688	9·007	Arable, &c.	731	·245	Houses, garden, yard, and arable.
689	·287	Houses, garden, and yards.	732	·221	Houses, garden, and yards.
690	·195	House, garden, and yard.	733	4·684	Arable.
			734	15·442	Arable, &c.
691	8·057	Arable, &c.	735	51·589	Arable.
692	·095	Houses, garden, and yard.	736	10·357	Arable, &c.
693	·129	Houses, garden, and yard.	737	3·263	Houses, yards, gardens, pond, &c.
694	6·046	Arable.	737a	·100	Pond.
695	12·490	Arable, &c.	738	·280	Pond.
696	18·077	Arable.	739	1·167	Arable, &c.
697	8·916	Arable, &c.	740	·219	House and yard.
698	·528	Houses, garden, and yards.	741	·546	Arable, house, and garden.
699	5·552	Arable.	742	·401	Pond.
700	14·658	Arable, &c.	743	17·246	Arable.
701	15·480	Arable, &c.	744	30·874	Arable and whins.
702	14·229	Arable.	745	2·004	Occupation road.
703	4·665	Arable.	746	·657	Houses, yards, gardens, &c.
704	4·875	Arable.			
705	·263	Houses, garden, and yards.	747	15·728	Arable.
			748	39·704	Arable.
706	4·479	Arable.	749	29·836	Arable.
707	·133	Stackyard.	750	4·417	Public road.
708	·100	Dam.	751	49·614	Arable, &c.
709	5·171	Arable.	752	11·955	Arable, &c.
710	15·915	Arable.	753	11·142	Arable and whins.
711	1·553	Occupation road.	754	8·117	Public road.
712	23·752	Arable.	755	9·041	Arable.
713	·401	Gardens and grass.	756	5·910	Arable.
714	1·591	Arable, &c.	757	2·623	Stream and rough pasture.
715	1·343	Houses, yards, &c.			
716	1·530	Arable.	758	9·208	Arable.
717	13·946	Arable.	759	15·166	Arable, &c.
718	15·218	Arable.	760	12·635	Arable.
719	20·830	Arable, &c.	761	15·459	Arable, &c.
720	13·291	Arable, &c.	762	30·204	Arable.
721	22·093	Arable, &c.	763	1·588	Rough pasture.
722	1·646	Occupation road.	764	8·710	Arable, &c.

No. on Plan.	Area in Acres.	Remarks.	No. on Plan.	Area in Acres.	Remarks.
765	3·874	Ebrie Burn (part of).	815	26·656	Arable.
766	20·243	Wood.	816	·120	House and garden.
767	10·659	Arable.	817	56·783	Arable.
768	12·782	Arable.	818	2·266	Occupation road.
769	·703	Houses, garden, and yards.	819	49·481	Arable.
			820	·479	Wood.
770	2·914	Arable.	821	3·095	Houses, yards, garden, grass, wood, &c.
771	8·917	Arable.			
772	10·582	Arable.			
773	·113	Wood.	822	4·971	Arable.
774	33·400	Arable.	823	·240	Dam.
775	45·232	Arable, &c.	824	8·580	Arable.
776	9·456	Arable, &c.	825	·430	Road.
777	23·207	Arable.	826	13·565	Arable.
778	23·242	Arable.	827	21·049	Arable, &c.
779	22·180	Arable.	828	5·819	Arable.
780	1·060	Arable.	829	8·356	Arable.
781	·403	Dam.	830	3·669	Arable.
782	26·109	Arable.	831	11·563	Arable.
783	·954	Houses and yards.	832	14·815	Arable.
784	·760	Houses, yards, gardens, and grass.	833	11·034	Arable, &c.
			834	11·735	Arable.
785	8·878	Arable, &c.	835	7·199	Arable, &c.
786	12·580	Arable, &c.	836	10·204	Arable.
787	12·204	Arable.	837	·430	Houses, yards, garden, and grass.
788	8·500	Arable.			
789	20·944	Arable.	838	1·500	Arable and garden.
790	·084	Houses, garden, &c.	839	4·741	Arable.
791	10·091	Arable.	840	10·707	Arable.
792	14·182	Arable.	841	12·065	Arable, &c.
793	23·744	Arable.	842	12·979	Arable.
794	11·145	Arable.	843	11·941	Arable, &c.
795	9·167	Arable.	844	12·673	Arable, &c.
796	12·069	Arable.	845	·885	Rough pasture and whins.
797	5·103	Arable.			
798	6·037	Arable, &c.	846	12·136	Arable, &c.
799	23·887	Arable, whins, &c.	847	12·913	Arable, rough pasture, and whins.
800	16·115	Arable.			
801	1·461	Occupation road.	848	5·805	Arable, &c.
802	19·002	Arable, whins, &c.	849	6·085	Arable, &c.
803	33·225	Arable.	850	3·602	Arable.
804	3·669	Wood.	851	5·192	Arable.
805	15·662	Arable, &c.	852	·502	Arable.
806	11·750	Arable.	853	·896	Houses, garden, and yards.
807	30·778	Arable, whins, &c.			
808	15·117	Arable.	854	7·883	Arable.
809	1·011	Arable, house, &c.	855	17·238	Arable, whins, &c.
810	9·992	Arable.	856	·281	Houses, yards, and garden.
811	23·956	Arable.			
812	28·051	Public road.	857	·456	Arable.
813	18·479	Arable.	858	·489	Arable.
814	25·870	Arable.	859	4·561	Arable, &c.

No. on Plan.	Area in Acres.	Remarks.	No. on Plan.	Area in Acres.	Remarks.
860	3·559	Arable, &c.	908	12·168	Arable.
861	21·069	Arable, &c.	909	1·257	Houses, yards, garden, road, &c.
862	6·421	Arable.			
863	12·117	Arable, &c.	910	6·687	Arable.
864	·247	Houses, yard, grass, and road.	911	7·565	Arable.
			912	10·668	Arable.
865	11·783	Arable.	913	·923	Arable, rough pasture, and stream.
866	15·516	Arable.			
867	·791	Occupation road.	913a	·701	Rough pasture.
868	20·683	Arable, &c.	914	12·321	Arable, &c.
869	11·527	Arable, &c.	915	3·852	Arable, &c.
870	3·977	Houses, yards, gardens, grass, wood, &c.	916	4·201	Arable.
			917	·263	Houses, yards, garden, &c.
871	10·091	Arable, &c.	918	3·976	Arable.
872	·258	Arable.	919	·190	House, garden, and yard.
873	·753	Wood.			
874	7·813	Arable.	920	3·978	Arable, &c.
875	16·839	Arable, &c.	921	3·476	Arable.
876	15·052	Arable, &c.	922	·499	Grass and stream.
877	16·452	Arable.	923	11·105	Arable.
878	16·034	Arable, &c.	924	16·990	Arable, &c.
879	8·379	Arable.	925	1·805	Arable.
880	11·895	Arable, &c.	926	3·862	Arable, &c.
881	10·472	Arable, &c.	927	1·735	Arable, &c.
882	18·142	Arable.	928	10·811	Arable, &c.
883	21·802	Arable, &c.	929	·525	Houses and yards.
884	·676	Houses, yards, garden, and grass.	930	2·354	Arable and garden.
			931	8·901	Arable.
885	·270	Dam.	932	12·935	Arable, &c.
886	1·987	Arable.	933	8·267	Arable.
887	6·679	Arable.	934	7·157	Arable.
888	9·839	Arable.	935	11·585	Arable, &c.
889	24·694	Arable.	936	5·782	Arable.
890	11·809	Arable.	937	11·660	Arable, &c.
891	13·963	Arable.	938	16·966	Arable, &c.
892	15·177	Arable, &c.	939	14·325	Arable.
893	15·634	Arable.	940	12·512	Arable.
894	26·287	Arable.	941	11·382	Arable.
895	22·002	Arable, &c.	942	1·463	Houses, yards, gardens, and grass.
896	3·269	Arable.			
897	·655	Dam.	943	·126	Arable and garden.
898	·793	Rough pasture.	944	3·027	Arable.
899	6·721	Arable, &c.	945	8·284	Arable, whins, &c.
900	3·932	Arable.	946	5·725	Arable.
901	1·528	Arable.	947	·103	House, garden, and yard.
902	·138	Houses and yards.			
903	3·569	Arable.	948	2·992	Arable, &c.
904	13·972	Arable.	949	22·230	Arable, houses, &c.
905	·790	Occupation road.	950	·175	Houses, yards, and grass.
906	8·395	Arable.			
907	1·989	Rough pasture, &c.	951	3·732	Arable.

No. on Plan.	Area in Acres.	Remarks.	No. on Plan.	Area in Acres.	Remarks.
952	37·529	Arable.	997	4·094	Whins, rough pasture, &c.
953	5·219	Arable, &c.	998	7·424	Arable, &c.
954	4·796	Arable.	999	4·329	Public road.
955	·425	Houses, garden, and yards.	1000	·168	House, garden, and rough pasture.
956	·169	House, gardens, yard, and road.	1001	13·935	Arable.
957	6·401	Arable.	1002	15·956	Arable.
958	·637	Houses, yards, gardens, &c.	1003	2·467	Houses, yards, gardens, and road.
959	5·098	Arable.	1004	·240	Dam.
960	5·411	Arable.	1005	10·423	Arable.
961	1·619	Arable, &c.	1006	·486	Houses, yards, gardens, &c.
962	4·376	Arable.	1007	3·525	Arable, &c.
963	2·260	Arable.	1008	10·321	Arable, &c.
964	·332	Houses, garden, and yards.	1009	10·145	Arable.
965	·445	Arable.	1010	7·400	Arable.
966	11·531	Arable.	1010a	13·312	Arable, &c.
967	6·503	Arable.	1011	24·837	Arable, &c.
968	25·115	Arable.	1012	16·617	Arable, &c.
969	2·328	Arable, &c.	1013	·479	Rough pasture.
970	10·658	Arable, &c.	1014	5·107	Arable.
971	·174	Houses, garden, and yards.	1015	7·768	Arable.
			1016	11·209	Arable.
972	10·181	Arable.	1017	·796	Road.
973	·302	Houses, garden, and yards.	1018	2·818	Houses, yards, garden, wood, &c.
974	9·929	Arable.	1019	26·678	Arable.
975	12·379	Arable.	1020	16·650	Arable.
976	15·653	Arable, &c.	1021	16·290	Arable.
977	12·998	Arable.	1022	17·464	Arable.
978	14·137	Arable.	1023	18·669	Arable, &c.
979	·188	Garden and grass.	1024	19·536	Arable.
980	1·925	Houses, yards, garden, road, &c.	1025	26·640	Arable, &c.
			1026	2·885	Occupation road.
981	20·539	Arable.	1027	18·076	Arable, &c.
982	19·640	Arable.	1028	·231	House, garden, and yards.
983	42·907	Arable.			
984	30·128	Arable, &c.	1029	·476	Houses, gardens, and yard.
985	18·668	Arable.			
986	10·909	Arable.	1030	12·875	Arable.
987	·143	Houses and garden.	1031	·260	House, garden, and yards.
988	27·359	Arable, &c.			
989	8·139	Arable, &c.	1032	10·653	Arable, &c.
990	10·569	Arable and road.	1033	24·712	Arable, &c.
991	19·045	Arable.	1034	11·601	Arable.
992	17·545	Arable, &c.	1035	18·997	Arable, &c.
993	8·550	Arable.	1037	11·853	Arable.
994	31·721	Arable.	1038	7·954	Arable.
995	4·516	Arable.	1039	19·164	Arable.
996	10·220	Arable.	1040	6·133	Arable.

No. on Plan.	Area in Acres.	Remarks.
1041	15·522	Arable and rough pasture.
1042	17·916	Arable, &c.
1043	20·328	Arable, &c.
1044	12·706	Arable.
1045	28·113	Arable.
1046	4·292	Arable.
1047	1·503	Houses, yards, gardens, arable, &c.
1048	1·202	Arable, &c.
1048a	3·288	Arable.
1049	22·489	Arable.
1050	4·302	Public road.
1051	15·737	Arable, &c.
1052	17·167	Arable, &c.
1053	4·168	Pasture and stream.
1054	18·724	Arable.
1055	13·362	Arable.
1056	·161	Dam.
1057	·356	House, garden, and road.
1058	13·673	Arable.
1059	13·382	Arable.
1060	·934	Occupation road.
1061	·204	House, garden, and yard.
1062	13·598	Arable, &c.
1063	2·819	Houses, yards, gardens, grass, and wood.
1064	12·659	Arable.
1065	12·861	Arable, &c.
1066	4·779	Arable.
1067	12·244	Arable, &c.
1068	12·082	Arable.
1069	14·824	Arable.
1070	10·904	Arable.
1071	3·880	Wood.
1072	2·381	Wood.
1073	2·698	Wood.
1074	14·273	Arable, &c.
1075	11·992	Arable.
1076	13·917	Arable.
1077	9·354	Arable.
1078	9·339	Arable.
1079	8·730	Arable, &c.
1080	9·557	Arable.
1081	·513	Houses, yards, and rough pasture.
1082	·916	Houses, yards, gardens, wood, &c.
1083	·759	Arable.
1084	11·118	Arable, &c.
1085	·223	Houses, garden, and yards.
1086	11·767	Arable, &c.
1087	9·186	Arable.
1088	6·670	Arable, &c.
1089	7·400	Arable, &c.
1090	4·816	Arable, &c.
1091	5·941	Arable.
1092	10·186	Arable.
1093	3·443	Arable.
1094	13·197	Arable.
1095	7·690	Arable.
1096	10·464	Arable.
1097	2·015	Arable.
1098	·296	Houses, garden, and yards.
1099	5·784	Arable.
1100	15·923	Arable.
1101	12·014	Arable.
1102	12·131	Arable, &c.
1103	·614	Houses, yards, garden, and road.
1104	·178	Stackyard.
1105	3·169	Arable, &c.
1106	7·061	Arable.
1107	5·388	Arable.
1108	5·779	Arable.
1109	5·424	Arable.
1110	4·779	Arable.
1111	5·396	Arable, &c.
1112	5·594	Arable.
1113	·514	Houses, yards, garden, and road.
1114	6·269	Arable.
1115	3·493	Arable, &c.
1116	59·683	Great North of Scotland Railway.
1117	4·572	Arable.
1118	9·856	Arable.
1119	8·819	Arable.
1120	10·278	Arable.
1121	11·557	Arable.
1122	7·063	Arable.
1123	5·459	Arable, &c.
1124	19·742	Arable.
1125	7·313	Arable.
1126	26·862	Arable, &c.
1127	·422	House, garden, & yard.
1128	13·215	Arable, &c.
1129	2·650	Houses, yards, gardens, road, &c.

No. on Plan.	Area in Acres.	Remarks.
1130	30·358	Arable, &c.
1131	18·314	Arable.
1132	20·596	Arable.
1133	19·745	Arable, &c.
1134	12·815	Arable.
1135	10·115	Arable.
1136	10·372	Arable, &c.
1137	5·722	Arable.
1138	3·360	Arable, &c.
1139	2·571	Arable.
1140	1·685	Arable.
1141	·398	Houses, garden, and yards.
1142	·536	Arable and garden.
1143	1·645	Arable.
1144	2·801	Arable.
1145	3·884	Arable.
1146	3·580	Arable.
1147	10·167	Arable.
1148	4·025	Wood.
1149	1·999	Gardens, grass, &c.
1150	3·975	Ornamental pasture, trees, &c.
1151	·143	House.
1152	·589	Wood.
1153	·429	Houses, yards, and wood.
1154	5·165	Wood.
1155	16·645	Arable, &c.
1156	·266	Wood.
1157	26·430	Arable.
1158	·281	Houses, garden, and yards.
1159	·620	Gardens and grass.
1160	1·015	Wood.
1161	20·293	Arable.
1162	2·692	Houses, yards, whins, wood, &c.
1163	3·675	Arable.
1164	1·540	Private road.
1165	21·897	Arable.
1166	19·214	Arable.
1167	18·211	Arable, &c.
1168	7·141	Arable, &c.
1169	9·292	Arable.
1170	·129	Wood.
1171	22·216	Arable.
1172	9·838	Arable, &c.
1173	1·771	Arable and whins.
1174	·382	Whins.
1175	·302	Houses and garden.
1176	·531	Houses, gardens, and yards.
1177	2·365	Whins, &c.
1178	19·764	Arable, &c.
1179	11·760	Arable, &c.
1180	10·696	Public road.
1180a	3·844	Arable.
1181	1·710	Houses, yards, gardens, and road.
1182	6·218	Arable, &c.
1183	·389	Wood.
1184	17·766	Arable.
1185	·241	Wood.
1186	·781	Wood.
1187	·276	Wood.
1188	19·571	Arable.
1189	9·016	Arable.
1190	11·298	Arable.
1191	2·154	Rough pasture and whins.
1192	21·521	Arable.
1193	7·816	Arable.
1194	13·785	Arable.
1195	12·141	Arable.
1196	19·810	Arable, &c.
1197	3·816	Public road.
1198	3·025	Arable, &c.
1199	·169	Pond.
1200	2·179	Houses, yards, garden, wood, &c.
1201	12·788	Arable.
1202	6·468	Arable.
1203	1·611	Arable.
1204	·176	Pond and stream.
1205	18·611	Arable.
1206	·633	House, garden, yard, &c.
1207	18·858	Arable, &c.
1208	14·987	Arable, &c.
1209	21·843	Whins, rough pasture, &c.
1210	12·268	Arable.
1211	16·117	Arable.
1212	10·084	Arable, &c.
1213	·336	Pond.
1214	·928	Occupation road.
1215	1·743	Houses, yards, gardens, &c.
1216	11·577	Arable, &c.
1217	21·304	Arable.
1218	19·362	Arable.

No. on Plan.	Area in Acres.	Remarks.
1219	19·002	Arable.
1220	10·298	Arable.
1221	10·620	Arable.
1222	61·603	Moss.
1223	18·129	Arable.
1224	16·012	Arable.
1225	11·112	Arable, &c.
1226	24·130	Arable.
1227	·090	House and garden.
1228	1·231	Houses, yards, gardens, &c.
1229	9·489	Arable.
1230	21·608	Arable.
1231	·374	Houses, gardens, and yards.
1232	11·571	Arable.
1233	·195	Houses, garden, and yards.
1234	10·255	Arable, &c.
1235	22·321	Arable.
1236	7·345	Arable, &c.
1237	·831	Rough pasture.
1238	1·707	Arable.
1239	6·622	Arable.
1240	·249	Houses, garden, and yards.
1241	11·236	Arable.
1242	1·391	Occupation road.
1243	4·644	Arable.
1244	4·458	Arable.
1245	19·158	Arable.
1246	5·969	Arable.
1247	4·293	Arable, old quarries, &c.
1248	·169	Arable, house, and garden.
1249	·624	Arable, house, &c.
1250	3·080	Arable, house, &c.
1251	·088	House and garden.
1252	·260	Arable.
1253	·152	Houses and gardens.
1254	8·091	Arable, &c.
1255	1·559	Houses, yards, garden, roads, &c.
1256	2·015	Arable.
1257	20·668	Arable, &c.
1258	6·344	Arable, &c.
1259	·871	Houses, yards, gardens, arable, &c.
1260	14·012	Arable.
1261	11·027	Arable, &c.
1262	20·827	Arable, &c.
1263	7·383	Arable, &c.
1264	7·225	Arable.
1265	4·043	Arable.
1266	5·785	Arable.
1267	7·020	Arable.
1268	·702	Houses, yards, garden, road, &c.
1269	12·305	Arable, &c.
1270	7·369	Arable, &c.
1271	18·871	Arable.
1272	27·952	Arable.
1273	·631	Road.
1274	2·149	Houses, yards, gardens, wood, &c.
1275	8·693	Arable.
1276	·123	Garden.
1277	15·065	Arable, &c.
1278	·112	House and garden.
1279	38·283	Arable, &c.
1280	17·084	Arable.
1281	18·201	Arable, &c.
1282	28·396	Arable.
1283	9·273	Arable.
1284	24·418	Arable.
1285	·535	Houses, gardeu, and yards.
1286	14·623	Arable, &c.
1287	25·007	Arable, &c.
1288	26·273	Arable, &c.
1289	21·255	Arable, &c.
1290	7·522	Arable, &c.
1291	15·640	Arable, &c.
1292	10·737	Arable.
1293	·477	Houses, garden, and yards.
1294	5·276	Arable, &c.
1295	20·894	Arable.
1296	23·168	Arable, &c.
1297	16·193	Arable, &c.
1298	16·008	Arable.
1299	7·673	Arable.
1300	11·032	Arable.
1301	1·934	Houses, yards, gardens, road, &c.
1302	16·941	Arable.
1303	14·564	Arable, &c.
1304	16·944	Arable, &c.
1305	10·074	Arable, &c.
1306	7·392	Arable, &c.
1307	7·768	Arable, &c.
1308	7·577	Arable, &c.
1309	3·158	Arable, &c.

No. on Plan.	Area in Acres.	Remarks.
1310	13·542	Arable.
1311	12·766	Arable.
1312	9·866	Arable, &c.
1313	1·615	Houses, yards, garden, wood, &c.
1314	10·810	Arable.
1315	11·739	Arable.
1316	14·602	Arable, &c.
1317	9·060	Arable, &c.
1318	19·890	Arable, &c.
1319	18·726	Arable, &c.
1320	23·964	Arable.
1321	15·433	Arable, &c.
1322	16·440	Arable, &c.
1323	16·020	Arable, &c.
1324	8·719	Whins, rocks, &c.
1325	16·125	Arable.
1326	20·495	Whins, rough pasture, &c.
1327	·237	Pond.
1328	22·980	Arable, &c.
1329	26·322	Arable, &c.
1330	27·417	Arable.
1331	41·277	Arable, &c.
1332	26·576	Arable, &c.
1333	35·779	Arable, &c.
1334	12·598	Arable, &c.
1335	·736	Houses, gardens, and grass.
1336	2·862	Houses, yards, gardens, wood, &c.
1337	22·235	Arable.
1338	1·442	Occupation road.
1338a	·584	Occupation road.
1339	1·881	Wood.
1340	13·429	Arable, &c.
1341	11·330	Arable.
1342	19·288	Arable, rough pasture, &c.
1343	15·150	Wood.
1344	33·475	Arable.
1345	·150	House and garden.
1346	3·045	Whins, rocks, &c.
1347	·091	House and garden.
1348	·217	Garden.
1349	·911	Occupation road and houses.
1350	28·720	Arable.
1351	2·295	Arable.
1352	5·477	Arable.
1353	35·513	Whins and rocks.
1354	3·173	Arable, &c.
1355	3·137	Arable, &c.
1356	·385	Houses, garden, and yards.
1357	4·422	Arable, &c.
1358	4·508	Arable.
1359	13·288	Arable, &c.
1360	11·243	Arable.
1361	16·857	Arable, &c.
1362	2·224	Houses, yards, garden, arable, and road.
1363	14·058	Arable, &c.
1364	·176	Pond.
1365	12·811	Arable.
1366	11·426	Arable.
1367	10·006	Arable.
1368	9·929	Arable, &c.
1369	9·766	Arable.
1370	10·461	Arable.
1371	12·906	Arable.
1372	6·445	Arable.
1373	7·347	Arable.
1374	·751	Occupation road.
1375	13·170	Arable, &c.
1376	10·944	Arable.
1377	10·602	Arable.
1378	33·882	Wood, &c.
1379	10·789	Arable, &c.
1380	13·738	Arable, &c.
1381	3·999	Public road.
1382	10·132	Arable.
1383	·303	Wood.
1384	1·767	Houses, yards, gardens, wood, road, &c.
1385	8·067	Wood, &c.
1386	19·809	Arable.
1387	21·250	Arable, &c.
1388	3·453	Wood.
1389	·374	Wood.
1390	3·610	Arable.
1391	19·223	Arable.
1392	8·541	Arable.
1393	8·793	Arable.
1394	·914	Houses, garden, and yards.
1395	17·060	Arable, &c.
1396	2·102	Arable, &c.
1397	3·024	Arable, &c.
1398	7·162	Arable.
1399	10·867	Arable.
1400	13·829	Arable.

No. on Plan.	Area in Acres.	Remarks.
1401	10·161	Arable.
1402	10·032	Arable.
1403	12·136	Arable, &c.
1404	1·044	Houses, garden, and yards.
1405	10·797	Arable, &c.
1406	5·372	Public road.
1407	11·187	Arable.
1408	3·414	Arable.
1409	3·990	Arable.
1410	15·540	Arable, &c.
1411	1·126	Houses, yards, garden, and road.
1412	1·960	Arable.
1413	·256	Road and arable.
1414	14·625	Arable.
1415	·993	Arable, house, &c.
1416	·382	Arable.
1417	18·972	Arable.
1418	10·281	Wood, &c.
1419	1·834	Arable.
1420	·199	Houses, garden, and yards.
1421	4·315	Arable.
1422	8·991	Arable.
1423	7·100	Arable.
1424	7·878	Arable.
1425	17·529	Arable.
1426	15·333	Arable.
1427	1·813	Occupation road.
1428	23·493	Arable, &c.
1429	37·750	Arable, &c.
1430	3·538	House, yards, garden, roads, &c.
1431	26·800	Arable, &c.
1432	·308	Wood.
1433	31·359	Arable.
1434	28·709	Arable, &c.
1435	13·633	Arable, &c.
1436	15·779	Arable, &c.
1437	1·114	Houses, yards, garden, and road.
1438	·230	Dam.
1439	1·243	Arable.
1440	27·382	Arable.
1441	7·549	Arable, &c.
1442	7·491	Arable, &c.
1443	9·283	Arable.
1444	·662	Houses, yards, pond, and road.
1445	8·328	Arable.
1446	15·029	Arable, &c.
1447	12·178	Arable.
1448	16·018	Arable.
1449	26·165	Arable.
1450	·129	Dam.
1451	5·960	Arable.
1452	6·941	Arable.
1453	·092	Houses and yards.
1454	5·615	Arable, &c.
1455	·247	Houses, garden, and yard.
1456	4·093	Arable.
1457	·145	Dam.
1458	28·089	Arable.
1459	24·109	Arable, &c.
1460	22·384	Arable, &c.
1461	1·726	Arable.
1462	2·070	Arable.
1463	·433	Houses, yards, garden, and road.
1464	12·090	Arable.
1465	·571	Houses, yards, garden, arable, &c.
1466	5·567	Arable.
1467	24·646	Arable.
1468	29·612	Arable.
1469	2·520	Arable.
1470	5·462	Arable.
1471	21·356	Arable.
1472	17·267	Arable.
1473	1·944	Public road.
1474	16·344	Arable.
1475	10·000	Arable, &c.
1476	·229	House, garden, and yard.
1477	14·594	Arable.
1478	·089	House and garden.
1479	25·129	Arable, &c.
1480	20·769	Arable.
1481	12·021	Arable.
1482	9·294	Arable.
1483	6·599	Arable.
1484	13·151	Arable.
1485	13·724	Arable, &c.
1486	6·571	Arable, &c.
1487	14·746	Arable.
1488	1·191	Occupation road.
1489	·117	House, garden, and grass.
1490	·415	Arable.
1491	2·132	Arable.
1492	10·187	Arable.
1493	5·729	Arable.

No. on Plan.	Area in Acres.	Remarks.
1494	·547	Houses, yards, gardens, and road.
1495	5·576	Arable.
1496	12·089	Arable, &c.
1497	1·503	Arable, &c.
1498	2·782	Arable, &c.
1499	5·255	Arable.
1500	4·601	Arable.
1501	·157	Houses, garden, and yards.
1502	1·028	Arable.
1503	·208	Houses, gardens, and yards.
1504	8·272	Arable.
1505	6·900	Arable.
1506	9·851	Arable, &c.
1507	·186	Houses, garden, and yards.
1508	·219	House, garden, and yard.
1509	17·887	Arable, &c.
1510	9·875	Arable, &c.
1511	·185	House, garden, and yards.
1512	16·826	Arable.
1513	·646	Houses, yards, garden, roads, &c.
1514	17·195	Arable, &c.
1515	11·852	Arable, &c.
1516	7·961	Arable, &c.
1517	·199	Houses, garden, and yards.
1518	·279	Arable, &c.
1519	·216	Houses and yards.
1520	·268	Houses and yards.
1521	11·783	Arable, &c.
1522	·165	House, garden, and yard.
1523	4·900	Arable.
1524	6·741	Arable.
1525	·286	Wood.
1526	11·954	Arable.
1527	8·897	Arable.
1528	2·135	Houses, yards, garden, and road.
1529	5·011	Arable, &c.
1530	·858	Occupation road.
1531	1·587	Wood.
1532	2·503	Arable.
1533	1·701	Houses, yards, garden, arable, &c.
1534	4·580	Arable.
1535	2·712	Arable.
1536	6·872	Arable, &c.
1537	4·547	Arable, &c.
1538	1·929	Arable.
1539	4·915	Arable.
1540	6·566	Arable, &c.
1541	16·331	Arable.
1542	6·708	Arable, &c.
1543	14·494	Arable.
1544	7·170	Arable, &c.
1545	·649	Houses, gardens, and road.
1546	14·870	Arable.
1547	17·350	Arable.
1548	20·148	Arable.
1549	13·930	Arable.
1550	4·270	Arable.
1551	·494	Houses, yards, garden, &c.
1552	·163	Dam.
1553	1·986	Occupation road.
1554	17·633	Arable.
1555	·404	Houses, gardens, &c.
1556	·304	House and garden.
1557	5·147	Public road.
1558	18·477	Arable.
1559	·455	Houses, garden, and yards.
1560	·454	Houses, garden, and yards.
1561	13·037	Arable.
1562	12·980	Arable.
1563	9·089	Arable.
1564	11·894	Arable.
1565	22·366	Arable.
1566	·188	Houses, garden, and grass.
1567	24·782	Arable, &c.
1568	·188	Houses, garden, and yards.
1569	·448	Houses, yards, &c.
1570	17·254	Arable, &c.
1571	·220	Houses, garden, and yards.
1572	21·987	Arable, &c.
1573	·222	Houses, garden, and yards.
1574	8·457	Public road.
1575	6·661	Arable.
1576	8·362	Arable.
1577	·337	Houses, garden, and yards.

No. on Plan.	Area in Acres.	Remarks.	No. on Plan.	Area in Acres.	Remarks.
1578	7·217	Arable.	1622	·199	House, garden, and yard.
1579	·261	Arable.	1623	·791	Rough pasture and whins.
1580	8·931	Arable, &c.	1624	1·257	Arable.
1581	6·398	Arable, &c.	1625	·983	Houses, yards, garden, and road.
1582	8·403	Arable, &c.	1626	5·311	Arable.
1583	8·153	Arable.	1627	6·859	Arable, &c.
1584	7·579	Arable.	1628	7·161	Arable.
1585	·228	Houses, garden, and grass.	1629	5·440	Arable.
1586	6·078	Arable, &c.	1630	5·860	Arable, &c.
1587	4·592	Arable.	1631	22·972	Arable, &c.
1588	10·411	Arable, &c.	1632	·368	Houses, garden, and yards.
1589	·515	Houses, yards, garden, and road.	1633	9·376	Arable, &c.
1590	8·301	Arable.	1634	·610	Houses, garden, and yards.
1591	5·612	Arable.	1635	3·930	Arable.
1592	2·058	Occupation road.	1636	5·814	Arable, &c.
1593	10·978	Arable, &c.	1637	6·567	Arable, &c.
1594	3·939	Arable.	1638	15·607	Arable, &c.
1595	3·782	Arable.	1639	46·527	Arable, &c.
1596	7·025	Arable.	1640	12·322	Arable, &c.
1597	8·963	Arable.	1641	2·315	Occupation road.
1598	·722	Houses, yards, garden, &c.	1642	6·114	Arable, &c.
1599	3·339	Arable.	1643	19·882	Arable.
1600	4·057	Arable.	1644	17·971	Arable, &c.
1601	8·443	Arable, &c.	1645	13·847	Arable, &c.
1602	8·561	Arable, &c.	1646	20·248	Arable, &c.
1603	·529	Houses, yards, &c.	1647	1·845	Pasture, &c.
1604	8·303	Arable, &c.	1648	·362	Dam.
1605	7·780	Arable.	1649	1·575	Arable, &c.
1606	1·415	Houses, yards, garden, and roads.	1650	24·759	Arable.
1607	6·457	Arable.	1651	·436	Houses, garden, and yards.
1608	·435	Houses, yards, garden, and road.	1652	·362	House and yards.
1609	8·900	Arable.	1653	6·704	Arable.
1610	2·216	Arable.	1654	7·403	Arable.
1611	·336	Houses, garden, and road.	1655	10·854	Arable, &c.
1612	11·083	Arable.	1656	7·417	Arable.
1613	·119	House and yard.	1657	5·549	Arable.
1614	7·062	Arable, &c.	1658	14·378	Arable.
1615	13·133	Arable, &c.	1659	·416	Arable, &c.
1616	·138	House, garden, and yards.	1660	·743	Houses, yards, garden, &c.
1617	·160	Houses, garden, and yards.	1661	8·886	Arable, &c.
1618	6·060	Arable.	1662	1·864	Arable, &c.
1619	26·292	Arable.	1663	1·044	Arable.
1620	6·883	Arable.	1664	12·913	Arable, &c.
1621	25·405	Arable.	1665	3·387	Arable.
			1666	36·852	Arable.

No. on Plan.	Area in Acres.	Remarks.
1667	16·972	Arable.
1668	1·208	Arable.
1669	12·213	Arable.
1670	40·354	Arable.
1671	46·368	Arable, &c.
1672	23·543	Arable.
1673	25·965	Arable.
1674	23·108	Arable.
1675	·098	House, garden, and yards.
1676	27·588	Arable.
1677	1·913	Public road.
1678	1·243	Houses, yards, gardens, wood, &c.
1679	·913	Houses, yards, garden, stream, &c.
1680	·639	Houses and yards.
1681	·621	Stackyard.
1682	25·331	Arable.
1683	47·724	Arable, &c.
1684	·228	Dam.
1685	9·584	Houses, rough pasture, garden, &c.
1686	16·194	Arable, &c.
1687	27·508	Wood.
1688	27·003	Arable, &c.
1689	20·376	Arable.
1690	27·817	Arable, &c.
1691	·219	Pasture.
1692	18·165	Arable.
1693	28·892	Arable.
1694	30·062	Arable, &c.
1695	23·880	Arable, &c.
1696	13·605	Arable, &c.
1697	13·219	Arable, &c.
1698	·793	Arable.
1699	4·207	Arable, &c.
1700	·699	Rough pasture.
1701	3·197	Arable.
1702	11·339	Arable.
1703	14·996	Arable, rough pasture, &c.
1704	25·436	Arable, rough pasture, &c.
1705	14·879	Arable and whins.
1706	1·026	Houses, yards, garden, wood, &c.
1707	·200	House, garden, and yard.
1708	1·985	Arable.
1709	2·572	Arable, &c.
1710	3·575	Arable, &c.
1711	7·842	Arable.
1712	1·351	Arable.
1713	·907	Marsh, stream, &c.
1714	16·394	Arable, &c.
1715	·078	House and garden.
1716	25·236	Arable.
1717	21·276	Arable.
1718	38·292	Arable, whins, rocks, &c.
1719	·322	Houses, gardens, and yards.
1720	·290	Wood.
1721	·214	Wood.
1722	10·331	Arable, &c.
1723	1·657	Arable, &c.
1724	5·588	Wood.
1725	4·539	Arable, &c.
1726	4·235	Arable.
1727	11·791	Arable.
1728	7·844	Arable, &c.
1729	13·628	Wood.
1730	7·428	Arable, &c.
1731	4·037	Arable.
1732	19·788	Arable.
1733	·439	Houses, garden, yard, and road.
1734	·143	Wood.
1735	·574	Arable.
1736	·304	Houses, garden, and road.
1737	·417	Houses, garden, and grass.
1738	1·710	Houses, yards, garden, wood, and grass.
1739	1·660	Arable.
1740	·413	Arable.
1741	·828	Wood, garden, and road.
1742	·073	House and garden.
1743	9·805	Arable.
1744	32·694	River Ythan (part of).
1745	·800	Houses, yards, garden, &c.
1746	4·208	Arable.
1747	·412	Public road.
1748	5·598	Arable.
1749	1·480	Houses, yards, garden, road, &c.
1750	9·482	Arable, &c.
1751	·183	House, garden, and yard.

No. on Plan.	Area in Acres.	Remarks.
1752	11·908	Arable, &c.
1753	8·778	Arable.
1754	18·107	Arable, &c.
1755	73·634	Wood, &c.
1756	3·832	Arable, wood, &c.
1757	2·328	Arable and wood.
1758	·198	House, garden, and yard.
1759	2·861	Arable.
1760	·638	Houses, garden, and yards.
1761	4·562	Arable, &c.
1762	7·329	Arable.
1763	7·969	Arable.
1764	2·194	Wood.
1765	11·897	Arable.
1766	19·420	Arable.
1767	14·594	Arable.
1768	17·194	Arable.
1769	29·092	Wood, &c.
1770	16·898	Public road.
1771	·321	Houses, garden, and yards.
1772	7·693	Arable.
1773	5·603	Arable.
1774	20·763	Arable, &c.
1775	4·343	Houses, yards, gardens, arable, roads, &c.
1776	·111	Dam.
1777	2·485	Wood.
1778	14·736	Arable, &c.
1779	3·540	Arable, &c.
1780	19·703	Arable, &c.
1781	6·106	Arable.
1782	12·766	Arable, &c.
1783	12·707	Arable.
1784	2·312	Wood.
1785	·320	Wood.
1786	11·583	Arable and wood.
1787	·133	Esslemont House.
1788	2·117	Garden.
1789	1·438	Wood.
1790	28·636	Arable.
1791	15·818	Arable.
1792	13·969	Ornamental pasture, &c.
1793	11·601	Arable.
1794	1·023	Wood, &c.
1795	1·021	Grass, house, &c.
1796	15·321	Arable.
1797	18·742	Arable.
1798	·402	Wood.
1799	18·575	Arable.
1800	2·525	Arable.
1801	·181	Houses, garden, and yards.
1802	5·820	Public road.
1803	1·374	Arable.
1804	3·579	Arable.
1805	3·299	Arable.
1806	·395	Arable.
1807	·247	Houses, yards, garden, and road.
1807a	4·959	Arable, &c.
1808	16·678	Arable.
1809	5·953	Arable.
1810	9·962	Arable.
1811	25·725	Arable.
1812	15·490	Arable, &c.
1813	·199	Dam.
1814	2·645	Houses, yards, garden, &c.
1815	1·724	Occupation road.
1816	14·074	Arable.
1817	·178	Houses, garden, and yard.
1818	4·534	Arable, &c.
1819	·205	House and garden.
1820	10·298	Arable.
1821	57·248	Wood, &c.
1822	12·709	Arable, &c.
1823	3·508	Arable.
1824	1·430	Rough pasture (islands).
1825	5·177	Rough pasture, &c.
1826	38·845	Arable, rough pasture, houses, garden, &c.
1827	1·509	House and gardens.
1828	2·467	Arable, &c.
1829	12·415	Rough pasture, whins, &c.
1830	1·434	Arable.
1831	4·198	Arable, &c.
1832	·383	Rough pasture.
1833	2·586	Arable.
1834	7·343	Public road.
1835	30·071	Arable, &c.
1836	29·718	Arable, &c.
1837	11·613	Arable, &c.
1838	1·557	Public road.
1839	2·658	Wood, &c.
1840	5·595	Wood, &c.

No. on Plan.	Area in Acres.	Remarks.
1841	8·353	Arable.
1842	·455	Houses, garden, and yards.
1843	9·527	Arable.
1844	13·695	Arable, &c.
1845	6·593	Arable.
1846	4·867	Arable, &e.
1847	11·936	Arable, &c.
1848	·374	Whins, rough pasture, &c.
1849	2·196	Public road.
1850	·252	Arable.
1851	4·044	Arable, &e.
1852	16·835	Arable, &e.
1853	8·234	Arable.
1854	1·447	Wood, house, garden, &c.
1855	2·474	Arable.
1856	1·852	Arable.
1857	4·662	Arable.
1858	·803	Houses, yards, garden, &e.
1859	2·536	Arable, &e.
1860	·888	House, garden, yards, arable, &c.
1861	1·258	Houses, yards, gardens, wood, &e.
1862	17·041	Arable, &e.
1863	7·103	Arable.
1864	3·693	Arable.
1865	3·663	Arable, &e.
1866	8·221	Arable.
1867	2·344	Arable.
1868	2·935	Arable.
1869	1·141	Rough pasture.
1870	·580	Marsh.
1871	6·931	Arable.
1872	1·047	Wood.
1873	3·855	Arable, &c.
1874	·413	Rough pasture, &c. (islands).
1875	1·131	Arable, houses, grass, &c.
1876	3·483	Arable, houses, gardens, &e.
1877	1·604	Rough pasture (islands).
1878	3·208	Arable, &e.
1879	12·670	Arable, &e.
1880	13·345	Arable, &e.
1881	19·701	Arable, &e.
1882	15·613	Arable, &e.
1883	14·328	Arable, &c.
1884	6·290	Arable.
1885	5·177	Arable.
1886	·157	Houses, garden, and yard.
1887	1·842	Arable.
1888	17·910	Arable.
1889	14·196	Arable.
1890	7·232	Whins, rough pasture, &e.
1891	10·492	Arable, &e.
1892	12·764	Arable.
1893	1·933	Wood.
1894	13·467	Arable.
1895	14·178	Arable.
1896	14·294	Arable.
1897	8·930	Wood, &e.
1898	6·229	Arable.
1899	4·767	Arable, &e.
1900	13·730	Wood, grass, &e.
1901	6·026	Wood, grass, &e.
1902	·928	Wood.
1903	2·047	Ornamental pasture, &e.
1904	7·370	Wood.
1905	11·183	Ornamental pasture.
1906	·504	Private road.
1907	3·157	Wood, house, garden, &e.
1908	7·333	Ornamental pasture.
1909	7·672	Ornamental pasture.
1910	·278	Ellon Castle.
1911	5·067	Garden, &c.
1912	2·842	Ornamental pasture.
1913	2·737	Wood and grass.
1914	·604	Garden.
1915	·902	Houses, gardens, &c.
1916	2·728	Arable.
1917	7·271	Arable, &e.
1918	19·786	Arable, &e.
1919	15·679	Arable, &e.
1920	19·197	Arable, &e.
1921	·813	Houses and yards.
1922	16·296	Arable.
1923	1·871	Houses, yards, gardens, and roads.
1924	4·552	Arable.
1925	·688	Rough pasture.
1926	2·510	Arable.
1927	7·969	Arable.
1928	·138	Wood.
1929	22·989	Arable, &e.

No. on Plan.	Area in Acres.	Remarks.
1930	4·940	Wood, &c.
1931	·375	Houses, gardens, &c.
1932	·436	Houses, gardens, and yards.
1933	·292	Arable.
1934	2·906	Arable, whins, &c.
1935	2·860	Houses, wood, gardens, grass, &c.
1936	2·834	Arable, &c.
1937	·799	Rough pasture.
1938	·317	Rough pasture (islands).
1939	·239	Rough pasture (islands).
1940	1·832	Rough pasture.
1941	1·045	House, gardens, and rough pasture.
1942	1·002	Arable, house, and garden.
1943	·458	Wood, houses, garden, &c.
1944	16·342	Arable.
1945	21·788	Arable, &c.
1946	20·428	Arable.
1947	6·304	Arable.
1948	·420	Road.
1949	·152	Dam.
1950	11·048	Arable.
1951	2·960	Occupation road.
1952	1·950	Houses, gardens, and yards.
1953	·359	Rough pasture and whins.
1954	·122	House and garden.
1955	19·506	Arable.
1956	5·490	Arable.
1957	1·592	Rough pasture and whins.
1958	14·511	Arable, &c.
1959	6·358	Arable.
1960	10·867	Arable, &c.
1961	7·003	Wood.
1962	6·553	Arable.
1963	5·127	Arable, &c.
1964	7·820	Arable, &c.
1965	10·543	Arable, rough pasture, &c.
1966	3·270	Arable.
1967	9·496	Arable, &c.
1968	1·937	Wood, &c.
1969	14·594	Arable, &c.
1970	2·646	Rough pasture.
1971	2·462	Houses, gardens, and yards.
1972	1·099	Arable, &c.
1973	·320	Houses, gardens, and yards.
1974	29·876	River Ythan (part of —tidal water).
1975	3·295	Arable.
1976	1·877	Wood, &c.
1977	10·383	Arable.
1978	1·259	Wood, &c.
1979	·835	Occupation road.
1980	1·522	Wood, &c.
1981	18·026	Arable, &c.
1982	2·314	Arable, &c.
1983	2·350	Houses, yards, garden, road, &c.
1984	14·327	Arable.
1985	18·660	Arable.
1985a	8·304	Public road.
1986	18·486	Arable, &c.
1987	25·969	Arable.
1988	3·501	Arable, &c.
1989	·320	Dam.
1990	7·486	Arable.
1991	8·035	Arable.
1992	·414	Road.
1993	7·227	Arable.
1994	6·575	Arable.
1995	13·804	Arable.
1996	25·709	Arable.
1997	1·293	Houses, garden, and yards.
1998	·549	Houses, yards, gardens, &c.
1999	15·955	Arable.
2000	27·759	Arable.
2001	16·137	Arable, &c.
2002	13·611	Arable.
2003	·400	Houses, roads, gardens, &c.
2004	18·430	Arable.
2005	8·390	Arable, &c.
2006	1·776	Whins, rough pasture, &c.
2007	·503	Whins, rough pasture, &c.
2008	7·349	Arable.
2009	12·483	Arable, &c.
2010	6·735	Arable, &c.
2011	21·543	Arable.
2012	1·100	Public road.

No. on Plan.	Area in Acres.	Remarks.	No. on Plan.	Area in Acres.	Remarks.
2013	·770	Houses, yards, gardens, arable, &c.	2055	22·227	Arable.
			2056	13·310	Arable.
2014	5·934	Arable, &c.	2057	1·303	Whins, rough pasture, &c.
2015	27·988	Arable, &c.			
2016	26·568	Arable.	2058	1·991	Houses, yards, garden, &c.
2017	·445	House, grass, garden, &c.	2059	19·585	Arable, &c.
			2060	17·315	Arable, &c.
2018	11·414	Arable.	2061	19·741	Arable, &c.
2019	1·603	Public road.	2062	17·658	Arable.
2020	8·230	Arable, &c.	2063	4·660	Public road.
2021	46·148	Arable, &c.	2064	18·316	Arable.
2022	·221	House and gardens.	2065	22·561	Arable, &c.
2023	1·530	Occupation road, &c.	2066	13·178	Arable.
2024	18·872	Arable, &c.	2067	3·611	Wood.
2025	7·169	Wood, &c.	2068	18·653	Arable, &c.
2026	2·015	Arable.	2069	19·988	Arable, &c.
2027	1·430	Rough pasture and whins.	2070	·307	Dam.
			2071	18·695	Arable.
2028	2·929	Houses, yards, garden, &c.	2072	21·694	Arable, &c.
			2073	12·202	Arable, &c.
2029	4·080	Wood, &c.	2074	18·040	Arable, &c.
2030	·203	Garden.	2075	14·084	Arable, &c.
2031	20·664	Arable, &c.	2076	24·112	Arable.
2032	3·208	Foreshore of tidal water.	2077	24·562	Arable.
			2078	4·090	Arable.
2033	3·197	Arable.	2079	34·193	Arable.
2034	1·999	Arable.	2080	·977	Stackyard.
2035	2·570	Arable.	2081	2·706	Houses, yards, wood, &c.
2036	3·324	Arable.			
2037	·430	Houses, yards, garden, and road.	2082	·834	Garden.
			2083	32·498	Arable.
2038	2·510	Arable.	2084	24·944	Arable.
2039	4·281	Arable, &c.	2085	·751	Quarry, &c.
2040	93·864	Arable, heathy pasture, whins, &c.	2086	17·250	Arable, &c.
			2087	·689	Road, &c.
2041	7·973	Arable.	2088	·086	House, garden, and yards.
2042	7·944	Arable.			
2043	5·533	Arable.			
2044	·903	Houses, garden, and yards.	2089	·410	Houses, garden, and yards.
2045	7·487	Arable, &c.	2090	2·272	Arable, grass, and stream.
2046	12·625	Arable.			
2047	·795	Whins, rough pasture, &c.	2091	·399	House and garden.
			2092	3·544	Public road.
2048	20·085	Arable, &c.	2093	8·140	Arable, &c.
2049	16·360	Arable.	2094	1·499	Public road.
2050	4·492	Arable.	2095	21·201	Arable, &c.
2051	1·253	Arable.	2096	5·385	Arable.
2052	·118	Houses, garden, and yards.	2097	1·119	Houses, yards, gardens, and arable.
2053	11·576	Arable, &c.	2098	1·881	Whins, rough pasture, stream, &c.
2054	19·371	Arable.			

No. on Plan.	Area in Acres.	Remarks.
2099	·254	Dam.
2100	2·161	Arable.
2101	·647	Arable.
2102	·635	Arable.
2103	9·549	Arable, &c.
2104	4·635	Arable.
2105	2·536	Stream and rough pasture.
2106	16·019	Arable.
2107	·357	Houses, garden, and yards.
2108	·471	Arable.
2109	3·216	Arable.
2110	11·243	Arable, &c.
2111	1·286	Brick and tile works.
2112	14·733	Arable.
2113	15·086	Arable.
2114	2·921	Arable, &c.
2115	2·130	Houses, yards, garden, wood, &c.
2116	15·738	Arable.
2117	28·089	Arable.
2118	20·904	Arable.
2119	21·186	Arable.
2120	6·590	Arable.
2121	3·856	Arable.
2122	18·435	Arable.
2123	18·849	Arable, &c.
2124	·326	House, garden, & yards.
2125	18·798	Arable.
2126	31·763	Arable.
2127	18·867	Arable.
2128	·355	Rough pasture.
2129	20·003	Arable.
2130	13·757	Arable.
2131	10·984	Arable.
2132	23·413	Arable.
2133	8·555	Arable.
2134	16·541	Arable.
2135	·149	Houses and yards.
2136	14·891	Arable, &c.
2137	·244	Houses, garden, and yards.
2138	17·681	Arable.
2139	2·247	Occupation road.
2140	15·980	Arable, &c.
2141	25·048	Arable.
2142	21·513	Arable.
2143	16·235	Arable, &c.
2144	5·999	Arable.
2145	·360	Houses, gardens, and yards.
2146	16·495	Arable.
2147	21·849	Arable, &c.
2148	19·193	Arable, &c.
2149	1·381	Wood, &c.
2150	17·117	Arable.
2151	21·255	Arable.
2152	18·643	Arable, &c.
2153	24·221	Arable.
2154	20·126	Arable.
2155	2·334	Arable.
2156	1·118	Houses and yards.
2157	·490	House, garden, and yards.
2157a	2·624	Public road.
2158	28·260	Arable.
2159	7·421	Rough pasture, whins, &c.
2160	8·947	Arable.
2161	13·080	Arable.
2162	·345	Rough pasture.
2163	14·864	Arable.
2164	3·191	Wood.
2165	1·870	Arable.
2166	9·538	Arable, &c.
2167	15·281	Arable.
2168	11·401	Arable.
2169	·308	House, garden, and yard.
2170	12·604	Arable.
2170a	·767	Houses, yards, garden, &c.
2171	3·554	Arable.
2172	8·410	Arable, &c.
2173	2·106	Arable, &c.
2174	11·968	Arable, &c.
2175	15·782	Arable.
2176	13·213	Arable.
2177	25·356	Arable.
2178	12·504	Arable, &c.
2179	11·210	Arable, &c.
2180	11·365	Arable, &c.
2181	·215	House, garden, and yard.
2182	14·332	Arable, &c.
2183	20·735	Arable.
2184	21·747	Arable.
2185	34·497	Arable, &c.
2186	36·348	Arable, &c.
2187	·315	Houses, yards, &c.
2188	1·554	Houses, yards, garden, &c.
2189	20·522	Arable, &c.

No. on Plan.	Area in Acres.	Remarks.
2190	20·620	Arable.
2191	19·320	Arable.
2192	·323	Houses, gardens, and yard.
2193	34·077	Arable, &c.
2194	·393	House, garden, and rough pasture.
2195	8·359	Arable.
2196	4·660	Arable, &c.
2197	·147	House, garden, and yard.
2198	17·061	Arable, &c.
2199	14·677	Arable, &c.
2200	19·146	Arable, &c.
2201	13·151	Arable, &c.
2202	8·692	Arable.
2203	5·987	Arable, &c.
2204	6·804	Arable, &c.
2205	9·059	Arable.
2206	6·867	Arable, &c.
2207	6·867	Public road.
2208	58·560	Arable, &c.
2209	5·614	Rough pasture and whins.
2210	3·349	Arable.
2211	4·475	Arable.
2212	15·115	Arable.
2213	·516	Houses, garden, and yards.
2214	12·821	Arable.
2215	9·144	Arable.
2216	28·031	Arable, &c.
2217	25·555	Arable.
2218	11·232	Arable.
2219	5·636	Arable.
2220	23·566	Arable, &c.
2221	27·282	Arable, &c.
2222	1·610	Houses, yards, garden, road, &c.
2223	9·245	Arable, &c.
2224	3·578	Arable.
2225	10·939	Arable.
2226	11·187	Arable.
2227	7·851	County road.
2228	15·173	Arable, &c.
2229	12·325	Arable.
2230	10·489	Arable.
2231	6·553	Arable.
2232	11·420	Arable.
2233	13·178	Arable.
2234	6·299	Arable.
2235	5·442	Arable.
2236	·343	Arable.
2237	·179	House, garden, and yards.
2238	24·789	Arable.
2239	·497	Arable, &c.
2240	14·020	Arable.
2241	21·556	Arable.
2242	8·921	Arable.
2243	7·552	Arable.
2244	1·492	Public road.
2245	3·372	Wood.
2246	10·406	Arable, &c.
2247	14·266	Arable.
2248	2·420	Arable.
2249	·591	Houses, yards, garden, and road.
2250	7·973	Arable.
2251	19·745	Arable, &c.
2252	·508	Dam.
2253	2·985	Public road.
2254	1·372	Arable.
2255	14·756	Arable.
2256	7·076	Arable.
2257	·122	House, garden, and yard.
2258	·649	Occupation road.
2259	·328	Arable and road.
2260	9·153	Arable.
2261	20·416	Arable.
2262	1·979	Arable.
2263	3·701	Arable and road.
2264	·701	Moss.
2265	12·194	Arable, moss, &c.
2266	1·644	Moss.
2267	27·629	Arable.
2268	13·417	Arable.
2269	13·339	Moss, &c.
2270	·318	Houses and yards.
2271	8·912	Arable, &c.
2272	12·510	Arable, &c.
2273	11·300	Moss, &c.
2274	·175	Garden.
2275	2·582	Houses, yards, garden, and road.
2276	26·453	Arable, &c.
2277	31·645	Arable.
2278	3·825	Moss.
2279	·964	Arable.
2280	13·868	Arable.
2281	27·108	Arable, &c.
2282	25·325	Arable.
2283	19·924	Arable.

No. on Plan.	Area in Acres.	Remarks.	No. on Plan.	Area in Acres.	Remarks.
2284	17·386	Arable.	2290	7·722	Arable.
2285	17·959	Arable, &c.	2291	34·793	Arable.
2286	21·239	Arable.		29·057	Houses, yards, gardens, &c.
2287	6·584	Arable.			
2288	2·314	Houses, yards, gardens, and arable.		22339·467	
2289	23·219	Arable.			

RECAPITULATION.

21987·091	Land.
212·414	Public roads.
59·683	Railway.
3·208	Foreshore of tidal water.
47·195	Water.
29·876	Tidal water.
22339·467	Total area of the Parish of Ellon, in the County of Aberdeen.

INDEX TO PLACES

IN THE

PARISH OF ELLON.

COUNTY OF ABERDEEN.

Name of Place.	No. of Sheet.		Descriptive Remarks.
	6-inch scale.	25·344-inch scale.	
Ardlein - - -	XXX.	14	A farmsteading.
Arnage Station - -	,,	15	A house.
Arnage House - -	,,	,,	A mansion.
Arthrath - - -	,,	16	A farmsteading.
Ardarg - - -	,,	,,	A district.
Arganty - - -	XXXI.	13	A farmsteading.
Ardlethen - - -	XXXVIII.	10	A farmsteading.
Backhill of Fortree - -	XXX.	8	A farmsteading.
Backhill of Auquhadlie -	,,	11	A crofter's residence.
Backhill of Coldwells -	,,	12	A farmsteading.
Backhill of Dudwick - -	XXXI.	9	A farmsteading.
Brown Hill - - -	,,	13	
Brownhill - - -	,,	,,	A crofter's residence.
Braehead - - -	XXXVIII.	2	A farmsteading.
Blindburn - - -	,,	3	A farmsteading.
Blackstone - - -	,,	4	A farmsteading.
Boghead - - -	,,	,,	A farmsteading.
Bearfold - - -	,,	,,	A farmsteading.
Burnend Cottage - -	,,	8	
Burnend - - - -	,,	,,	A farmsteading.
Bernie - - -	,,	,,	A farmsteading.
Bridgefoot - - -	,,	10	A dwelling house.
Backhill - - -	,,	11	A farmsteading.
Backhill of Colchill - -	,,	12	A farmsteading.
Broomfield - - -	,,	,,	A district.
Boat Wood. - - -	,,	14	
Boat of Ardlethen - -	,,	,,	A crofter's residence.
Braes o' Waterton - -	,,	16	A portion of rough ground.
Balmacassie - - -	,,	,,	A farmsteading.
Borestone - - -	,,	,,	A crofter's residence.
Boat of Fochil - -	,,	,,	A crofter's residence.
Buffel Hill - - -	XXXIX.	1	
Barrowley - - -	,,	,,	A farmsteading.
Boghead - - -	XLVII.	2	A crofter's residence.
Backhill of Ardlethen -	,,	,,	A crofter's residence.
Cairnton - - -	XXX.	8	A crofter's residence.
Cairnstockie - - -	,,	11	A farmsteading.
Cairnleith - - -	,,	14	A farmsteading.
Coalmoss - - -	,,	,,	A crofter's residence.
Cairneve - - -	,,	,,	A crofter's residence.

Name of Place.	No. of Sheet. 6-inch scale.	No. of Sheet. 25·344-inch scale.	Descriptive Remarks.
Cairnadally - - -	XXX.	15	A farmsteading.
Carding Hill - -	,,	,,	
Cairn Cassie - - -	,,	,,	A hill feature.
Clamandswells - -	XXXI.	13	A farmsteading.
Cowinch - - -	XXXVIII.	4	A crofter's residence.
Croft of Shallowplough -	,,	6	A crofter's residence.
Craigouthorn Wood - -	,,	10	
Crosshill - - -	,,	11	A farmsteading.
Cookston - - -	,,	7	A farmsteading.
Cassiegills - - -	,,	12	A farmsteading.
Croft of Broomfield - -	,,	,,	A crofter's residence.
Commonty - - -	,,	,,	A district.
Colehill - - -	,,	,,	A farmsteading.
Craigben - - -	,,	14	A crofter's residence.
Craigs of Auchterellon -	,,	15	A portion of rough ground.
Croft of Fortree - -	,,	,,	
Croft of Ulaw - - -	,,	,,	
Craighall - - -	,,	16	A district.
Cromleybank - - -	,,	,,	A farmsteading.
Craighall Cottage - -	,,	,,	
Cosie Neuk - - -	,,	,,	A dwelling house.
Crowhead - - -	XXXIX.	9	A farmsteading.
Chapelhall - - -	XLVII.	2	A farmsteading.
Chapelton - - -	,,	,,	A farmsteading.
Claymires - - -	,,	3	Two dwelling houses.
Croft of Cairnhill - -	,,	,,	
Cross-stone - - -	,,	7	A farmsteading.
Cairnhill - - -	,,	,,	A farmsteading.
Cairn Hill - - -	,,	,,	
Drakemire - - -	XXX.	8	A farmsteading.
Douglashead - - -	XXXVIII.	9	A farmsteading.
Den of Howie - -	XXXIX.	,,	A farmsteading.
East Whiteburn - -	XXX.	8	A farmsteading.
Easter Auquhadlie - -	,,	11	A crofter's residence.
Elphin - - -	XXXVIII.	3	A crofter's residence.
Elphin Hill - - -	,,	,,	
Elphinhill - - -	,,	,,	A crofter's residence.
Ebrie Burn - - -	,,	2	
Easter Picktillam - -	,,	12	A farmsteading.
Esslemont House - -	,,	15	A mansion.
Ellon Station - - -	,,	,,	
East Kinharrachie - -	,,	,,	A farmsteading.
East Lodge - - -	,,	16	A dwelling house.
Ellon - - -	,,	,,	A large village.
Ellon Castle - - -	,,	,,	A mansion.
Esslemont Brick and Tile Works - - -	XLVII.	2	
Esslemont Station - -	,,	3	
Farewell - - -	XXX.	11	A farmsteading.
Fordmouth - - -	,,	15	A farmsteading.
Fordmouth - - -	XXXVIII.	2	A farmsteading.

Name of Place.	No. of Sheet. 6-inch scale.	No. of Sheet. 25·344-inch scale.	Descriptive Remarks.
Fechil - - -	XXXVIII.	16	A farmsteading.
Fortree - - -	XLVII.	3	A farmsteading.
Gowanbrae - - -	XXX.	7	A crofter's residence.
Gallows Hill - - -	XXXVIII.	2	
Gallowshill - - -	"	"	A farmsteading.
Gallowshill Wood - -	"	"	
Great North of Scotland Railway (Formartine and Buchan Section) - -	"	7	
Greenheads - - -	"	12	Three dwelling houses.
Gallows Hill - - -	XLVII.	3	
Hill of Cairnton - -	XXX.	8	
Heatheryhaugh - -	"	12	A farmsteading.
Hillhead of Coldwells -	"	"	A farmsteading.
Hill of Dudwick - -	"	"	
Home Farm - - -	"	15	
Hillhead - - -	XXXVIII.	3	A farmsteading.
Hayhillock - - -	"	6	A farmsteading.
Hilton - - -	"	7	A farmsteading.
Hillhead of Ardgrain -	"	"	A few dwelling houses.
Hill of Ardgrain - - -	"	8	
Hornhillocks - -	"	11	Two crofters' residences.
Hillhead of Ardlethen - -	"	14	A farmsteading.
Home Farm - -	"	15	
Howe of Kinmuck - -	XXXIX.	1	Three crofters' residences.
Hillhead of Esslemont -	XLVII.	2	A farmsteading.
Hillhead of Fechil - -	"	4	A farmsteading.
Hillhead of Cromleybank -	"	"	A farmsteading.
Inverebrie - - -	XXXVIII.	6	A farmsteading.
Kirkhill - - -	"	7	A farmsteading.
Kirk Hill - - -	"	3	
Knaps - - -	"	12	A farmsteading.
Knockothie - - -	"	"	A farmsteading.
Kinharrachie Cottage -	"	14	
Kirkhill - - -	XXXIX.	5	A farmsteading.
Lammermuir - -	XXX.	15	A farmsteading.
Loanhead - - -	"	11	A crofter's residence.
Lintriggs - - -	"	"	A farmsteading.
Little Kirkhowe - -	XXXVIII.	7	A crofter's residence.
Little Arnage - -	"	"	A farmsteading.
Loch-hills - - -	"	11	A farmsteading.
Laverock Hill - -	"	"	
Ladyfold - - -	"	12	A crofter's residence.
Lambs Croft - -	"	"	
Longley Cottage - -	"	15	
Loanhead of Kinmuck -	XXXIX.	1	A crofter's residence.
Littlemill of Esslemont -	XLVII.	2	A farmsteading and corn mill.
Ladyhill - - -	"	6	A farmsteading.
Mill of Fortree - -	XXX.	7	A farmsteading.
Mains of Fortree - - -	"	"	A farmsteading.
Mill of Towie - - -	"	10	A farmsteading.

Name of Place.	No. of Sheet.		Descriptive Remarks.
	6-inch scale.	25·344-inch scale.	
Mill of Coldwells - -	XXX.	12	A farmsteading.
Middlemuir - - -	"	"	A crofter's residence,
Milltown of Drumwhindle -	"	14	A farmsteading.
Mains of Coldwells - -	"	16	A farmsteading.
Mains of Dudwick - -	"	"	A farmsteading.
Moss of Tillydesk - -	"	"	
Moss-side of Coldwells -	"	"	A farmsteading.
Mill of Kinmuck - -	XXXI.	13	A farmsteading.
Mains of Auchreddie -	XXXVIII.	2	A farmsteading.
Mains of Drumwhindle -	"	"	A farmsteading.
Mains of Arnage - -	"	3	A farmsteading.
Michael Muir - -	"	5	A district.
Mains of Inverebrie - -	"	6	A farmsteading.
Moss Knap - - -	"	7	A hill feature.
Mossnook - - -	"	"	A farmsteading.
Moss of Ellon - -	"	8	
Moss-side - - -	"	"	A farmsteading.
Mill of Birness - -	"	"	A farmsteading.
Mill of Kinharrachie (corn) -	"	10	
Mains of Auchterellon -	"	11	A farmsteading.
Mill of Broomfield (corn) -	"	12	
Milltown of Ardlethen -	"	14	A farmsteading.
Mill of Ardlethen (woollen) -	"	"	
Mill of Auchterellon -	"	15	A crofter's residence.
Meiklemill - - -	"	"	A farmsteading.
Market Hill - - -	"	16	
Meadow of Waterton (bone mill) - - -	"	"	
Mains of Kinmuck - -	XXXIX.	1	A farmsteading.
Mains of Waterton - -	"	13	A farmsteading.
Mill of Waterton (corn and saw) - - -	"	9	A farmsteading, &c.
Mains of Esslemont - -	XLVII.	2	A farmsteading.
Nether Auquhadlie - -	XXX.	11	A farmsteading.
Newton of Drumwhindle -	"	14	A crofter's residence.
North Blindburn - -	"	15	A crofter's residence.
North Arthrath - - -	"	16	A farmsteading.
North Backhill of Dudwick -	XXXI.	5	A farmsteading.
North Brownhill - -	"	13	A crofter's residence.
North Ardgrain - -	XXXVIII.	4	A farmsteading.
Nether Mill (corn) - -	"	6	A farmsteading, &c.
Nether Ardgrain - -	"	7	A farmsteading.
North Colehill - - -	"	12	A crofter's residence.
New Town - -	"	15	A cluster of buildings.
Newton - - -	XLVII.	4	A farmsteading.
Nether Arthrath - -	XXX.	16	A farmsteading.
Oldgate - - -	"	15	A crofter's residence.
Overtown - - -	XXXVIII.	4	A farmsteading.
Old Town - - -	"	16	A portion of the village of Ellon.
Old Market Stance - -	"	"	

Name of Place.	No. of Sheet. 6-inch scale.	No. of Sheet. 25·344-inch scale.	Descriptive Remarks.
Post Office - - -	XXX.	16	
Piltochie - - -	XXXVIII.	4	A farmsteading.
Plodhill Wood - -	"	10	
Picktillam - - -	"	12	A farmsteading.
Poorhouse - - -	"	15	
Parsonage - - -	"	16	
River Ythan - -	"	15	
Seggiehole - - -	XXX.	11	A crofter's residence.
Smithy Croft - -	"	16	
Smithfield - - -	XXXVIII.	5	A crofter's residence.
Shallowplough - -	"	6	A farmsteading.
Scottiesley Wood - -	"	14	
Shelling Hillock - -	"	15	
Towie Wood - - -	XXX.	11	
Toddlehills - - -	"	15	Two farmsteadings.
Tillydesk - - -	"	16	A farmsteading.
Townhead - - -	XXXVIII.	6	A farmsteading.
Turner Hall - - -	"	7	A mansion.
Turnishaw Hill - -	"	15	
The Commonty - -	XLVII.	2	A portion of rough ground.
Tillysoul - - -	"	4	A dwelling house.
Upper Auquhadlie - -	XXX.	11	A farmsteading.
Upper Arthrath - -	"	16	A farmsteading.
Upper Ardgrain - - -	XXXVIII.	8	A farmsteading.
Union Cottage - -	"	16	
Ulaw - - - -	XLVII.	3	A farmsteading.
Waulkmill of Arnage -	XXX.	11	A farmsteading.
Wester Auquhadlie - -	"	"	A farmsteading.
Whiteburn - - -	"	12	A farmsteading.
Whitestone Hill - -	"	"	
Waulkmill Brae - -	"	15	
Wardhead - - -	XXXVIII.	2	A farmsteading.
West Ardarg - -	"	4	A farmsteading.
Waulkmill of Inverebrie -	"	5	A farmsteading.
Waulkmill - - -	"	10	A farmsteading.
West Kinharrachie - -	"	"	A farmsteading.
Wardhead - - -	"	11	A farmsteading.
West Lodge - - -	"	15	A dwelling house.
Wyndburn - - -	"	"	A crofter's residence.
Waterton - - -	"	16	A farmsteading.
Ythanbank - - -	"	5	A crofter's residence.
Yonderton - - -	"	11	A farmsteading.

LONDON:
Printed by George E. Eyre and William Spottiswoode,
Printers to the Queen's most Excellent Majesty.
For Her Majesty's Stationery Office.

ORDNANCE SURVEY OF SCOTLAND.

BOOK OF REFERENCE TO THE PLAN

OF THE

PARISH OF ERROL,

IN THE

COUNTY OF PERTH,

CONTAINING 11754·154 ACRES.

COLONEL SIR HENRY JAMES, R.E., F.R.S., F.G.S., &c.

SUPERINTENDENT OF THE ORDNANCE SURVEY.

PRINTED AT THE ORDNANCE SURVEY OFFICE, SOUTHAMPTON.

1863.

Price Two Shillings.

ound,
ɔ one

ɜ area

ɔk.

ɜluded

·4.

ɔntains
erence
Plans,

Scales

.. W

.. T

.. T

xon

ɜequent

–

. C.F.
. T.C.
.. C.W.
.. Def.
.. T.S.

part at which the change takes place.

.ow the

EXPLANATORY REMARKS.

The Scale of the Parish Plans is the 1-2500th of the actual length on the ground, and is equal to 25·344 inches to a mile, which is very approximately equal to one square inch to one acre, the square of 1·0018 inch being equal to one acre.

The length of each sheet is one and a-half miles, and the width one mile, the area of each sheet is therefore 960 acres.

Each enclosure has a reference number to the area which is given in this Book.

The Braces [ ] on the plans are to indicate that the spaces so braced are included under the same reference number.

The Altitudes in feet above the Mean Level of the Sea are written thus —31·4.

The Scale of the Plans of the County is 6 inches to a mile, and each sheet contains the same area as 16 sheets of the Parish Plans. There is, therefore, a double reference number to each sheet as VI. 9., the Roman Numerals referring to the County Plans, the Arabic Figures to the Parish Plans.

The following are the characters employed on the Ordnance Plans on the Scales of 1·2500 and 6 inches to a mile:—

County Names	C	Hundreds or Wards	W
Parishes	P	Townships	T
Extra Parochial	E	Division of Townships	T

Antiquities ..... ROMAN / Druidical or Saxon / Norman or Subsequent

The descriptions of the boundaries are snown by the following initials:—

Centre of Stream	*C.S.*	Centre of Fence	*C.F.*
Centre of Road	*C.R.*	Top of Cop	*T.C.*
Side of Stream or Drain	*S.S.* or *S.D.*	Centre of Wall	*C.W.*
Root of Hedge	*R.H.*	Defaced	*Def.*
Face of Wall	*F.W.*	Track of Stream	*T.S.*

Undefined ..... *Und.*

Where a change occurs in the boundaries, the symbol [o—o] is used to show the part at which the change takes place.

TABLE

FOR CONVERTING DECIMAL PARTS OF AN ACRE INTO ROODS AND PERCHES.

Perches.	0 Rood.	1 Rood.	2 Roods.	3 Roods.	Perches.	0 Rood.	1 Rood.	2 Roods.	3 Roods.
0	·000	·250	·500	·750	21	·131	·381	·631	·881
1	·006	·256	·506	·756	22	·137	·387	·637	·887
2	·012	·262	·512	·762	23	·144	·394	·644	·894
3	·019	·269	·519	·769	24	·150	·400	·650	·900
4	·025	·275	·525	·775	25	·156	·406	·656	·906
5	·031	·281	·531	·781	26	·162	·412	·662	·912
6	·037	·287	·537	·787	27	·169	·419	·669	·919
7	·044	·294	·544	·794	28	·175	·425	·675	·925
8	·050	·300	·550	·800	29	·181	·431	·681	·931
9	·056	·306	·556	·806	30	·187	·437	·687	·937
10	·062	·312	·562	·812	31	·194	·444	·694	·944
11	·069	·319	·569	·819	32	·200	·450	·700	·950
12	·075	·325	·575	·825	33	·206	·456	·706	·956
13	·081	·331	·581	·831	34	·212	·462	·712	·962
14	·087	·337	·587	·837	35	·219	·469	·719	·969
15	·094	·344	·594	·844	36	·225	·475	·725	·975
16	·100	·350	·600	·850	37	·231	·481	·731	·981
17	·106	·356	·606	·856	38	·237	·487	·737	·987
18	·112	·362	·612	·862	39	·244	·494	·744	·994
19	·119	·369	·619	·869	40	·250	·500	·750	1·000
20	·125	·375	·625	·875					

N.B.—To convert Decimal Fractions of an Acre into Roods and Perches, multiply the decimal first by 4 and then by 40, preserving the same number of decimals in the product.

Examples—

A.	R.	P.	Acres.
			633·357
			4
			1·428
			40
633	1	17	17·120

A.	R.	P.	Acres.
			527·013
			4
			·052
			40
527	0	2	2·080

PARISH OF ERROL,

IN THE

COUNTY OF PERTH.

No. on Plan.	Area in Acres.	Description.	No. on Plan.	Area in Acres.	Description.
1	41·950	Arable & stream.		513·247	*Brought forward.*
2	1·268	Houses, sheds, garden, yard, waste, road, arable, & pond.	34	·235	Wood.
			35	·543	Wood.
			36	·619	Private road.
3	·625	Private road & stream.	37	18·496	Arable & stream.
4	79·833	Arable & stream.	38	1·146	Arable.
5	15·764	Arable.	39	3·065	Ornameutal ground & footpath.
6	23·202	Arable & road.			
7	15·555	Arable & stream.	40	·584	Houses, arable, yard, & waste.
8	17·823	Arable & stream.			
9	·130	House, garden, & footpath.	41	1·233	Arable.
			42	·358	Private road & shrubbery.
10	3·654	Arable.			
11	·225	Graveyard & road.	43	·637	Arable.
12	24·257	Arable.	44	·370	Private road.
13	2·359	Statute labor road.	45	1·205	Arable, road, & stream
14	18·800	Arable & slope.	46	·922	Ornamental ground, footpaths, fountain, & slope.
15	·243	Gravel pit.			
16	41·805	Arable & footpath.			
17	·448	Houses, garden, & footpaths.	47	4·059	Wood & roads.
			48	4·736	Houses, sheds, wood, roads, & stream.
18	2·163	Private road.			
19	59·043	Arable.	49	·230	Arable.
19a	24·258	Arable.	50	·578	Houses, garden, & footpath.
20	14·112	Arable & stream.			
21	2·669	Arable & stream.	51	1·997	Garden.
21a	7·020	Arable.	52	·363	Garden.
22	19·678	Arable & roads.	53	·851	Arable.
23	15·063	Arable.	54	10·767	Arable & stream.
24	23·820	Arable & stream.	55	3·316	Arable & stream.
25	10·497	Arable & road.	56	·543	Houses, sheds, & arable
26	1·267	Private road & stream.	57	2·867	Arable.
27	10·322	Arable & road.	58	·369	Wood.
28	23·773	Arable, road, & stream	59	·125	Wood & stream.
29	2·347	Houses, gardens, yard, waste, arable, & road	60	10·659	Arable & stream.
			61	34·572	Arable & road.
30	5·346	Arable & stream.	62	14·245	Arable.
31	3·221	Wood & footpath.	63	10·467	Arable.
32	·258	Wood.	64	2·034	Houses, garden, yard, waste, road, & ponds
33	·449	Wood & stream.			
	513·247	*Carried forward.*		645·438	*Carried forward.*

No. on Plan.	Area in Acres.	Description.
	645·438	*Brought forward.*
65	19·875	Arable & road.
66	3·405	Arable, road, & stream.
67	32·429	Arable & road.
68	2·595	Arable, road, & stream.
69	1·067	Arable & stream.
70	1·460	Public road.
71	·498	Houses, garden, shed, yard, waste, & road.
72	38·542	Arable.
73	·967	Private road & stream.
74	12·988	Arable & road.
75	35·889	Arable & streams.
76	17·122	Arable & streams.
77	16·485	Arable & stream.
78	·579	Houses, gardens, road, & arable.
79	14·425	Arable, road, & furze.
80	15·204	Arable, road, stream, & furze.
81	25·384	Arable, road, stream, & furze.
82	·732	House, sheds, garden, yard, waste, arable, & pond.
83	16·132	Arable.
84	1·135	Wood & stream.
85	13·326	Arable, road, & stream.
86	14·948	Arable.
87	1·902	Statute labor road.
88	7·731	Arable.
89	11·305	Arable & stream.
90	4·348	Stream (Grange Pow).
91	4·455	Arable & stream.
92	22·281	Arable, road, & stream.
93	1·477	Houses, garden, yard, waste, arable, roads, & stream.
94	·139	Arable.
95	10·937	Arable.
96	9·671	Arable & stream.
97	34·943	Arable & stream.
98	20·970	Arable, road, & stream.
99	21·183	Arable.
100	3·078	Arable, road, & streams
101	2·337	House, garden, shrubbery, road, & stream.
102	1·883	Houses, orchard, garden, yard, waste, arable, & road.
103	7·672	Arable.
	1096·937	*Carried forward.*

No. on Plan.	Area in Acres.	Description.
	1096·937	*Brought forward.*
104	·118	Garden.
105	6·320	Arable & stream.
106	13·791	Arable.
107	6·608	Arable.
108	8·398	Arable.
109	·377	House, sheds, gardens, yard, & waste.
110	·109	Houses & arable.
111	·141	House, garden, & waste
112	·452	Private road.
113	55·615	Arable.
114	16·206	Arable & slope.
115	·188	Houses & arable.
116	·679	Houses, gardens, and arable.
117	1·022	Houses, gardens, yard, & waste.
118	1·213	Houses, gardens, arable, & waste.
119	59·251	Arable.
120	114·438	Arable & footpath.
121	·196	House & garden.
122	8·709	Arable, road, & stream.
123	4·402	Houses, orchard, garden, yard, waste, & road.
124	58·058	Arable.
125	63·406	Arable & road.
126	55·681	Arable.
127	32·367	Arable.
128	68·045	Arable, road, & stream.
129	58·213	Arable.
130	17·656	Arable.
131	25·696	Arable.
132	5·135	Statute labor road.
133	3·522	Stream (Grange Pow).
134	69·751	Arable.
135	41·766	Arable.
136	143·922	Arable & streams.
137	46·187	Arable, streams, & road
138	3·077	Houses, shed, garden, yard, waste, arable, & road.
139	·861	Houses, shed, garden, orchard, yard, waste, & road.
140	49·425	Arable & road.
141	21·480	Arable.
142	30·431	Arable, road, & stream.
143	·230	Arable.
	2190·079	*Carried forward.*

No. on Plan.	Area in Acres.	Description.
	2190·079	*Brought forward.*
144	2·491	Houses, gardens, orchard, yard, waste, arable, & road.
145	·185	House, garden, road, & waste.
146	3·518	Arable.
147	1·582	Orchard.
148	30·833	Arable.
149	31·536	Arable, dove-cot, road, & stream.
150	2·356	Houses, garden, yard, waste, arable, & road.
151	4·483	Orchard, house, and arable.
152	·398	Road.
153	·215	Shed & garden.
154	2·720	Houses, orchard, gardens, yard, & waste.
155	11·926	Arable & road.
156	·155	Houses, garden, and arable.
157	·611	Orchard.
158	33·923	Arable.
159	6·945	Arable.
160	3·693	Arable & stream.
161	7·466	Arable.
162	·159	Houses & garden.
163	1·005	Arable, streams, & mill dam (part of).
164	1·094	Arable.
165	1·820	Houses, gardens, yard, waste, arable, slope, mill dam, streams, & road.
166	6·046	Orchard.
167	·633	Houses, sheds, garden, yard, & waste.
168	1·494	Arable.
169	·177	House & garden.
170	1·061	Houses, garden, yard, & waste.
171	6·148	Arable.
172	1·734	Stream & slope.
173	5·997	Arable.
174	25·511	Arable & road.
175	20·131	Arable.
176	6·350	Arable & stream.
177	11·683	Arable, road, & stream.
178	17·695	Arable, road, & stream.
179	·463	Wood.
	2444·316	*Carried forward.*

No. on Plan.	Area in Acres.	Description.
	2444·316	*Brought forward.*
180	49·695	Arable, road, & stream.
181	26·933	Arable.
182	45·625	Arable & stream.
183	10·160	Arable.
184	4·431	Arable.
185	2·381	Statute labor road.
186	8·347	Arable.
187	2·435	Arable & streams.
188	11·672	Arable.
189	5·441	Arable.
190	·290	House, sheds, garden, yard, & waste.
191	·472	Houses, shed, gardens, arable, yard, & waste
192	1·539	Arable.
193	·181	House & garden.
194	24·074	Arable & stream.
195	20·923	Arable.
196	3·814	Houses, gardens, orchard, shed, yard, waste, & road.
197	19·585	Arable & stream.
198	·482	Houses, garden, yard, waste, & road.
199	24·228	Arable & road.
200	·616	Wood.
201	15·818	Arable & stream.
202	21·129	Arable & road.
203	7·860	Arable.
204	·227	Wood.
205	7·597	Arable & stream.
206	·620	Houses, gardens, yard, & waste.
207	·431	Wood.
208	10·540	Arable.
209	4·981	Wood & footpath.
210	·141	Garden.
211	5·997	Houses, wood, & road.
212	21·273	Turnpike road.
213	·371	Private road.
214	8·842	Arable.
215	4·245	Arable & road.
216	6·590	Arable.
217	·528	Houses, gardens, yard, & waste.
218	·260	Wood & stream.
219	·310	Wood.
220	·622	Houses, garden, shed, arable, yard, & waste
	2826·022	*Carried forward.*

No. on Plan.	Area in Acres.	Description.
	2826·022	*Brought forward.*
221	·156	House, garden, waste, & arable.
222	12·118	Arable & road.
223	·097	Wood.
224	1·115	Houses, gardens, yard, waste, wood, & road
225	·403	Wood & stream.
226	7·758	Wood, houses, roads, streams, & pond.
227	·181	House & arable.
228	·174	Pond.
229	·366	Pond.
230	1·455	Wood & stream.
231	1·437	Houses, garden, yard, arable, & waste.
232	1·202	Orchard & pond.
233	·211	Wood.
234	1·865	Turnpike road.
235	10·411	Arable.
236	32·401	Arable, road, streams, & pond.
237	·694	Private road.
238	33·466	Arable & wood.
239	1·072	Private road.
240	58·333	Arable, wood, stream, road, & pond.
241	·223	Houses & garden.
242	42·499	Arable.
243	·092	Pond.
244	1·594	Houses, garden, yard, arable, & waste.
245	61·593	Arable & road.
246	·907	Houses, garden, yard, waste, wood, & arable
247	·143	Wood.
248	31·551	Arable, road, & stream.
249	1·933	Wood & icehouse.
250	3·700	Arable & road.
251	7·609	Houses, garden, ornamental ground, road, yard, & waste.
252	·468	Wood & footpath.
253	2·956	Wood, house, stream, & footpaths.
254	1·053	Wood & footpaths.
255	·678	House, shed, garden, & stream.
256	·459	Wood & footpath.
257	14·031	Arable.
258	·463	Arable & chapel.
	3162·889	*Carried forward.*

No. on Plan.	Area in Acres.	Description.
	3162·889	*Brought forward.*
259	·411	Wood.
260	16·142	Arable.
261	15·863	Arable & roads.
262	9·039	Orchard & road.
263	3·568	Wood & road.
264	30·547	Arable, footpath, and stream.
265	10·443	Arable.
266	2·314	Wood & stream.
267	76·651	Arable, road, & stream.
268	26·503	Dundee & Perth Railway (part of).
269	·262	Wood.
270	·822	Road.
271	4·121	Arable.
272	·900	Road.
273	2·234	Houses, gardens, yard, waste, arable, road, & stream.
274	·207	House & garden.
275	11·159	Arable.
276	·777	Houses, garden, road, & pond.
277	3·138	Arable.
278	3·292	Statute labor road and slope.
279	3·420	Houses, sheds, garden, yard, waste, arable, & road.
280	1·891	Houses, shed, garden, yard, waste, arable, road, & pond.
281	·212	Houses, garden, yard, & waste.
282	89·808	Arable.
283	1·819	House, garden, road, & furze.
284	1·129	Road & stream.
285	5·198	Arable.
286	·966	Arable & stream.
287	·283	Wood & stream.
288	1·029	Road.
289	48·450	Arable & road.
290	34·858	Arable.
291	5·855	Arable & stream.
292	·404	House, shed, garden, yard, waste, & road.
293	2·229	Houses, sheds, yard, gardens, waste, rails, & arable.
	3578·833	*Carried forward.*

No. on Plan.	Area in Acres.	Description.
	3578·833	*Brought forward.*
294	54·731	Arable, road, & rails.
295	148·161	Arable, slope, & road.
296	1·853	Private road.
297	86·699	Arable, slope, & rails.
298	1·350	Houses, arable, & road.
299	19·469	Arable, road, rails, & stream.
300	·202	House, garden, yard, & waste.
301	1·465	Arable.
302	1·422	Statute labor road.
303	39·625	Arable & stream.
304	1·451	Houses, garden, yard, waste, arable, & road.
305	·153	House, garden, & waste
306	·090	House, garden, & waste
307	3·976	Houses, garden, yard, waste, arable, pond, & road.
308	114·021	Arable, road, & stream.
309	20·159	Arable.
310	·106	House, garden, & waste
311	·564	Arable.
312	1·493	Houses, sheds, garden, yard, waste, arable, & road.
313	·780	Arable.
314	4·068	Orchard & dove-cot.
315	13·538	Arable & road.
316	1·893	Orchard & stream.
317	1·227	Arable & road.
318	20·241	House, orchard, foot-paths, & streams.
319	·718	Private road.
320	9·376	Arable & road.
321	1·239	Houses, orchard, yard, waste, & arable.
322	3·835	Orchard & arable.
323	22·065	Arable & stream.
324	2·138	Houses, shed, orchard, gardens, yard, and waste.
325	·470	House, shed, & garden.
326	1·731	Arable & stream.
327	2·484	Orchard & arable.
328	8·550	Orchard.
329	·751	Arable.
330	7·750	Statute labor road.
331	119·946	Arable & road.
332	135·326	Arable & road.
	4433·949	*Carried forward.*

No. on Plan.	Area in Acres.	Description.
	4433·949	*Brought forward.*
333	7·053	Orchard & stream.
334	1·782	Houses, gardens, yard, waste, arable, road, & stream.
335	3·185	Arable.
336	·746	Houses, garden, yard, waste, & road.
337	2·119	Orchard.
338	49·821	Arable.
339	1·422	Arable.
340	15·256	Arable & stream.
341	1·587	Arable.
342	·795	Houses, garden, yard, waste, & road.
343	·098	House, garden, & waste
344	36·967	Arable.
345	137·451	Arable.
346	2·405	Statute labor road.
347	·548	Houses & garden.
348	30·173	Arable & stream.
349	76·319	Arable.
350	1·135	Stream (Bog Mill Pow —part of).
351	·568	Mud.
352	1·706	Slope.
353	1·342	Mud.
354	1·510	Stream.
355	2·218	Slope.
356	15·580	Arable.
357	29·970	Arable, slope, & stream
358	15·744	Arable & road.
359	44·826	Arable & road.
360	4·743	Slope, road, & wood.
361	4·702	Rough pasture.
362	·591	Wood.
363	4·680	Orchard & pond.
364	·747	Wood.
365	3·802	Orchard.
366	·240	House & garden.
367	·476	Wood & road.
368	1·782	Houses, shed, waste, yard, arable, pond, & road.
369	6·362	Arable.
370	2·403	Houses, shed, garden, yard, & waste.
371	3·293	Rough pasture.
372	·701	Garden & houses.
373	2·475	Orchard & road.
	4953·272	*Carried forward.*

No. on Plan.	Area in Acres.	Description.
	4953·272	*Brought forward.*
374	1·757	House, road, & ornamental ground.
375	5·673	Orchard.
376	·275	House & slope.
377	706·547	Foreshore.
378	19·287	Arable & road.
379	·639	Houses, gardens, yard, waste, & road.
380	5·290	Arable & road.
381	·514	Houses, gardens, road, & waste.
382	16·550	Arable & road.
383	29·811	Arable.
384	3·388	Arable.
385	3·641	Arable.
386	11·854	Wood & streams.
387	2·156	Houses, gardens, arable, & stream.
388	2·942	House, garden, road, wood, & stream.
389	8·749	Arable & stream.
390	17·480	Arable & stream.
391	6·051	Arable & stream.
392	10·126	Arable & stream.
393	·686	Statute labor road (part of).
394	35·985	Arable & stream.
395	4·739	Arable & road.
396	1·068	Houses, gardens, yards, waste, & arable.
397	2·465	Arable & stream.
398	1·381	Houses, gardens, yard, & waste.
399	·257	Houses, sheds, waste, gardens, & arable.
400	4·652	Arable & footpath.
401	9·249	Arable.
402	38·080	Arable & road.
403	·097	Private road.
404	·157	House & garden.
405	·118	Garden.
406	4·484	Arable, stream, & slope
407	8·111	Arable, footpath, and slope.
408	·326	House, sheds, garden, yard, waste, & footpath.
409	·500	House, garden, yard, waste, & arable.
	5918·357	*Carried forward.*

No. on Plan.	Area in Acres.	Description.
	5918·357	*Brought forward.*
410	·370	Houses, gardens, yard, & waste.
411	·562	Houses, gardens, yard, & waste.
412	·944	Road.
413	·444	Houses, gardens, yard, & waste.
414	·247	Houses, gardens, yard, & waste.
415	44·485	Arable & footpath.
416	31·362	Arable.
417	19·671	Arable.
418	19·561	Arable.
419	39·592	Arable & road.
420	3·034	Houses, sheds, garden, yard, waste, arable, pond, & road.
421	19·345	Arable & road.
422	7·393	Arable.
423	·758	Houses, gardens, road, & waste.
424	·211	Burial ground.
425	3·291	Arable.
426	·710	House, sheds, garden, yard, waste, & arable
427	7·024	Arable.
428	·962	Wood.
429	·146	House, garden, waste, & footpath.
430	5·719	Arable.
431	1·414	Statute labor road.
432	2·759	Wood & road.
433	1·313	Houses, gardens, waste, & arable.
434	6·531	Arable.
435	·915	Houses, gardens, yards, waste, & arable.
436	6·335	Arable & road.
437	·669	Houses, gardens, yard, waste, & road.
438	·326	Wood & stream.
439	·554	Houses, garden, and waste.
440	66·233	Arable & stream.
441	9·239	Arable.
442	·320	House, garden, yard, & waste.
443	·131	House, garden, & waste
444	77·815	Arable & stream.
	6298·742	*Carried forward.*

No. on Plan.	Area in Acres.	Description.
	6298·742	*Brought forward.*
445	2·064	Statute labor road and stream.
446	·232	House, garden, arable, & waste.
447	8·946	Arable.
448	·146	House, garden, & waste
449	7·934	Arable, roads, & house
450	·311	House, garden, & waste
451	·309	House, garden, & waste
452	27·653	Wood & footpaths.
453	20·102	Arable.
454	·376	Houses, garden, yard, waste, & footpath.
455	·593	Wood.
456	17·091	House, arable, & road.
457	53·706	Arable, roads, & stream
458	4·895	Wood.
459	5·825	Arable.
460	10·093	Arable.
461	1·216	Statute labor road.
462	19·937	Arable.
463	4·794	Arable.
464	10·735	Arable.
465	3·734	House, garden, waste, road, & wood.
466	6·712	Public road & furze.
467	8·836	Arable.
468	5·291	Arable.
469	4·616	Arable.
470	·318	House, garden, yard, & waste.
471	·161	Wood.
472	·321	Houses, gardens, waste, & arable.
473	3·812	Arable & stream.
474	3·183	Statute labor road and stream.
475	4·368	Arable & roads.
476	·314	Houses, garden, yard, & waste.
477	53·304	Arable.
478	31·041	Arable & road.
479	·143	House, garden, & waste
480	1·406	Houses, garden, yard, waste, arable, & pond
481	·137	House, garden, & waste
482	·613	Houses, garden, yard, waste, & road.
483	·544	Houses, garden, yard, & waste.
	6624·554	*Carried forward.*

No. on Plan.	Area in Acres.	Description.
	6624·554	*Brought forward.*
484	1·554	Statute labor road.
485	·247	House, garden, yard, & waste.
486	41·137	Arable & stream.
487	·392	Houses, garden, yard, & waste.
488	4·273	Arable.
489	·589	Arable & pond.
490	7·196	Arable.
491	·681	Wood, road, & slope.
492	8·735	Arable & house.
493	1·903	Wood, slope, & shed.
494	1·248	Houses, shed, waste, yard, arable, & wood.
495	·961	House, arable, footpath, & shrubbery.
496	14·074	Arable & stream.
497	30·616	Arable & stream.
498	9·260	Arable.
499	·829	Houses, gardens, yard, waste, & arable.
500	7·512	Houses, sheds, gardens, arable, slopes, and waste.
501	·773	Road.
502	61·526	Arable.
503	20·643	Arable.
504	19·493	Arable.
505	4·082	Turnpike road.
506	54·946	Arable.
507	·130	House, garden, yard, & waste.
508	1·304	Houses, yard, waste, arable, & slope.
509	2·631	Wood & footpath.
510	·214	Wood.
511	·459	Wood.
512	79·115	Arable & roads.
513	·355	Wood.
514	1·760	Wood & road.
515	4·700	Ornamental ground.
516	3·384	Houses, garden, yard, & waste.
517	4·247	Arable.
518	2·924	Houses, yard, wood, & footpath.
519	4·560	Arable.
520	·528	Garden, wood, & footpath.
	7023·535	*Carried forward.*

No. on Plan.	Area in Acres.	Description.
	7023·535	*Brought forward.*
521	166·658	Arable, footpaths, and stream.
522	·328	House, garden, yard, waste, & road.
523	1·199	Houses, garden, yard, & waste.
524	·338	Houses, gardens, yards, & waste.
525	·643	Wood, house, & footpath.
526	3·364	Arable.
527	·170	House, garden, yard, & waste.
528	3·409	Arable.
529	·370	Arable & footpath.
530	6·887	Houses & ornamental ground.
531	13·813	Arable.
532	1·145	Wood & footpath.
533	7·848	Houses, sheds, arable, gardens, yards, road, & waste.
534	5·956	Arable & footpath.
535	2·576	Houses, gardens, yard, waste, arable, & road.
536	5·128	Arable.
537	2·379	Arable.
538	·774	Houses, shed, garden, yard, waste, & arable
539	·604	Church & ornamental ground.
540	·994	Houses, gardens, yards, & waste.
541	·171	House, garden, & waste
542	·354	Houses, gardens, and waste.
543	3·137	Public roads.
544	6·875	Houses, gardens, yards, waste, & graveyard.
545	4·156	Houses, gardens, yards, & waste.
546	94·820	Arable & house.
547	1·411	Houses, gardens, yards, & waste.
548	2·428	Houses, gardens, yards, & waste.
549	·765	Houses, garden, & ornamental ground.
550	4·946	Arable.
551	35·603	Arable & road.
	7402·784	*Carried forward.*

No. on Plan.	Area in Acres.	Description.
	7402·784	*Brought forward.*
552	46·732	Aaable & stream.
553	21·314	Arable, house, road, & stream.
554	26·925	Arable.
555	·153	House, garden, & waste
556	8·669	Arable & stream.
557	1·959	House & arable.
558	·480	Houses, garden, yard, waste.
559	89·891	Arable & road.
560	1·195	Public road & slope.
561	·434	House, garden, & road.
562	3·687	Stream (Pow of Errol—part of).
563	1·742	Houses, orchard, garden, yard, waste, & arable.
564	178·796	Arable & road.
565	18·168	Arable & house.
566	92·024	Arable & road.
567	5·895	Slope & road.
568	89·658	Arable & road.
569	5·720	Slope, road, & house.
570	1196·976	Foreshore.
571	·088	Road (part of).
572	5·935	Arable & slope.
573	9·277	Arable.
574	·648	Houses, garden, yard, & waste.
575	1·262	House, garden, yard, waste, & road.
576	12·059	Arable, garden, roads, & stream.
577	55·407	Arable, roads, & slope.
578	2·544	Houses, sheds, garden, yard, waste, & arable
579	·353	House & garden.
580	26·505	Arable & stream.
581	2·462	Statute labor road.
582	·448	House, garden, yard, & waste.
583	19·961	Arable & footpaths.
584	3·683	Arable.
585	13·247	Arable.
586	23·313	Arable & road.
587	·590	House, garden, yard, & waste.
588	·334	House, garden, yard, & waste.
	9371·318	*Carried forward.*

No. on Plan.	Area in Acres.	Description.	No. on Plan.	Area in Acres.	Description.
	9371·318	*Brought forward.*		9638·048	*Brought forward.*
589	·342	Houses, garden, yard, & waste.	626	13·503	Arable.
			627	21·052	Arable & road.
590	·399	House, garden, yard, & waste.	628	7·952	Arable.
			629	23·399	Arable.
591	·143	Garden.	630	40·231	Arable.
592	·255	Houses, garden, yard, & waste.	631	4·063	Houses, garden, yard, waste, arable, slope, & road.
593	1·057	Arable.			
594	1·104	Houses, gardens, yards, & waste.	632	17·179	Arable.
			633	5·200	Arable & road.
595	·267	House, garden, yard, & waste.	634	5·868	Wood & stream.
			635	16·583	Arable.
596	·751	Houses, gardens, yard, & waste.	636	13·590	Arable & footpath.
			637	·490	Road.
597	1·047	Public road.	638	1·452	Houses, gardens, yard, waste, arable, & footpath.
598	·465	House, garden, yard, & waste.			
599	5·077	Arable.	639	·458	Road.
600	15·479	Arable & road.	640	1·595	Waste & stream.
601	1·123	Houses, sheds, garden, waste, arable, & road	641	9·050	Wood.
			642	10·789	Wood, footpath, and stream.
602	64·728	Arable & road.			
603	11·981	Arable & furze.	643	30·582	Arable & stream.
604	·298	House, garden, & waste	644	11·971	Wood, footpath, and stream.
605	20·200	Wood & footpaths.			
606	·188	House, garden, yard, & waste.	645	10·019	Arable.
			646	11·320	Arable.
607	·246	House, garden, yard, & waste.	647	11·005	Arable & footpath.
			648	19·847	Arable & footpaths.
608	18·198	Arable & footpath.	649	10·651	Arable & footpath.
609	13·090	Arable & streams.	650	1·341	Wood.
610	46·284	Arable & stream.	651	1·271	Houses, garden, yard, waste, & road.
611	9·217	Wood & roads.			
612	8·596	Arable & road.	652	12·167	Arable & pond.
613	·619	Arable.	653	13·829	Wood & stream.
614	·301	House, garden, yard, & waste.	654	1·038	Houses, gardens, yard, & waste.
615	·320	House & garden.	655	9·629	Turnpike road.
616	15·462	Wood & footpath.	656	·312	House, garden, yard, & waste.
617	2·264	Quarry, slopes, & roads			
618	·162	House, garden, yard, & waste.	657	20·332	Arable.
			658	·391	House, garden, & waste
619	1·439	Wood.	659	133·480	Arable & road.
620	·388	House, garden, & waste	660	121·138	Arable, road, stream, & slope.
621	·045	House.			
622	12·093	Wood & road.	661	1·606	Houses, shed, yard, & arable.
623	6·773	Arable.			
624	·346	House, garden, yard, waste, & footpath.	662	1·820	Houses, garden, waste, & arable.
625	5·983	Arable.	663	2·576	Public road.
	9638·048	*Carried forward.*		10256·827	*Carried forward.*

No. on Plan.	Area in Acres.	Description.
	10256·827	*Brought forward.*
664	15·143	Arable.
665	88·514	Arable, house, pond, roads, & gravel pit.
666	·852	House, garden, & arable
667	·508	House, garden, & waste
668	6·427	Arable & wood.
669	7·373	Arable.
670	14·920	Arable & footpath.
671	·329	Houses, garden, & footpath.
672	·302	Arable.
673	4·376	Houses, garden, & orchard.
674	8·308	Wood, house, & roads.
675	3·851	Arable.
676	5·925	Arable.
677	3·824	Arable.
678	52·241	Arable.
679	·958	House, garden, yard, waste, & road.
680	·384	Houses, garden, and waste.
681	6·865	Arable & road.
682	3·117	Houses, shed, garden, yard, waste, arable, road, & pond.
683	128·094	Arable, footpath, and stream.
684	2·356	Turnpike road.
685	224·529	Arable, road, stream, slope, & fishing lodge
686	6·756	Arable.
687	71·043	Arable.
688	2·384	Slope & road.
689	28·229	Arable, road, & slope.
690	·813	Wood & stream.
691	36·508	Arable & gravel pit.
692	1·018	Private road.
693	·212	House, garden, yard, & waste.
694	·203	Houses, garden, yard, & waste.
695	·254	Arable & road.
696	38·384	Arable & road.
697	10·125	Arable.
698	1·908	House, garden, yard, waste, & road.
699	6·709	Slope, roads, & wood.
700	·991	Road.
701	36·892	Arable.
	11078·452	*Carried forward.*

No. on Plan.	Area in Acres.	Description.
	11078·452	*Brought forward.*
702	·886	Houses, garden, yard, & arable.
703	3·235	House & arable.
704	9·488	Orchard, stream, and slope.
705	2·852	Slope & pier.
706	1·078	Houses, garden, yard, arable, & road.
707	·706	Pier & road.
708	·685	Houses, garden, arable, & waste.
709	1·356	Wood, road, & stream.
710	·711	Stream & mud (Pow of Errol—part of).
711	·963	Mill dam.
712	23·553	Arable.
713	3·084	Slope.
714	20·693	Foreshore and breakwaters.
715	14·097	Arable.
716	12·420	Arable.
717	126·627	Arable, gravel pit, & road.
718	17·206	Wood & stream.
719	31·731	Wood & roads.
720	106·354	Foreshore.
721	2·615	Slope & road.
722	3·278	Slope, road, & stream.
723	1·937	Rough pasture.
724	83·319	Arable & slope.
725	5·365	Slope & roads.
726	1·379	Slope.
727	109·374	Foreshore and breakwater.
728	24·188	Foreshore.
729	·777	Slope.
730	·726	Slope.
731	65·019	Foreshore.
	11754·154	

RECAPITULATION.

9386·061	Land.
94·557	Public roads.
26·503	Railway.
17·882	Water.
2229·151	Foreshore.
11754·154	Total Area of the Parish of Errol, in the Co. of Perth.

INDEX TO PLACES

IN THE

PARISH OF ERROL.

COUNTY OF PERTH.

Name of Place.	No. of Sheet.		Descriptive Remarks.
	6-inch scale.	25·344-inch scale.	
Aithmuir	XCIX.	4	A farmsteading.
Ardgaith	,,	5	A farmsteading.
Allen Arms Inn	,,	7	
Boyne	LXXXVII.	11	A farmsteading.
Balchalum	,,	14	A small farmsteading.
Bogmill Pow	,,	16	A stream.
Bogmill	,,	16	A farmsteading & corn mill.
Broadlie Burn	XCIX.	5	
Bellsyard	,,	5	A house & pendicle.
Broadlie	,,	9	An old farmsteading occupied as cothouses.
Backmuir of Lornie	,,	10	A row of houses.
Bilchalk	,,	11	A farmsteading.
Charlestown	LXXXVII.	10	A farmsteading.
Chapel (ruins of)	,,	11	
Carse Grange	,,	15	A farmsteading.
Carse of Gowrie	,,	15	A large district including the whole parish.
Chapel (disused)	XCIX.	2	
Cowgate Lane	,,	7	
Cowgate	,,	7	A street in the village of Errol.
Cross	,,	7	A square or open area in the Village of Errol.
Church	,,	7	The parish church.
Carthagena Bank	,,	8	A sand bank
Coldcot	,,	9	A cothouse.
Chapelhill	,,	9	A few houses.
Clashbenny Quarry	,,	9	
Clashbenny	,,	9	A large farmsteading.
Dundee & Perth Railway	,,	2	
Dog Bank	,,	4	A sand bank.
Drums of Ardgaith	,,	5	A small district including several houses with pendicles attached
Daleally	,,	11	A farmsteading.
Errol Station	,,	3	A railway station.
Errol Post Office	,,	3	
Errol Chemical Works	,,	3	

Name of Place.	No. of Sheet. 6-inch scale.	No. of Sheet. 25·344-inch scale.	Descriptive Remarks.
East Leys	XCIX.	3	A farmsteading.
Errol Brick & Tile Works	,,	6	
Errol	,,	7	A village.
Errol Park	,,	7	
Flatfield	,,	2	A farmsteading.
Free Church	,,	5	
Fala	,,	6	A farmsteading.
Free Church	,,	7	
Firth of Tay	,,	8	
Grange Pow	LXXXVII.	15	A stream.
Grange	XCIX.	3	A small village.
Gourdiehill	,,	3	A house & orchard.
Glendoick	,,	5	A small village
Gasworks Lane	,,	7	
Gallows Knowe	,,	9	
Gallowflat	,,	9	A farmsteading.
Horn	LXXXVII.	15	A farmsteading.
High Street	XCIX.	7	
Hill	,,	10	A farmsteading.
Inchmartine House	LXXXVII.	11	
Inchmartine Pow	,,	11	A stream.
Inchmichael Cottages	,,	14	
Inchmichael	XCIX.	3	A farmsteading.
Inchcoonans Station (for goods)	,,	6	
Inchcoonans	,,	6	A farmsteading.
Industrial School	,,	7	
Kingdom	,,	2	A farmsteading.
Lady's Walk	,,	2	An avenue.
Law Knowe	,,	6	
Loanfoot	,,	6	Cothouses.
Loan of Errol	,,	7	A farmsteading.
Leetown	,,	9	A hamlet or rural village.
Lornie Wood	,,	10	
Lornie	,,	10	A few cothouses.
Middlebank	LXXXVII.	11	A farmsteading.
Mammiesroom	,,	15	A farmsteading.
Myreside	XCIX.	1	A farmsteading.
Manse	,,	1	A manse belonging to the U.P. Church.
Myres	,,	2	A small farmsteading.
Megginch Cottage	,,	2	
Mains of Megginch	,,	2	An old farmsteading mostly in ruins.
Megginch Castle (1575)	,,	2	
Muirhouses	,,	4	A farmsteading.

Name of Place.	No. of Sheet. 6-inch scale.	No. of Sheet. 25·344-inch scale.	Descriptive Remarks.
Murie Wood	XCIX.	6	
Murie House	,,	6	
Muiredge	,,	6	A small district.
Manse (Free Church)	,,	7	
Manse	,,	7	The parish manse
Manse (Free Church)	,,	9	
Mains of Murie	,,	10	A farmsteading
Murie Gardens	,,	10	A gardener's house & garden
Mains of Errol	,,	10	A farmsteading.
Murie Lodge (fishing)	,,	14	
North Inchmichael	LXXXVII.	14	A farmsteading.
North Lodge	XCIX.	2	
North Murie	,,	2	A farmsteading.
Ninemile Cottage	,,	2	
Ninetree Brae	,,	3	
Newbigging	,,	3	A farmsteading.
Newlands of Ardgaith	,,	5	A few dwelling houses.
Newlands	,,	6	A small farmsteading.
North Lodge	,,	6	
New Farm	,,	7	A farmsteading.
North Back Dykes	,,	7	A street in Errol Village.
North Bank	,,	7	A farmsteading.
North Lodge	,,	7	A porter's lodge.
North Deep	,,	14	Part of the Firth of Tay.
Oldwood	LXXXVII.	14	A small farmsteading.
Pannoch Wood	XCIX.	2	
Pannoch Wood Cottage	,,	2	
Powgavie Burn	,,	4	
Pow of Glencarse	,,	5	
Pow of Errol	,,	7	
Pow of Errol T.P.	,,	11	
Port Allen	,,	11	A small port or harbour with a few houses adjacent.
Paddockmuir Wood	,,	13	
Ross	,,	9	A farmsteading.
Standing Stone	LXXXVII.	11	
Shipbrigs	XCIX.	2	A farmsteading at present occupied as a farina mill.
South Inchmichael	,,	3	A farmsteading.
South Lodge	,,	3	
Seaside	,,	4	A farmsteading.
School	,,	5	A Free Church school.
South Lodge	,,	6	
South Back Dykes	,,	7	A street in Errol Village.
Site of Church	,,	7	
School	,,	7	A parochial school.

Name of Place.	No. of Sheet.		Descriptive Remarks.
	6-inch scale.	25·344-inch scale.	
Seaside Lodge (fishing)	XCIX.	8	
Sparrowmuir	,,	9	A row of cot houses.
Sharp's Wood	,,	9	
South Lodge	,,	10	
The Retreat	LXXXVII.	15	A cottage residence.
The Maze	XCIX.	6	Part of Errol Park Demesne.
The Croft	,,	7	A cottage.
Taybank	,,	7	A cottage.
The Grey Stone.....	,,	9	
Tay Lodge	,,	11	A cottage.
U.P. Church	,,	1	
Valleyfield	LXXXVII.	14	A farmsteading.
Westown	,,	15	A hamlet or small village.
West Grange.....	,,	15	A farmsteading.
Waterybutts	,,	16	A cottage residence.
West Halfway House	XCIX.	2	A dwelling house.
West Inchmichael.....	,,	2	A farmsteading.
Wardheads.....	,,	3	A farmsteading.
West Leys	,,	3	A farmsteading.
West Inchcoonans.....	,,	6	Several small houses with pendicles attached.
Whiteriggs.....	,,	9	A cothouse with pendicle attached.

PARISH OF EVIE,

IN THE

COUNTY OF ORKNEY AND SHETLAND (ORKNEY).

Price One Shilling and Sixpence.

(2.) The fences, &c., bounding either side of a railway are included wholly within its area.

ORDNANCE SURVEY OF SCOTLAND

PARISH OF EVIE

ORKNEY & SHETLAND
(Orkney)

INDEX TO THE SHEETS

LXXXIX.1	LXXXIX.2		

EXPLANATORY REMARKS.

The Scale of the Parish Plans is the 1-2500th of the actual length on the ground, and is equal to 25·344 inches to a mile, or 3·157 chains to an inch, which is very approximately equal to one square inch to one acre, the square of 1·0018 inch being equal to one acre.

The length of each sheet is 1½ miles, and the breadth 1 mile, the area of each sheet is therefore 960 acres.

Each enclosure has a reference number to the area which is given in this Book; in the case of towns and large villages encircled by a red band, one number and area only are given for the portion within the red band, unless they are contained in more than one parish, in which case a number is given for the portion included in each parish.

The Braces [⌉] on the plans are to indicate that the spaces so braced are included under the same reference number.

The Altitudes in feet above the Mean Level of the Sea are written thus —*31·4*.

The Scale of the County Plans is 6 inches to a mile, and each sheet contains 16 sheets of the Parish Plans. There is therefore a double reference number to each sheet of the Parish Plans, as VI. 9., the first number referring to the County Plans, the second number to the Parish Plans.

The dimensions of the sheets on the Six-inch scale being four miles by six miles the area is twenty-four square miles, equal to 15,360 acres.

The following are the characters employed on the Ordnance Plans on the Scales of 1–2500, and 6 inches to a mile :—

County Names	C	Hundreds or Wards	H
Parishes, Ancient or Mother	P	Civil Parishes or Townships	T
Extra Parochial	E	Division of Townships	T

Municipal Wards ..... W

Antiquities ..... ROMAN / Druidical or Saxon / Norman or Subsequent

The descriptions of the boundaries are shown by the following initials :—

Centre of Stream	*C.S.*	Centre of Fence	*C.F.*
Centre of Road	*C.R.*	Top of Cop	*T.C.*
Side of Stream or Drain	*S.S.* or *S.D.*	Centre of Wall	*C.W.*
Root of Hedge	*R.H.*	Defaced	*Def.*
Face of Wall	*F.W.*	Track of Stream	*T.S.*

Undefined ..... *Und.*

Where a change occurs in the boundaries, the symbol [o—o] is used to show the part at which the change takes place.

N.B.—The areas are computed to the centre of fence, or other boundary of enclosure, except in the following cases :—

(1.) When the fence or other boundary is also the boundary of a Parish or other Civil Division, which does not follow the centre of the fence, the area is calculated to the Parish or other boundary, and not to the centre.

(2.) The fences, &c., bounding either side of a railway are included wholly within its area.

N.B.—To convert Decimal Fractions of an Acre into Roods and Perches, multiply the decimal first by 4 and then by 40, preserving the same number of decimals in the product.

Examples—

			Acres.				Acres.
			633·357				527·013
			4				4
			1·428				·052
			40				40
A.	R.	P.	17·120	A.	R.	P.	2·080
633	1	17		527	0	2	

TABLE

FOR CONVERTING DECIMAL PARTS OF AN ACRE INTO ROODS AND PERCHES.

Perch.	0 Rood.	1 Rood.	2 Roods.	3 Roods.	Perch.	0 Rood.	1 Rood.	2 Roods.	3 Roods.
0	·000	·250	·500	·750	21	·131	·381	·631	·881
1	·006	·256	·506	·756	22	·137	·387	·637	·887
2	·012	·262	·512	·762	23	.144	·394	·644	·894
3	·019	·269	·519	·769	24	·150	·400	·650	·900
4	·025	·275	·525	·775	25	·156	·406	·656	·906
5	·031	·281	·531	·781	26	·162	·412	·662	·912
6	·037	·287	·537	·787	27	·169	·419	·669	·919
7	·044	·294	·544	·794	28	·175	·425	·675	·925
8	·050	·300	·550	·800	29	·181	·431	·681	·931
9	·056	·306	·556	·806	30	·187	·437	·687	·937
10	·062	·312	·562	·812	31	·194	·444	·694	·944
11	·069	·319	·569	·819	32	·200	·450	·700	·950
12	·075	·325	·575	·825	33	·206	·456	·706	·956
13	·081	·331	·581	.831	34	·212	·462	·712	·962
14	·087	·337	·587	·837	35	·219	·469	·719	·969
15	·094	·344	·594	·844	36	·225	·475	·725	·975
16	·100	·350	·600	·850	37	·231	·481	·731	·981
17	·106	·356	·606	·856	38	·237	·487	·737	·987
18	.112	·362	·612	·862	39	·244	·494	·744	·994
19	·119	·369	·619	·869	40	·250	·500	·750	1 000
20	·125	·375	·625	·875					

PARISH OF EVIE,

IN THE

COUNTY OF ORKNEY AND SHETLAND (ORKNEY).

No. of Sheet and Plan and No. on Plan.	Area in Acres.	No. of Sheet and Plan and No. on Plan.	Area in Acres.	No. of Sheet and Plan and No. on Plan.	Area in Acres.
Sheet LXXXIX. 1:—		Sheet LXXXIX. 6:—		Sheet LXXXIX. 6:—	
1	5·115	(*cont*[d].) 34	·588	(*cont*[d].) 73	2·274
2	1·075	35	9·275	74	·356
3	44·149	36	3·867	75	·952
4	·188	37	18·112	76	8·299
5	1·615	38	3·819	77	13·000
6	·151	39	18·234	78	6·162
7	·106	40	·398	79	2·307
8	87·150	41	2·198	80	2·322
9	6·753	42	7·199	81	3·665
10	·794	43	2·433	82	26·319
11	·351	44	1·372	83	·996
12	1·549	45	15·627	84	1·055
13	49·203	46	·397	85	3·151
		47	4·897	86	1·550
Sheet LXXXIX. 2:—		48	15·989	87	2·248
14	·788	49	2·154	88	·610
		50	2·942	89	·688
Sheet LXXXIX. 5:—		51	3·453	90	4·486
15	·187	52	12·250	91	1·001
16	3·568	53	2·284	92	·376
17	·133	54	·455	93	·505
18	60·341	55	1·408	94	·169
19	·107	56	7·231	95	·670
20	·659	57	5·434	96	·494
21	10·667	58	·236	97	2·261
22	·011	59	·557	98	1·692
23	·232	60	2·570	99	2·883
24	·416	61	34·510	100	·211
25	·829	62	8·765	101	3·262
26	·596	63	7·369	102	·354
27	·461	64	12·154	103	·465
28	2·435	65	1·339	104	1·421
29	13·091	66	7·039	105	·374
30	3·657	67	3·522	106	3·584
		68	3·204	107	1·433
Sheet LXXXIX. 6:—		69	13·403	108	·115
31	·561	70	1·012	109	2·137
32	3·593	71	2·639	110	5·162
33	9·052	72	8·546	111	·346

No. of Sheet and Plan and No. on Plan.	Area in Acres.
Sheet LXXXIX. 6:—	
(*cont*d.) 112	1·433
113	·140
114	2·977
115	1·921
116	·842
117	5·795
118	9·599
119	4·682
120	8·716
121	·600
122	·418
123	1·393
124	2·305
125	·883
126	1·224
127	·342
128	·399
129	7·673
130	15·266
131	9·168
132	89·636
133	·249
134	·314
135	1·565
136	1·514
137	·490
138	·206
139	·717
140	·208
141	·841
142	1·890
143	·120
144	1·695
145	1·446
146	4·559
147	6·217
148	2·172
149	·603
150	2·936
151	·308
152	·483
153	2·519
154	17·693
155	1·416
156	2·841
157	·394
158	2·732
159	·737
160	2·607
161	3·130
162	1·013
Sheet LXXXIX. 6:—	
(*cont*d.) 163	·771
164	2·139
165	·186
166	·579
167	4·746
168	·989
169	1·019
170	7·448
171	6·553
172	1·958
173	9·048
174	1·016
174a	·539
175	·262
176	·317
177	5·604
178	1·555
Sheet LXXXIX. 7:—	
179	5·334
180	1·989
Sheet LXXXIX. 10:—	
181	1·438
182	1·441
183	4·864
184	·290
185	9·357
186	1·658
187	·758
188	·822
189	15·418
190	·694
191	·154
192	·542
193	·509
194	·745
195	2·563
196	·423
197	4·564
198	2·287
199	3·188
200	1·159
201	·298
202	2·238
203	·991
204	·460
205	7·647
206	16·568
207	29·718
208	·652
Sheet LXXXIX. 10:—	
(*cont*d.) 209	1·679
210	·192
211	2·329
212	·648
213	2·763
214	5·452
215	5·693
216	27·620
217	6·041
218	3·628
219	3·516
220	3·560
221	16·552
Sheet LXXXIX. 11:—	
222	10·166
223	·503
224	9·007
225	18·992
226	1·402
227	8·738
228	·577
229	·681
230	1·702
231	4·167
232	6·760
233	2·311
234	13·193
235	1·221
236	13·791
237	8·151
238	2·115
239	1·557
240	26·708
241	4·341
242	1·569
243	·216
244	24·837
245	17·160
246	1·644
247	1·049
248	·365
249	·737
250	7·335
251	6·123
252	9·648
253	7·079
254	2·730
255	3·276
256	1·024
257	6·031

No. of Sheet and Plan and No. on Plan.	Area in Acres.
Sheet LXXXIX 11:—	
(*cont^d.*) 258	5·124
259	14·116
260	·112
261	·203
262	·306
263	1·101
264	1·222
265	1·012
266	36·689
267	9·582
268	6·244
269	14·073
270	·661
271	·639
272	7·069
273	3·151
274	3·931
275	1·710
276	6·951
277	16·877
278	12·725
279	2·196
280	11·466
281	·289
282	·786
283	22·185
284	·489
285	·273
286	·367
287	1·740
288	2·292
289	8·253
290	8·286
291	·210
292	3·662
293	3·483
294	1·543
295	3·086
296	1·486
297	·289
298	·972
299	·286
300	2·351
301	·637
302	1·746
303	2·493
304	·615
305	·763
306	1·110
307	·592
308	1·322

No. of Sheet and Plan and No. on Plan.	Area in Acres.
Sheet LXXXIX. 11:—	
(*cont^d.*) 309	2·085
310	·479
311	2·052
312	·518
313	1·209
314	·687
315	1·343
316	1·602
317	1·776
318	1·161
319	8·510
320	1·075
321	·430
322	·203
323	1·871
324	1·237
325	·627
326	·993
327	1·327
328	·406
329	1·976
330	2·612
331	2·970
332	1·421
333	·135
334	6·016
335	·305
336	7·106
337	7·592
338	2·849
339	·233
340	1·248
341	1·446
342	2·740
343	4·451
344	·277
345	1·466
346	1·904
347	1·095
348	2·513
349	·509
350	13·452
351	27·846
352	12·046
353	19·374
354	36·386
355	·993
356	72·018
Sheet LXXXIX. 12:—	
357	·954

No. of Sheet and Plan and No. on Plan.	Area in Acres.
Sheet LXXXIX. 12:—	
(*cont^d.*) 358	·390
359	9·269
360	·655
361	31·875
362	8·815
363	5·443
364	12·040
365	18·139
366	4·044
367	6·277
368	30·113
369	·516
370	15·375
371	·219
372	14·007
Sheet LXXXIX. 15:—	
373	7·508
374	·217
375	1·561
376	·626
377	·119
378	4·352
379	5·659
380	4·036
381	·659
382	1·726
383	·173
384	·822
385	20·387
386	1·609
387	·403
388	·609
389	·144
390	1·539
391	4·874
392	1·844
393	1·525
394	2·170
395	9·019
396	·935
397	·324
398	1·202
399	5·489
400	·417
401	2·401
402	·533
402a	·334
403	.674
404	·597
405	1·028

No. of Sheet and Plan and No. on Plan.	Area in Acres.
Sheet LXXXIX. 15:—	
(*contd.*) 406	·248
407	1·908
408	6·020
409	·147
410	4·014
411	·265
412	·413
413	·282
414	2·537
415	·093
416	2·296
417	20·529
418	1·631
419	2·077
420	·832
421	2·925
422	·422
423	·167
424	3·843
425	·726
426	17·335
427	1·395
428	33·163
429	3·588
430	1·763
431	3·183
432	2·801
433	1·125
434	1·548
435	·649
436	3·142
437	·600
438	·996
439	2·763
440	5·105
441	1·859
442	2·621
443	·199
444	10·522
445	2·297
446	3·426
447	·772
448	·395
449	·563
450	2·995
451	·514
452	·141
453	3·167
454	·890
455	·464
456	2·859

No. of Sheet and Plan and No. on Plan.	Area in Acres.
Sheet LXXXIX. 15:—	
(*contd.*) 457	2·568
458	1·623
459	4·284
460	1·249
461	·203
462	·552
463	2·297
464	3·698
465	2·972
466	·824
467	7·832
468	1·635
468a	·130
469	·408
470	2·111
471	1·793
472	·567
473	4·275
474	2·817
475	·606
476	·378
477	3·164
478	·252
479	·821
480	·411
481	·394
482	6·353
483	·477
484	1·059
484a	·540
485	·440
486	3·346
487	2·340
488	·131
489	·174
490	4·275
491	·821
492	·830
492a	·908
493	·217
494	·105
495	3·094
496	3·167
497	·786
498	5·106
499	1·260
500	1·668
501	3·526
502	2·249
503	2·222
504	1·976

No. of Sheet and Plan and No. on Plan.	Area in Acres.
Sheet LXXXIX. 15:—	
(*contd.*) 505	·192
506	2·536
507	3297·616
508	11·775
509	4·582
510	3·367
511	4·100
512	1·696
513	·802
514	1·135
515	·673
516	1·532
517	·375
518	·344
519	·245
520	·880
521	2·492
522	·899
523	5·320
524	·454
525	2·213
526	2·937
527	13·350
528	·983
529	·396
530	·285
531	·656
532	·383
533	6·516
534	10·352
535	3·020
Sheet LXXXIX. 16:—	
536	35·361
537	·442
538	1·087
539	·373
540	1·389
541	21·372
542	2·101
543	14·173
544	14·949
545	·374
546	10·763
547	1·486
548	7·447
549	·417
550	7·826
551	2·886
552	1·820
553	3·196

No. of Sheet and Plan and No. on Plan.	Area in Acres.	No. of Sheet and Plan and No. on Plan.	Area in Acres.	No. of Sheet and Plan and No. on Plan.	Area in Acres.
Sheet LXXXIX. 16 :—		Sheet LXXXIX. 16 :—		Sheet LXXXIX. 16 :—	
(*contd.*) 554	4·495	(*contd.*) 605	·396	(*contd.*) 656	2·216
555	·834	606	1·934	657	2·447
556	2·716	607	·501	658	·781
557	9·950	608	8·910	659	·329
558	2·066	609	2·712	660	·289
559	2·061	610	4·038	661	·904
560	3·515	611	15·065	662	4·254
561	2·279	612	·587	663	·288
562	1·773	613	1·295	664	·894
563	4·965	614	15·917	665	·235
564	3·005	615	18·408	666	·920
565	2·278	616	7·977	666a	·514
566	8·895	617	14·023	667	·723
567	1·579	618	12·802	668	1·626
568	3·899	619	7·948	669	·135
569	·604	620	6·842	670	·195
570	6·740	621	5·521	671	·532
571	16·279	622	·883	672	6·245
572	1·342	623	·590	673	·606
573	·554	624	·433	674	7·992
574	·784	625	·391	675	9·072
575	2·320	626	1·196	676	·375
576	·081	627	2·144	677	·271
577	1·043	628	·611	678	2·705
578	7·957	629	·214	679	2·996
579	2·874	630	1·006	680	1·673
580	3·966	631	1 249	681	3·348
581	5·569	632	7·016	682	1·938
582	·439	633	5·870	683	·199
583	15·576	634	20·456	684	·065
584	15·813	635	2·824	685	1·214
585	·659	636	·448	686	23·636
586	·686	637	1·991	687	·886
587	1·313	638	1·233	688	·335
588	1·305	639	1·152	689	·493
589	·580	640	·193	690	2·019
590	12·927	641	10·308	691	·364
591	9·043	642	4·799	692	3·453
592	4·679	643	10·111	693	·166
593	1·527	644	7·551	694	·243
594	·357	645	2·371	695	6·850
595	·106	646	·550	696	·703
596	·526	647	·150	697	27·713
597	4·589	648	·420	698	·107
598	2·261	649	2·691	699	·537
599	16·038	650	2·534	700	·486
600	2·718	651	·342	701	·427
601	24·978	652	1·196	702	·525
602	4·431	653	·341	703	1·392
603	3·174	654	·439	704	1·830
604	5·911	655	·114	705	·558

No. of Sheet and Plan and No. on Plan.	Area in Acres.
Sheet LXXXIX. 16 :—	
(*cont*^{d}.) 706	2·063
707	·404
708	3·104
709	·098
710	2·427
711	·387
712	3·324
713	·935
714	·251
715	·334
716	·379
717	·445
718	3·165
719	·191
720	·496
721	249·041
722	·737
723	·117
724	6·536
725	·956
726	·829
727	·215
728	·231
729	·566
730	·543
731	·574
Sheet XC. 13 :—	
732	9·546
733	·906
734	·837
735	4·290
736	11·039
737	·607
738	15·659
739	5·990
740	1·831
741	1·425
742	2·144
743	2·924
744	5·373
745	3·155
746	11·058
747	·837
748	·614
749	·432
750	2·802
751	4·022
752	8·255
753	17·133
754	1·258

No. of Sheet and Plan and No. on Plan.	Area in Acres.
Sheet XC. 13 :—	
(*cont*^{d}.) 755	·220
756	34·219
757	6·082
758	5·812
759	11·296
760	14·502
Sheet XCV. 3 :—	
761	12·277
762	·493
763	1·730
764	1·122
765	8·522
Sheet XCV. 4 :—	
766	·832
767	2·159
768	·790
769	·192
770	·655
771	·960
772	2·731
773	1·295
774	·125
775	1·440
776	1·260
777	·380
778	3·713
779	·234
780	13·160
781	3·920
782	1·865
783	·221
784	5·330
785	·145
786	3·238
787	5·290
788	1·239
789	2·928
790	·316
791	1·414
792	·250
793	1·576
794	·216
795	3·251
796	1·737
797	·878
798	3·457
799	·379
800	·387
801	·578

No. of Sheet and Plan and No. on Plan.	Area in Acres.
Sheet XCV. 4 :—	
(*cont*^{d}.) 802	·323
803	3·633
804	2·006
805	·673
806	1·451
807	2·874
808	·598
809	·750
810	·545
811	·476
812	·549
813	1·398
814	·602
815	·382
816	·534
817	·086
818	1·913
819	2·019
820	·736
821	·793
822	·308
823	·185
824	·250
825	·303
826	1·508
827	·724
828	·867
829	·174
830	6·573
831	2·478
832	·547
833	·611
834	1·297
835	1·828
836	·622
837	·426
838	1·094
839	·106
840	·245
841	1·800
842	·542
843	6·366
844	5·834
845	5·892
846	·792
847	1·701
848	1·549
849	4·178
850	·251
851	17·472
852	·128

No. of Sheet and Plan and No. on Plan.	Area in Acres.	No. of Sheet and Plan and No. on Plan.	Area in Acres.	No. of Sheet and Plan and No. on Plan.	Area in Acres.
Sheet XCV. 4 :—		Sheet XCV. 4 :—		Sheet XCV. 4 :—	
(*contd.*) 853	·885	(*contd.*) 903	·901	(*contd.*) 954	·704
854	·942	904	·157	955	4·767
855	1·263	905	·924	956	·778
856	·796	906	·111	957	5·336
857	7·624	907	1·708	958	·276
858	1·111	908	·465	959	·586
859	·372	909	13·514	960	·506
860	·698	910	·400	961	·723
861	8·747	911	·201	962	·359
862	·404	912	·992	963	1·789
863	·296	913	·744	964	1·006
864	·880	914	1·389	965	·913
865	·214	915	1·352	966	·399
866	1·392	916	·642	967	·263
867	·612	917	·214	968	1·274
868	·126	918	1·713	969	2·591
869	·432	919	1·085	970	1·728
870	1·404	920	4·944	971	7·092
871	2·132	921	·159	972	4·181
872	1·940	922	·183	973	1·397
873	·442	923	1·604	974	7·309
874	1·645	924	·275	975	·292
875	·905	925	·216	976	·852
876	2·438	926	2·641	977	·618
877	·217	927	1·158	978	·454
878	·196	928	3·713	979	2·519
878a	·330	929	·363	980	1·175
879	·212	930	3·046	981	3·550
880	·148	931	1·502	982	·554
881	·416	932	3·316	983	·115
882	·370	933	1·931	984	5·270
883	·728	934	3·454	985	1·267
884	·438	935	·628	986	25·555
885	19·432	936	29·382	987	2·036
886	2·558	937	4·460	988	2·377
887	1·086	938	6·523	989	1·363
888	·312	939	·598	990	1·907
889	1·766	940	2·006	991	5·664
890	·425	941	4·421	992	·606
891	·910	942	1·830	993	4·379
892	·943	943	2·883	994	3·456
893	·953	944	·292	995	1·751
894	3·841	945	16·060	996	4·046
895	3·110	946	3·676	996a	·810
896	3·614	947	2·926	997	2·245
897	3·064	948	·880	998	·362
898	5·005	949	7·045	999	·353
899	·157	950	·185	1000	·171
900	8·905	951	3·937	1001	3·242
901	2·556	952	6·491	1002	1·988
902	1 817	953	·894	1003	2·791

No. of Sheet and Plan and No. on Plan.	Area in Acres.
Sheet XCV. 4 :—	
(*cont*^{d}.) 1004	5·024
1005	2·237
1006	·723
1007	·805
1008	8·816
1009	2·042
1010	·449
1011	·924
1012	2·721
1013	10·964
1014	·625
1015	8·047
1016	1·100
1017	1·435
1018	1·308
1019	·626
1020	10·904
1021	·572
1022	·139
1023	1·543
1024	4·681
1025	·646
1026	6·307
1027	6·287
1028	1·864
1029	3·634
1030	·728
Sheet XCV. 4 :—	
(*cont*^{d}.) 1031	2·492
1032	·309
1033	5·261
1034	7·244
1035	4·062
1036	1·698
1037	·182
1038	3·796
1039	3·097
1040	·339
1041	5·421
1042	4·881
1043	·190
1044	·372
1045	·338
1046	·146
1047	·795
1048	1·058
1049	2·624
Sheet XCVI. 1 :—	
1050	7·053
1051	5·939
1052	·860
1053	·840
1054	·229
1055	1·386
Sheet XCVI. 1 :—	
(*cont*^{d}.) 1056	6·086
1056a	2·512
1057	6·131
1058	2·570
1059	6·087
1060	36·753
1061	4·509
Sheet XCV. 8 :—	
1062	·238
1063	4·855
1064	·352
1065	·722
1066	1·510
1067	1·487
1068	16·203
Area of the numbered part of the Parish -	7709·237
Foreshore -	223·325
Total area of the Parish - -	7932·562

RECAPITULATION.

7598·493	Land.
50·109	Roads.
59·120	Water.
223·325	Foreshore.
1·515	Tidal water.
7932·562	Total area of the Parish of Evie, in the County of Orkney and Shetland (Orkney).

INDEX TO PLACES

IN THE

PARISH OF EVIE.

COUNTY OF ORKNEY AND SHETLAND (ORKNEY).

Name of Place.	No. of Sheet. 6-inch scale.	No. of Sheet. 25·344 in. scale.
Aikerness - -	LXXXIX.	16
Arsdale - -	"	6
Arwick - -	"	16
Backyards - -	XCV.	4
Barebreck - -	LXXXIX.	16
Benlaw - -	"	6
Bogie - - -	"	15
Braehead - -	XCV.	4
Breckhouse - -	LXXXIX.	10
Brenda - -	"	11
Bridgend - -	"	16
Brims - -	XCV.	4
Broughsquoy -	LXXXIX.	15
Bullersquoy -	XCV.	4
Burgar - -	LXXXIX.	11
Burnbraes - -	"	15
Burnside Cottage -	"	16
Castlehill - -	"	11
Castlehill - -	XCV.	4
Clook - - -	LXXXIX.	6
Costa - -	"	"
Costa - - -	"	"
Cott of the Dale -	XCV.	4
Cottonhill - -	LXXXIX.	11
Craya - -	XCV.	4
Croan - - -	LXXXIX.	6
Cufter - -	XCV.	4
Cupper - -	LXXXIX.	11
Cupper - -	XCV.	4
Dale - - -	LXXXIX.	15
Damaschool -	"	16
Dyke - -	"	15
Dykeside - -	"	11
Feolquoy - -	LXXXIX.	11
Flaws - -	"	16
Fursin - - -	XCV.	4
Gallowhill - -	"	"
Georth - - -	LXXXIX.	11
Georth - -	"	15
Georth - - -	"	"
Grugar - -	"	11
Hallwhite - -	"	16
Harpersquoy -	"	15
Hass - -	XCV.	4
Hellicliff - -	"	"
Henatoft - -	LXXXIX.	15
Hestivall - -	"	"
Hewin - -	"	10
Hillhouse - -	"	"
Hilliscarth - -	"	15
Howe - -	"	"
Horrie - - -	XCV.	4
Hull - -	LXXXIX.	15
Inner Breckan -	"	6
Inner Urigar -	"	"
Keek - -	"	16
Kirkpretty - -	XCV.	4
Lagay - -	"	"
Lindersbreck -	"	"
Little Pow - -	LXXXIX.	6
Lower Bisgarth -	"	16
Lower Broar -	XCV.	4
Lower Damaschool -	LXXXIX.	16
Lower Durrisdale -	XCV.	4

Name of Place.	No. of Sheet. 6-inch scale.	No. of Sheet. 25·344 in. scale.
Lower Greena -	LXXXIX.	11
Lower Henly -	XCV.	4
Lowlands - -	LXXXIX.	15
Millhouse - -	,,	6
Mistra - -	,,	15
Mithouse - -	,,	6
Moonlight - -	XCV.	4
Mounthooly - -	LXXXIX.	6
Muckle Pow -	,,	,,
Neighley - -	,,	16
Nether Jubidie -	XCV.	4
Newbigging -	LXXXIX.	15
Newbigging -	,,	,,
Newfield - -	,,	,,
Newton - -	,,	6
Nidgarth - -	,,	11
Nisthouse - -	,,	16
North Wades -	XCV.	4
Orquil - -	LXXXIX.	15
Outer Breckan -	,,	6
Outer Urigar -	,,	,,
Ploverhall - -	,,	11
Pow - -	,,	6
Pulcitto - -	XCV.	4
Quarrybraes -	LXXXIX.	15
Queenalia - -	,,	6
Quoys - -	,,	11
Quoys - - -	,,	16
Redhall - -	,,	6
Redland - -	,,	16
Roadside - -	XCV.	4
Rushabreck -	LXXXIX.	15
Savedale - -	XCV.	8
Seabreck - -	LXXXIX.	15
Seaview - -	,,	16
Shortie - -	,,	15
South Wades -	XCV.	4
Spithersquoy -	LXXXIX.	11
Spurn - -	,,	15
Stenso - - -	,,	,,
Stimbro - -	,,	16
Stoo - - -	,,	6
Surtan - -	XCV.	4
The Mount - -	,,	,,
Turridale - -	LXXXIX.	11
Upper Bisgarth -	,,	16
Upper Broar -	XCV.	4
Upper Durrisdale -	,,	,,
Upper Greena -	LXXXIX.	11
Upper Henly -	XCV.	4
Upper Jubidie -	,,	,,
Upper Quoys -	LXXXIX.	16
Vinquin - -	,,	6
Walkerhouse -	XCV.	4
Waterbank - -	LXXXIX.	16
Wateries - -	,,	6
Westbank - -	,,	11
Whomsley - -	,,	15
Woo - - -	,,	11
Woodwick - -	XCV.	4
Yarpha - -	LXXXIX.	15

LONDON:
Printed by George E. Eyre and William Spottiswoode,
Printers to the Queen's most Excellent Majesty
For Her Majesty's Stationery Office.
[.—50.—7/81.]

ORDNANCE SURVEY OF SCOTLAND.

BOOK OF REFERENCE TO THE PLAN

OF THE

PARISH OF FALKIRK,

IN THE

COUNTY OF STIRLING,

CONTAINING 19822·612 ACRES.

COLONEL SIR HENRY JAMES, R.E., F.R.S., F.G.S., &c.,

SUPERINTENDENT OF THE ORDNANCE SURVEY.

PRINTED AT THE ORDNANCE SURVEY OFFICE, SOUTHAMPTON.

1862.

Price Three Shillings and Sixpence.

the part at which the

EXPLANATORY REMARKS.

The Scale of the Parish Plans is the 1-2500th of the actual length on the ground, and is equal to 25·344 inches to a mile, which is very approximately equal to one square inch to one acre, the square of 1·0018 inch being equal to one acre.

The length of each sheet is 1½ miles, and the width 1 mile, the area of each sheet is therefore 960 acres.

Each enclosure has a reference number to the area which is given in this Book.

The Braces (*f*) on the plans are to indicate that the spaces so braced are included under the same reference number.

The Altitudes in feet above the Mean Level of the Sea are written thus—31·4.

The Scale of the Plans of the County is 6 inches to a mile, and each sheet contains the same area as 16 sheets of the Parish Plans. There is therefore a double reference number to each sheet, as VI. 9., the Roman Numerals referring to the County Plans, the Arabic Figures to the Parish Plans.

The following are the characters employed on the Ordnance Plans on the Scales of 1-2500, and 6 inches to a mile:—

County Names	C	Hundreds or Wards	W
Parishes	P	Townships	*T*
Extra Parochial	E	Division of Townships	*T*

Antiquities ..... ROMAN / Druidical or Saxon / Norman or Subsequent

The descriptions of the boundaries are shewn by the following initials:—

Centre of Stream	*C. S.*	Centre of Fence	*C. F.*
Centre of Road	*C. R.*	Top of Cop	*T. C.*
Side of Stream or Drain	*S. S.* or *S. D.*	Centre of Wall	*C. W.*
Root of Hedge	*R. H.*	Defaced	*Def.*
Face of Wall	*F. W.*	Track of Stream	*T. S.*

Undefined ..... *Und.*

Where a change occurs in the boundaries, the symbol [o—o] is used to shew the part at which the change takes place.

TABLE

FOR CONVERTING DECIMAL PARTS OF AN ACRE INTO ROODS AND PERCHES.

Perches.	0 Rood.	1 Rood.	2 Roods.	3 Roods.
0	0·000	0·250	0·500	0·750
1	0·006	0·256	0·506	0·756
2	0·012	0·262	0·512	0·762
3	0·019	0·269	0·519	0·769
4	0·025	0·275	0·525	0·775
5	0·031	0·281	0·531	0·781
6	0·037	0·287	0·537	0·787
7	0·044	0·294	0·544	0·794
8	0·050	0·300	0·550	0·800
9	0·056	0·306	0·556	0·806
10	0·062	0·312	0·562	0·812
11	0·069	0·319	0·569	0·819
12	0·075	0·325	0·575	0·825
13	0·081	0·331	0·581	0·831
14	0·087	0·337	0·587	0·837
15	0·094	0·344	0·594	0·844
16	0·100	0·350	0·600	0·850
17	0·106	0·356	0·606	0·856
18	0·112	0·362	0·612	0·862
19	0·119	0·369	0·619	0·869
20	0·125	0·375	0·625	0·875
21	0·131	0·381	0·631	0·881
22	0·137	0·387	0·637	0·887
23	0·144	0·394	0·644	0·894
24	0·150	0·400	0·650	0·900
25	0·156	0·406	0·656	0·906
26	0·162	0·412	0·662	0·912
27	0·169	0·419	0·669	0·919
28	0·175	0·425	0·675	0·925
29	0·181	0·431	0·681	0·931
30	0·187	0·437	0·687	0·937
31	0·194	0·444	0·694	0·944
32	0·200	0·450	0·700	0·950
33	0·206	0·456	0·706	0·956
34	0·212	0·462	0·712	0·962
35	0·219	0·469	0·719	0·969
36	0·225	0·475	0·725	0·975
37	0·231	0·481	0·731	0·981
38	0·237	0·487	0·737	0·987
39	0·244	0·494	0·744	0·994
40	0·250	0·500	0·750	1·000

N.B.—To convert Decimal Fractions of an Acre into Roods and Perches, multiply the decimal first by 4 and then by 40, preserving the same number of decimals in the product.

Example 1.

			633·357	Acres.
			4	
			1·428	
A.	R.	P.	40	
633	1	17	17·120	

Example 2.

			527·013	Acres.
			4	
			·052	
A.	R.	P.	40	
527	0	2.....	2·080	

PARISH OF FALKIRK,

IN THE

COUNTY OF STIRLING.

No. of Sheet.	No. on Plan.	Area in Acres.	Description.
XXIV. 13.	1	6·822	Arable.
,,	2	·206	Pasture embankment.
,,	3	1·181	Arable.
,,	4	2·748	Arable.
,,	5	·877	Arable.
,,	6	·965	Arable.
,,	7	2·433	Arable.
,,	8	4·171	Arable.
XXIV. 14.	9	1·162	Houses, yards, &c. (Bogton).
,,	10	16·673	Arable.
,,	11	3·204	Turnpike road (public).
,,	12	11·799	Arable.
,,	13	18·182	Arable.
,,	14	10·885	Arable.
,,	15	1·078	Rough pasture.
,,	16	·024	Arable.
,,	17	7·544	Arable.
,,	18	10·891	Arable.
,,	19	6·270	Arable.
,,	20	5·829	Arable.
,,	21	4·129	Arable.
,,	22	·685	Occupation road.
,,	23	5·616	Arable.
,,	24	3·969	Brushwood & furze.
,,	25	21·848	Arable.
,,	26	·174	Pond.
,,	27	8·917	Arable & rough pasture.
,,	28	1·969	Pasture, trees, & rough pasture.
,,	29	8·742	Pasture.
,,	30	·775	Houses, yards, &c. (Lochlands).
,,	31	·485	Occupation road.
,,	32	10·376	Arable.
,,	33	10·590	Arable.
,,	34	11·542	Arable.
,,	35	·322	Occupation road.
,,	36	11·841	Arable.
,,	37	4·219	Arable.
,,	38	3·011	Arable.
,,	39	2·960	Parish road (public).
,,	40	8·756	Arable.
		233·870	*Carried forward.*

No. of Sheet.	No. on Plan.	Area in Acres.	Description.
		233·870	*Brought forward.*
XXIV. 14.	41	8·086	Arable.
,,	42	6·271	Arable.
,,	43	2·546	Arable.
,,	44	·230	Arable.
,,	45	3·120	Arable.
,,	46	1·526	Arable.
,,	47	10·800	Arable.
,,	48	7·149	Arable.
,,	49	2·525	Arable.
,,	50	4·960	Arable.
,,	51	1·344	Arable.
,,	52	7·235	Arable.
,,	53	1·380	Arable.
,,	54	·244	House, yard, & garden.
,,	55	7·770	Arable.
,,	56	4·214	Arable.
,,	57	·267	Arable.
,,	58	·133	Pasture.
,,	59	·616	Pasture.
,,	60	·132	Larbert Mill (corn) & road.
,,	61	·641	Mill pond.
,,	62	·432	Houses, yard, & garden.
,,	63	17·913	River Carron.
,,	64	14·663	Arable.
,,	65	7·874	Arable.
,,	66	3·274	Pasture, &c.
,,	67	·265	Private road.
,,	68	5·204	Pasture.
,,	69	9·625	Arable.
,,	70	4·443	Arable.
,,	71	5·139	Turnpike road (public).
,,	72	6·714	Arable.
,,	73	·463	Rough pasture.
,,	74	·353	Parish road (public).
,,	75	7·854	Arable.
XXIV. 15.	76	1·120	Heathy pasture, &c.
,,	77	5·014	Arable.
,,	78	6·256	Arable.
,,	79	2·932	Arable.
,,	80	·120	Occupation road.
XXX. 3.	81	4·966	Arable.
XXIV. 15.	82	6·573	Arable.
,,	83	·879	Occupation road.
,,	84	1·636	Arable.
,,	85	·217	Private road.
,,	86	4·963	Arable.
,,	87	·719	Houses, yard, & garden.
,,	88	1·004	Ornamental ground & wood.
,,	89	·660	Ornamental ground.
,,	90	·110	Garden.
		426·444	*Carried forward.*

No. of Sheet.	No. on Plan.	Area in Acres.	Description.
		426·444	*Brought forward.*
XXIV. 15.	91	·123	Dorrator House, frontage, &c.
,,	92	1·416	Ornamental ground.
,,	93	2·371	Arable.
,,	94	·774	Wood & pasture.
,,	95	9·196	Arable.
,,	96	4·413	Arable.
,,	97	35·436	Arable.
,,	98	1·096	River Carron.
,,	99	1·640	Arable.
,,	100	·810	Houses, yards, &c. (Dorrator).
,,	101	10·825	Arable.
,,	102	·380	River Carron.
,,	103	9·886	Arable.
,,	104	·618	River Carron.
,,	105	·601	Arable.
,,	106	·618	Wood.
,,	107	13·618	Arable.
,,	108	·189	Lethandy, houses & gardens.
,,	109	6·207	Arable.
,,	110	16·518	Arable.
,,	111	·095	House & garden.
,,	112	·454	Longdales, houses & yards.
,,	113	9·338	Arable.
,,	114	17·432	Arable.
,,	115	1·088	Ornamental ground.
,,	116	·354	Houses, &c. (Mungal Cottage.)
,,	117	·702	Wood.
,,	118	1·234	Ornamental ground.
,,	119	·753	Arable.
,,	120	9·828	Railway.
,,	121	·989	Arable.
,,	122	·714	Occupation road.
,,	123	·674	Garden.
,,	124	·636	Ornamental ground.
,,	125	4·427	Arable.
,,	126	8·773	Arable.
,,	127	4·816	Arable.
,,	128	7·282	Arable.
,,	129	·481	Occupation road.
,,	130	7·080	Arable.
,,	131	·120	Waste.
,,	132	10·394	Arable.
,,	133	·891	Cauldhame, houses, yards, &c.
,,	134	17·646	Arable.
,,	135	3·540	Arable.
,,	136	2·595	Wood.
,,	137	3·552	Arable.
,,	138	·313	Arable.
,,	139	1·697	Parish road (public).
,,	140	11·600	Arable.
		672·677	*Carried forward.*

No. of Sheet.	No. on Plan.	Area in Acres.	Description.
		672·677	*Brought forward.*
XXIV. 15.	141	1·172	Wood.
,,	142	·334	Canal basin.
,,	143	·700	Tramway in town. } Falkirk (part of).
,,		15·957	Houses, yards, &c.
,,		4·375	Roads in town.
,,	144	10·678	Arable.
,,	145	·475	Wood.
,,	146	5·040	Arable.
,,	147	·497	Garden.
,,	148	·810	Mungalhead, houses, yards, &c.
,,	149	·076	House & garden.
,,	150	3·236	Arable.
,,	151	23·499	Arable.
,,	152	4·478	Arable.
,,	153	10·566	Arable.
,,	154	4·177	Arable.
,,	155	1·803	Arable.
,,	156	·817	Pond.
,,	157	8·874	Arable.
,,	158	·296	Garden.
,,	159	·592	Mungal Mill, houses, yards, &c.
,,	160	1·334	Arable.
,,	161	·199	Houses, gardens, &c.
,,	162	1·159	Tramway.
,,	163	1·856	Parish road (public).
,,	164	2·133	Arable.
,,	165	·216	Garden.
,,	166	·370	Millflats, houses, yards, &c.
,,	167	·131	Guildybutts, houses & gardens.
,,	168	26·134	Arable.
,,	169	·740	Carronlodge Inn, houses, &c.
,,	170	·466	Arable.
,,	171	·480	Carronbridge Inn, houses, yard, &c.
,,	172	·156	Arable.
,,	173	·188	Gardens.
,,	174	1·917	Arable.
,,	175	1·029	River Carron (tidal water).
,,	176	·807	Cart track & pasture.
,,	177	·157	House, ruin, & gardens.
,,	178	·579	Scattered furze.
,,	179	4·620	Arable.
,,	180	·521	Arable.
,,	181	·794	Coblebrae, houses, yards, &c.
,,	182	·252	Garden.
,,	183	21·565	Arable.
,,	184	2·007	Wood.
,,	185	15·260	Arable.
,,	186	·849	River Carron (tidal water).
,,	187	·984	Arable, brushwood, &c.
XXIV. 11.	188	·223	Canal.
		858·255	*Carried forward.*

No. of Sheet.	No. on Plan.	Area in Acres.	Description.
		858·255	*Brought forward.*
XXIV. 11.	189	·475	Arable.
,,	190	2·645	Rough pasture.
,,	191	087	Wood.
XXIV. 15.	192	·305	Garden.
,,	193	·578	Houses, yard, &c. (Carronside).
,,	194	·110	Arable.
,,	195	26·190	Arable.
,,	196	·218	Wood.
,,	197	4·521	River Carron (tidal water).
,,	198	16·362	Arable.
,,	199	20·828	Arable.
,,	200	3·652	Parish road (public).
,,	201	·941	Longlees, houses, yards, garden, &c.
,,	202	14·853	Arable.
,,	203	8·371	Arable.
,,	204	11·040	Arable.
,,	205	8·598	Arable.
,,	206	5·317	Arable.
,,	207	·262	House & garden.
,,	208	3·497	Arable.
,,	209	4·999	Arable.
,,	210	5·882	Arable.
,,	211	2·332	Arable.
,,	212	1·078	Arable.
,,	213	·856	Arable.
,,	214	·697	Arable, house, garden, &c.
,,	215	1·160	Arable.
,,	216	·597	Arable.
,,	217	·375	Arable.
,,	218	1·362	Arable.
,,	219	1·665	Arable.
,,	220	·874	Arable.
,,	221	1·008	Arable.
,,	222	10·032	Arable.
,,	223	1·724	Arable.
,,	224	·188	Arable.
,,	225	·180	Houses, road, &c.
,,	226	8·004	Arable.
,,	227	·341	Arable.
,,	228	2·638	Arable, waste, & pool.
,,	229	18·519	Arable.
,,	230	35·724	Arable.
XXIV. 16.	231	13·778	Arable.
,,	232	·365	Arable.
,,	233	·582	Houses, yards, garden, &c.
,,	234	·125	Private road.
,,	235	1·271	Forganhall, houses, garden, &c.
,,	236	1·868	Arable.
,,	237	10·357	Arable.
,,	238	·736	Private road.
		1116·422	*Carried forward.*

No. of Sheet.	No. on Plan.	Area in Acres.	Description.
		1116·422	*Brought forward.*
XXIV. 16.	239	·476	Wood.
,,	240	38·587	Arable.
,,	241	·671	Middlefield, houses, yards, &c.
,,	242	·414	Gardens.
,,	243	2·972	Arable.
,,	244	90·204	Arable.
,,	245	65·097	Arable.
,,	246	·188	Houses & yard.
,,	247	5·510	Road along canal.
,,	248	·076	House & garden.
,,	249	·232	House & garden.
,,	250	34·825	Arable.
,,	251	2·615	Abbotshaugh, houses, garden, &c.
,,	252	1·087	Abbots Iron Works, buildings, &c.
,,	253	·784	Garden.
,,	254	·576	Houses, malt store, buildings, &c.
,,	255	·403	Garden.
,,	256	·222	Garden.
,,	257	1·762	Arable.
,,	258	2·570	Arable.
,,	259	1·148	Dalderse, houses, garden, &c.
,,	260	12·008	Arable.
,,	261	1·403	Arable.
,,	262	87·325	Arable.
,,	263	·827	Orehardhall, houses, gardens, &c.
,,	264	22·996	Arable.
,,	265	7·352	Arable.
,,	266	4·323	Arable.
,,	267	3·809	Arable.
,,	268	1·682	Parish road (public).
,,	269	1·022	Dalderse Mill, houses, yards, &c.
,,	270	·332	Wood.
,,	271	·058	Corn mill (disused) & garden.
,,	272	6·340	Arable.
,,	273	13·400	Arable.
,,	274	·495	Occupation road.
,,	275	21·452	Arable.
,,	276	1·595	Pasture.
XXIV. 12.	277	13·123	Mud (foreshore).
,,	278	13·552	Arable & rough pasture.
,,	279	11·985	Arable.
XXIV. 16.	280	·675	Pasture & footpath.
,,	281	1·733	Pasture.
,,	282	1·086	Carronbank, houses, gardens, &c.
,,	283	·260	Garden.
,,	284	·675	Ornamental ground.
,,	285	·638	Carronbank, houses, yards, &c.
,,	286	·289	Stream (tidal water).
,,	386a	·331	Mud (foreshore).
,,	287	2·007	River Carron (tidal water).
		1599·614	*Carried forward.*

No. of Sheet.	No. on Plan.	Area in Acres.	Description.
		1599·614	*Brought forward.*
XXIV. 16.	288	·898	Strip of pasture & footpath.
,,	289	25·203	Arable.
,,	290	25·284	Arable.
XXIV. 12.	291	·452	Yonderhaugh, houses, yards, &c.
,,	292	8·104	Arable.
,,	293	·913	Turnpike road (public).
,,	294	7·482	Arable.
XXIV. 16.	295	·171	Houses, &c. (Glensburgh-part of).
,,	296	·571	Houses, &c. (Glensburgh-part of).
,,	297	4·316	Pasture, rough pasture, &c.
,,	298	61·142	Arable.
,,	299	·166	House, garden, &c.
,,	300	1·479	Brick & Tile Works.
,,	301	4·496	Brickfield.
,,	302	2·510	Arable.
,,	303	11·147	Arable.
,,	304	·719	East Mains, houses, yards, &c.
,,	305	71·112	Arable.
,,	306	1·202	West Mains, houses, yards, &c.
,,	307	20·014	Arable.
,,	308	3·904	Arable.
,,	309	·170	Occupation road.
,,	310	2·847	Arable.
,,	311	·430	Houses, &c. (East Thorn-part of).
,,	312	·355	House, &c. (East Thorn-part of).
,,	313	·228	Houses, yards, & garden.
,,	314	40·596	Arable.
,,	315	·067	House & garden.
,,	316	19·192	Arable.
,,	317	·929	Wood.
,,	318	·064	Wood.
,,	319	·188	Wood.
,,	320	·582	Wood.
,,	321	·041	Lodge, &c.
,,	322	·226	Wood.
,,	323	·400	Wood.
,,	324	25·462	Ornamental ground.
,,	325	2·329	Ornamental ground & avenue.
,,	326	1·445	Ornamental ground.
,,	327	3·559	Wood, &c.
,,	328	5·017	Houses, gardens, conservatories, &c.
,,	329	7·643	Ornamental ground, &c.
,,	330	·961	Kerse House, avenue, &c.
,,	331	1·466	Pasture & trees.
,,	332	·717	Orchard.
,,	333	·181	House, frontage, &c.
,,	334	·622	Gardens & yard.
,,	335	·396	Occupation road.
,,	336	·192	Houses, yards, &c.
,,	337	4·769	Wood, avenue, &c.
		1971·973	*Carried forward.*

No. of Sheet.	No. on Plan.	Area in Acres.	Description.
		1971·973	*Brought forward.*
XXIV. 16.	338	15·709	Ornamental ground.
,,	339	1·323	Ornamental ground.
,,	340	·077	House & garden.
,,	341	·207	Arable.
,,	342	·210	House & garden.
,,	343	·231	Arable.
,,	344	·558	Arable.
,,	345	·457	Dalgreen, houses & yard.
,,	346	·336	Dalgreen, houses & garden.
,,	347	·215	Arable.
,,	348	·051	Toll bar & garden.
,,	349	1·054	Arable.
,,	350	3·021	Turnpike road (public).
,,	351	3·203	Ornamental ground.
,,	352	1·614	Out-offices, yards, gardens, &c.
,,	353	·233	Gardens.
,,	354	·040	House & yard.
,,	355	3·798	Arable.
,,	356	1·192	Quoad Sacra Church & ground.
,,	357	·158	Pasture.
,,	358	·315	Curling pond.
,,	359	2·140	Gardens.
,,	360	·654	Rope walk.
,,	361	1·595	Rough pasture, &c.
XXV. 13.	362	·349	Buildings, yards, &c.
,,	363	·695	House, gardens, & yard.
,,	364	3·387	Houses, yards, garden, &c.
,,	365	6·795	River Carron (tidal water).
,,	366	5·454	Rough pasture.
XXV. 9.	367	54·400	Arable.
XXV. 13.	368	·896	Houses, yards, gardens, &c.
,,	369	1·291	Harbour.
,,	370	·255	Gardens.
,,	371	·369	School, playground, garden, &c.
,,	372	·268	Houses, sheds, & timber yard.
,,	373	·424	Houses & yards.
,,	374	·447	Houses & yards.
,,	375	·646	Houses & yards.
,,	376	·423	Houses & yards.
,,	377	·180	Houses & yard.
,,	378	·079	Houses.
,,	379	·224	Houses & yards.
,,	380	·468	Houses, yards, & gardens.
,,	381	4·659	Roads in town (public).
,,	382	·800	Canal basin.
,,	383	·118	Houses & yard.
,,	384	·357	Houses & yards.
,,	385	·393	Houses & yards.
,,	386	·226	Houses, &c.
,,	387	1·816	Quay.
		2095·783	*Carried forward.*

No. of Sheet.	No. on Plan.	Area in Acres.	Description.
		2095·783	*Brought forward.*
XXV. 13.	388	2·470	Wet dock.
,,	389	·133	Wharf.
,,	390	·316	Houses, &c.
,,	391	·188	Sheds, yard, & garden.
,,	392	·222	Houses, garden, &c.
,,	393	2·573	Roads in town (public).
,,	394	·373	Houses, gardens, &c.
,,	395	·083	Houses.
,,	396	4·027	Timber basin (water).
,,	397	·246	Bowling green.
,,	398	4·645	Bonded timber basin (water).
,,	399	3·033	Quay.
,,	400	2·416	Wood.
,,	401	·483	Arable & road.
,,	402	6·137	Arable.
,,	403	·456	Occupation road.
,,	404	37·044	Arable.
,,	405	·761	Houses, arable, yard, & garden.
,,	406	·843	Wood.
,,	407	100·187	Park.
,,	408	·533	Wood.
,,	409	·361	Wood.
,,	410	3·304	Occupation road.
,,	411	12·312	Arable.
,,	412	3·007	Arable.
,,	413	·872	Eastend, houses, yards, & garden.
,,	414	3·007	Arable.
,,	415	15·997	Arable.
,,	416	29·127	Arable.
,,	417	29·852	Arable.
,,	418	51·393	Arable.
,,	419	·498	Occupation road.
,,	420	4·339	Arable.
,,	421	1·162	Newhouse, houses, yards, &c.
,,	422	·174	Arable.
,,	423	12·951	Arable.
,,	424	·125	Grange Burn (tidal water).
,,	425	·052	Mud (foreshore).
,,	426	·256	Arable.
XXIX. 4.	427	9·735	Stream (Bonny Water).
,,	428	18·594	Arable & pasture.
,,	429	2·871	Brushwood & strip of pasture.
XXX. 1.	430	10·237	Arable.
,,	431	7·112	Arable.
,,	432	11·790	Arable.
,,	433	16·881	Arable.
,,	434	1·299	Broomhill Distillery, houses, &c.
,,	435	·080	Garden.
,,	436	·182	Arable.
,,	437	·850	Pond.
		2511·372	*Carried forward.*

No. of Sheet.	No. on Plan.	Area in Acres.	Description.
		2511·372	*Brought forward.*
XXX. 1.	438	7·693	Arable.
,,	439	6·609	Arable.
,,	440	5·823	Arable.
,,	441	4·536	Arable.
,,	442	·095	Flour mill & garden.
,,	443	·362	Pasture.
,,	444	·761	Arable.
,,	445	3·294	Pasture.
,,	446	·667	Houses, yard, garden, stream, &c.
,,	447	·681	House, mill, yards, garden, &c.
,,	448	·082	Graveyard.
,,	449	2·875	Arable.
,,	450	·667	Arable.
,,	451	1·523	Arable.
,,	452	·515	Houses, &c. (Bonnybridge-part of).
,,	453	·714	Pasture.
,,	454	·532	Arable.
,,	455	1·225	Houses, &c. (Bonnybridge-part of).
,,	456	1·305	Arable.
,,	457	1·064	Arable.
,,	458	·624	Arable.
,,	459	·179	Houses & gardens.
,,	460	9·544	Arable.
,,	461	·076	House, &c. (Bonnyside Cottage).
,,	462	2·909	Arable.
,,	463	·406	Bonnyplace, houses, gardens, &c.
,,	464	1·694	Arable.
,,	465	·660	Barleyhill, houses, yard, arable, &c.
,,	466	·552	Arable.
,,	467	·322	Pond.
,,	468	1·508	Strip of pasture.
,,	469	13·582	Arable.
,,	470	·106	Wood.
,,	471	13·237	Arable.
,,	472	·403	Pool.
,,	473	·212	Pool.
,,	474	2·502	Tile Works, rough pasture, &c.
,,	475	·258	Pond.
,,	476	2·078	Pasture & stream.
,,	477	·672	Houses, &c. (Dye Works-disused).
,,	478	·328	Arable.
,,	479	·172	Houses, &c. (Greenbank Cottage).
,,	480	6·120	Arable.
,,	481	1·531	Arable & stream.
,,	482	1·608	Arable.
,,	483	2·585	Arable.
,,	484	·310	Houses, garden, &c.
,,	485	23·591	Pasture.
,,	486	11·376	Arable.
,,	487	19·418	Arable.
		2670·958	*Carried forward.*

No. of Sheet.	No. on Plan.	Area in Acres.	Description.
		2670·958	*Brought forward.*
XXX. 1.	488	12·122	Loch.
,,	489	1·455	Wood.
,,	490	2·364	Wood.
,,	491	1·799	Heathy pasture, &c.
,,	492	·727	Garden.
,,	493	·053	House.
,,	494	3·970	Occupation road.
,,	495	6·167	Arable.
,,	496	·303	Arable.
,,	497	18·171	Pasture.
,,	498	·395	Cowden, houses & yards.
,,	499	·859	Occupation road.
,,	500	17·551	Arable.
,,	501	13·223	Arable.
,,	502	2·205	Arable.
,,	503	37·386	Scottish Central Railway.
,,	504	7·074	Arable.
,,	505	6·463	Arable, pasture, & whins.
,,	506	·769	Bonnyside, houses, yards, &c.
,,	507	3·087	Arable.
,,	508	12·571	Arable.
,,	509	10·833	Arable.
,,	510	8·909	Arable.
,,	511	7·228	Arable.
,,	512	·167	Occupation road.
,,	513	4·564	Arable.
,,	514	8·785	Arable.
,,	515	·879	Wood.
,,	516	·629	Barleymill, houses, yards, &c.
,,	517	6·036	Arable.
,,	518	·403	Arable.
,,	519	·243	Occupation road.
,,	520	1·326	Wood.
,,	521	8·735	Arable.
,,	522	10·859	Arable, &c.
,,	523	·280	Gateside, houses, garden, &c.
,,	524	1·025	Arable.
,,	525	2·022	Arable.
,,	526	·317	Wood.
,,	527	9·563	Arable.
,,	528	5·816	Arable.
,,	529	7·005	Arable.
,,	529a	1·440	Arable.
,,	530	18·076	Arable.
,,	531	11·525	Arable.
,,	532	8·911	Arable.
,,	533	11·006	Arable.
,,	534	26·735	Arable.
,,	535	9·637	Arable.
,,	536	5·448	Wood & stream.
		3008·074	*Carried forward.*

No. of Sheet.	No. on Plan.	Area in Acres.	Description.
		3008·074	*Brought forward.*
XXX. 1.	537	1·729	Wood.
,,	538	10·530	Arable.
,,	539	10·426	Arable & stream.
,,	540	·332	House, gardens, &c.
,,	541	3·301	Arable.
,,	542	1·051	Wood.
,,	543	·989	Whins.
,,	544	9·122	Wood.
,,	545	7·998	Arable.
,,	546	68·027	Wood.
,,	547	·206	House & garden.
,,	548	9·503	Arable.
,,	549	·598	Wood.
,,	550	7·416	Arable.
,,	551	2·256	Wood.
,,	552	9·537	Wood & remains of Roman fort.
XXX. 2.	553	44·613	Wood, &c.
,,	554	5·163	Wood.
,,	555	7·693	Pasture.
,,	556	7·948	Pasture.
,,	557	5·095	Wood.
,,	558	5·012	Wood.
,,	559	6·756	Wood.
,,	560	16·469	Wood.
,,	561	7·102	Wood, &c.
,,	562	1·740	Occupation road.
,,	563	4·825	Wood.
,,	564	3·575	Wood.
,,	565	2·979	Wood.
,,	566	1·517	Wood.
,,	567	2·979	Wood.
,,	568	5·409	Wood.
,,	569	7·322	Wood.
,,	570	·223	House & garden.
,,	571	25·597	Wood, &c.
,,	572	27·466	Wood, &c.
,,	573	16·471	Arable.
,,	574	13·699	Arable.
,,	575	21·443	Arable.
,,	576	21·467	Arable.
,,	577	1·399	Occupation road.
,,	578	23·007	Arable.
,,	579	11·807	Arable.
,,	580	21·611	Arable.
,,	581	4·482	Wood.
,,	582	12·109	Arable.
,,	583	·417	Pasture.
,,	584	1·318	Carmuirs, houses, yards, garden, &c.
,,	585	·737	Arable.
,,	586	11·991	Arable.
		3502·536	*Carried forward.*

No. of Sheet.	No. on Plan.	Area in Acres.	Description.
		3502·536	*Brought forward.*
XXX. 2.	587	3·044	Arable.
,,	588	3·495	Arable.
,,	589	9·440	Scottish Central Railway.
,,	590	7·616	Arable.
,,	591	·110	Pasture slope.
,,	592	·139	Pasture slope.
,,	593	·326	Pasture slope.
,,	594	·261	Pasture slope.
,,	595	4·988	Arable.
,,	596	5·201	Arable.
,,	597	1·935	Arable.
,,	598	2·250	Railway.
,,	599	5·483	Arable.
,,	600	·277	Houses, yard, & garden.
,,	601	18·319	Turnpike road (public).
,,	602	6·258	Arable.
,,	603	15·514	Arable.
,,	604	·910	Occupation road.
XXIV. 14.	605	·214	Occupation road.
XXX. 2.	606	11·708	Arable.
,,	607	6·421	Arable
,,	608	6·994	Arable.
,,	609	8·317	Arable.
,,	610	10·016	Arable.
,,	611	7·944	Arable.
,,	612	8·251	Arable.
,,	613	·503	Occupation road.
,,	614	8·007	Arable.
,,	615	10·365	Arable.
,,	616	7·293	Arable.
,,	617	7·689	Arable.
,,	618	8·287	Arable.
,,	619	7·545	Arable.
,,	620	12·347	Arable.
,,	621	5·541	Footpath, strip of pasture, road, &c.
,,	622	7·925	Arable.
,,	623	7·710	Arable.
,,	624	·809	Occupation road.
,,	625	11·003	Arable.
,,	626	12·791	Arable.
,,	627	12·789	Arable.
,,	628	7·112	Arable.
,,	629	7·447	Arable.
,,	630	17·617	Arable, &c.
,,	631	·464	Garden, &c.
,,	632	·536	House & garden.
,,	633	69·605	Forth & Clyde Canal.
,,	634	31·198	Towing path.
,,	635	1·145	Pasture & whins.
,,	636	1·571	Chemical Works, yards, pools, &c.
		3905·266	*Carried forward.*

No. of Sheet.	No. on Plan.	Area in Acres.	Description.
		3905·266	*Brought forward.*
XXX. 2.	637	·137	House, garden, &c.
,,	638	3·119	Arable.
,,	639	1·068	Parish road (public).
,,	640	28·430	Wood.
,,	641	1·942	Private road.
,,	642	11·137	Arable.
,,	643	4·871	Pasture.
,,	644	4·051	Pasture.
,,	645	2·779	Arable.
,,	646	·382	Rough pasture.
,,	647	5·908	Arable.
,,	648	5·792	Arable.
,,	649	5·584	Wood.
,,	650	8·071	Parish road (public).
,,	651	·140	Private road.
,,	652	·521	Wood.
,,	653	5·513	Wood.
,,	654	6·478	Arable.
,,	655	7·183	Arable.
,,	656	·336	Private road.
,,	657	7·206	Arable.
,,	658	·574	Arable.
,,	659	·398	Thomfuirhill, houses, yard, &c.
,,	660	·403	Arable.
,,	661	·348	Private road.
,,	662	9·337	Arable.
,,	663	·851	Arable.
,,	664	11·251	Arable.
,,	665	1·081	Pasture.
,,	666	·192	Pasture & trees.
,,	667	3·849	Arable.
,,	668	2·040	Buildings & yards (Chemical Works)
,,	669	·208	Wood.
,,	670	1·439	Parish road (public).
,,	671	1·376	Basin & locks (Union Canal-part of)
,,	672	·849	Arable & pasture.
,,	673	·653	Arable.
,,	674	·278	Wood.
,,	675	9·004	Arable.
,,	676	·269	Wood & house.
,,	677	·173	Garden.
,,	678	·271	Garden, &c.
,,	679	·688	Pasture, trees, & wood.
,,	680	·848	Garden.
,,	681	·556	Garden.
,,	682	·331	Green & yard.
,,	683	·736	Summerford, houses, yards, road, &c.
,,	684	·249	Wood.
,,	685	·275	Glenfuir House & frontage.
,,	686	·805	Wood.
		4065·246	*Carried forward.*

No. of Sheet.	No. on Plan.	Area in Acres.	Description.
		4065·246	*Brought forward.*
XXX. 2.	687	·370	Pasture.
,,	688	·389	Arable.
,,	689	·114	Pasture.
,,	690	1·163	Pasture, house, sheds, &c.
,,	691	·119	Pasture.
,,	692	3·347	Basin & locks (Union Canal-part of).
,,	693	1·154	Houses, gardens, &c.
,,	694	·985	Hopedale, house & gardens.
,,	695	·554	House & gardens.
,,	696	·876	Arable.
,,	697	8·477	Arable.
,,	698	·743	Alum Works.
,,	699	1·388	Buildings, &c. (Camelon Foundry).
,,	700	·338	Public road.
,,	701	·514	Buildings, &c. (Union Foundry).
,,	702	·127	Houses & gardens.
,,	703	10·220	Arable.
,,	704	7·613	Arable.
,,	705	4·065	Ornamental ground.
,,	706	·580	Pasture & trees.
,,	707	1·203	Pasture, trees, &c.
,,	708	·985	Garden.
,,	709	·648	Camelon House, houses, yards, &c.
,,	710	·671	Private road & wood.
,,	711	1·944	Ornamental ground.
,,	712	·422	Wood.
,,	713	4·463	Arable.
,,	714	·758	Houses, yard, & gardens.
,,	715	·644	Quoad Sacra Church & graveyard.
,,	716	5·050	Arable.
,,	717	4·475	Arable.
,,	718	3·877	Arable.
,,	719	·313	House & garden.
,,	720	·313	House & arable.
,,	721	·198	Arable.
,,	722	·302	Curling pond.
,,	723	4·008	Arable.
,,	724	·558	Occupation road.
,,	725	5·230	Arable.
,,	726	5·463	Arable.
,,	727	·656	Houses, arable, garden, &c.
,,	728	·426	Occupation road.
,,	729	6·522	Arable.
,,	730	3·809	Arable.
,,	731	3·899	Arable.
,,	732	·598	Houses, gardens, & yards.
,,	733	1·888	Arable.
,,	734	·168	Arable.
,,	735	3·550	Arable.
,,	736	1·739	Arable.
		4173·162	*Carried forward.*

No. of Sheet.	No. on Plan.	Area in Acres.	Description.
		4173·162	*Brought forward.*
XXX. 2.	737	8·594	Arable.
,,	738	4·480	Arable.
,,	739	3·251	Arable.
,,	740	6·099	Arable.
,,	741	6·538	Arable.
,,	742	5·668	Arable.
,,	743	6·993	Arable.
,,	744	8·427	Arable.
XXX. 3.	745	5·453	Arable.
,,	746	3·809	Arable
,,	747	·796	Arable.
,,	748	6·152	Arable.
,,	749	16·609	Arable, pasture, &c.
,,	750	5·550	Arable.
,,	751	6·429	Arable.
,,	752	1·501	Arable.
,,	753	·192	Sunnybrae, houses & garden.
,,	754	3·279	Arable.
,,	755	·634	Occupation road.
,,	756	7·534	Arable.
,,	757	4·238	Arable.
,,	758	6·875	Arable.
,,	759	2·200	Houses, yards, & gardens.
,,	760	·968	Arable.
,,	761	1·171	Arable.
,,	762	1·625	Houses, gardens, &c.
,,	763	1·993	Arable.
,,	764	·300	Arable.
,,	765	·320	Arable.
,,	766	·200	Arable.
,,	767	·955	Arable.
,,	768	2·121	Houses, yards, & gardens.
,,	769	·640	Arable.
,,	770	1·085	Arable.
,,	771	·389	Arable.
,,	772	·781	Arable.
,,	773	·622	Houses, yards, & gardens.
,,	774	·541	Arable.
,,	775	·322	Arable.
,,	776	1·118	Houses, gardens, &c.
,,	777	·476	Arable.
,,	778	3·079	Arable.
,,	779	·740	Gardens.
,,	780	·369	House, ornamental ground, &c.
,,	781	·766	Houses & gardens.
,,	782	3·572	Arable.
,,	783	·428	Houses, yard, & gardens.
,,	784	·557	Arable.
,,	785	3·094	Arable.
,,	786	1·488	Houses, gardens, &c.
		4324·183	*Carried forward.*

No. of Sheet.	No. on Plan.	Area in Acres.	Description.
		4324·183	*Brought forward.*
XXX. 3.	787	·138	Arable.
,,	788	2·006	Arable.
,,	789	·398	Houses, yard, & garden.
,,	790	·443	Houses, yards, & gardens.
,,	791	·731	Arable.
,,	792	·933	Houses, yard, & gardens.
,,	793	·582	Arable.
,,	794	·830	Houses, yards, & gardens.
,,	795	9·994	Ornamental ground.
,,	796	1·287	Wood.
,,	797	·565	Parish road (public).
,,	798	·276	House & road.
,,	799	·761	Arable.
,,	800	·442	Arable.
,,	801	·685	Houses, gardens, green, &c.
,,	802	·326	Lock Sixteen, houses & yards.
,,	803	·612	Arable.
,,	804	·646	Houses, yards, &c. } Lock Sixteen.
,,	805	·583	Houses, yard, &c. } Lock Sixteen.
,,	806	·472	Houses, yards, &c. } Lock Sixteen.
,,	807	2·657	Arable.
,,	808	·092	Houses, gardens, &c.
,,	809	·199	Wood.
,,	810	4·225	Arable.
,,	811	2·124	Parish road (public).
,,	812	·053	House & garden.
,,	813	·405	Wood.
,,	814	·500	Wood.
,,	815	4·149	Arable.
,,	816	4·951	Arable.
,,	817	14·623	Wood.
,,	818	10·017	Arable.
,,	819	·896	Occupation road.
,,	820	2·078	Ornamental ground.
,,	821	23·791	Ornamental ground.
,,	821a	·765	Wood.
,,	822	·158	House, yard, & grass.
,,	823	8·434	Arable.
,,	824	4·351	Arable.
,,	825	6·604	Arable.
,,	826	7·826	Arable.
,,	827	5·005	Arable.
,,	828	8·344	Arable.
,,	829	5·526	Arable.
,,	830	5·922	Arable.
,,	831	3·255	Parish road (public).
,,	832	7·386	Arable.
,,	833	1·179	Houses, yards, &c. (S. Gartcows).
,,	834	2·527	Arable.
,,	835	4·651	Arable.
		4489·586	*Carried forward.*

No. of Sheet.	No. on Plan.	Area in Acres.	Description.
		4489·586	*Brought forward.*
XXX. 3.	835a	·139	Footpath.
,,	836	·730	Parish road (public).
,,	837	1·212	Garden.
,,	838	·523	Gartcows, houses, shrubbery, &c.
,,	839	2·979	Arable.
,,	840	5·049	Arable.
,,	841	·264	Occupation road.
,,	842	5·335	Arable.
,,	843	5·242	Arable.
,,	844	10·006	Arable.
,,	845	7·863	Arable.
,,	846	3·748	Arable.
,,	847	·874	Garden.
,,	848	·499	Bantaskine House, road, wood, &c.
,,	849	·642	Grass & road.
,,	850	2·527	Gardens, conservatories, &c.
,,	851	3·075	Ornamental ground & trees.
,,	852	·730	Canal basin.
,,	853	6·402	Wood.
,,	854	21·407	Ornamental ground & trees.
,,	855	·639	Out-offices, yards, roads, &c.
,,	856	·097	House & yard.
,,	857	·095	House & wood.
,,	858	·322	Ornamental ground & pond.
,,	859	1·708	Ornamental ground.
,,	860	·567	Garden, &c.
,,	861	·110	Pond.
,,	862	1·549	Ornamental ground.
,,	863	2·087	Mayfield, house, wood, walks, &c.
,,	864	·713	Arable & wood.
,,	865	·837	Parish manse, garden, green, &c.
,,	866	4·221	Arable.
,,	867	1·817	Arable.
,,	868	·158	Occupation road.
,,	869	·512	House, garden, shrubbery, &c.
,,	870	1·595	Arable.
,,	871	1·167	Houses, ornamental ground, &c.
,,	872	1·522	Ornamental ground.
,,	873	·852	Gardens, &c.
,,	874	1·165	Arable.
,,	875	2·790	Arable.
,,	876	·663	Occupation road.
,,	877	1·746	Arable.
,,	878	·311	Arable.
,,	879	·334	Arnotbank, houses, gardens, &c.
,,	880	·219	Arable.
,,	881	·343	Hydepark, house, garden, &c.
,,	882	3·769	Ornamental ground.
,,	883	2·571	Wood, walks, &c.
,,	884	1·122	Kilns House, ground, trees, &c.
		4604·433	*Carried forward.*

No. of Sheet.	No. on Plan.	Area in Acres.	Description.
		4604·433	*Brought forward.*
XXX. 3.	885	·680	House, yards, & garden.
,,	886	·327	Arable.
,,	887	·425	House & ornamental ground.
,,	888	2·933	House, gardens, &c. (Burnbrae).
,,	889	·206	Occupation road.
,,	890	·067	Lodge & garden.
,,	891	·392	Occupation road.
,,	892	·503	Old Kilns, houses & garden.
,,	893	1·245	Wood & walks.
,,	894	·592	Arable.
,,	895	·405	Orchard.
,,	896	·159	Wood.
,,	897	1·006	Arable.
,,	898	·274	Garden.
,,	899	·240	Houses, yards, &c.
,,	900	·615	Arnotdale, houses, yard, & road.
,,	901	1·763	Ornamental ground & trees.
,,	902	1·086	Houses, garden, conservatories, &c.
,,	903	1·030	Arable.
,,	904	1·783	Arable.
,,	905	2·144	Arable.
,,	906	·644	Wood & walks.
,,	907	·198	Garden.
,,	908	2·816	Ornamental ground & trees.
,,	909	·474	Darroch, houses, yards, &c.
,,	910	1·566	Ornamental ground & trees.
,,	911	·598	Garden.
,,	912	·365	Garden, yard, &c.
,,	913	·286	Houses, gardens, & road.
,,	914	·628	Rough pasture.
,,	915	·231	Occupation road.
,,	916	·161	House, garden, &c.
,,	917	1·327	Wood.
,,	918	·131	Garden.
,,	919	1·166	Ornamental ground & trees.
,,	920	·437	Houses, yards, sheds, &c.
,,	921	·634	House, wood, & walks. (Rosebank).
,,	922	·377	House, shed, garden, &c.
,,	923	·366	Rosebank Distillery, buildings, &c.
,,	924	·246	Road along canal.
,,	925	·258	Tophill, house, yard, & garden.
,,	926	·309	Houses & yard. (Distillery).
,,	927	·215	Pasture.
,,	928	·048	House & frontage. (P.H.)
,,	929	·417	House, sheds, & timber yard.
,,	930	·314	House & garden. (Woodvale).
,,	931	·466	Pasture.
,,	932	·201	Arable.
,,	933	·827	Arable.
,,	934	1·113	Arable.
		4639·127	*Carried forward.*

No. of Sheet.	No. on Plan.	Area in Acres.	Description.
		4639·127	*Brought forward.*
XXX. 3.	935	·457	Houses & gardens.
,,	936	·236	House & garden.
,,	937	1·683	Arable.
,,	938	·658	Houses & garden. (Sunnyside).
,,	939	·353	Pasture.
,,	940	.113	Pasture.
,,	941	·227	Garden.
,,	942	·799	Parish road (public).
,,	943	·127	Pasture.
,,	944	·138	Garden.
,,	945	·156	Pasture.
,,	946	·785	Pasture.
,,	947	1·041	Pasture.
,,	948	1·032	Arable.
,,	949	·314	House & garden.
,,	950	·298	Arable.
,,	951	·168	Arable.
,,	952	·386	Arable, &c.
,,	953	·265	House, garden, &c.
,,	954	1·269	Arable.
,,	955	·531	Arable.
,,	956	·862	Occupation road.
,,	957	2·478	Arbuthnot, houses, garden, &c.
,,	958	6·179	Arable.
,,	959	·260	House & garden.
,,	960	·126	House & garden.
,,	961	·116	Houses, garden, &c.
,,	962	1·153	Pasture & ruin.
,,	963	·574	Pasture.
,,	964	·556	Pasture.
,,	965	·623	Pasture.
,,	966	9·072	Arable.
,,	967	7·491	Arable.
,,	968	6·521	Arable.
,,	969	3·257	Rough pasture.
,,	970	7·716	Arable.
,,	971	9·493	Arable.
,,	972	5·661	Arable.
,,	973	21·313	Arable.
XXIV. 15.	974	1·488	Wood.
,,	975	1·615	Arable.
,,	976	·214	Grass.
XXX. 3.	977	1·350	Arable.
,,	978	·315	Houses, gardens, &c.
,,	979	·227	Arable.
,,	980	1·001	Arable.
,,	981	7·369	Arable.
,,	982	20·581	Arable.
,,	983	1·391	Arable.
,,	984	1·524	Occupation road along canal.
		4770·689	*Carried forward.*

No. of Sheet.	No. on Plan.	Area in Acres.	Description.
		4770·689	*Brought forward.*
XXX. 9.	985	2·402	Wood.
,,	986	1·880	Gardens.
,,	987	1·612	House, &c. (Merchistonhall).
,,	988	·584	Ornamental ground.
,,	989	·396	Ornamental ground & wood.
,,	990	3·903	Ornamental ground.
,,	991	·733	Wood.
,,	992	·308	Arable.
,,	993	·101	Lodge & garden.
,,	994	·135	House, garden, & arable.
,,	995	3·645	Ornamental ground.
,,	996	·375	Wood.
,,	997	·280	Arable.
,,	998	·463	Canal basin.
,,	999	·541	House & garden.
,,	1000	6·516	Arable.
,,	1001	1·610	Ornamental ground.
,,	1002	·039	House & garden.
,,	1003	·474	Houses, avenue, &c. (Parkhouse).
,,	1004	3·072	Ornamental ground.
,,	1005	·710	Gardens.
,,	1006	·465	Occupation road.
,,	1007	1·192	Arable.
,,	1008	2·504	Arable.
,,	1009	·794	Arable.
,,	1010	·937	Burnside, house, yard, & garden.
,,	1011	·558	Garden.
,,	1012	·447	Houses, grass, &c. (Bleachfield).
,,	1013	3·122	Arable.
,,	1014	37·198	Railway.
,,	1015	3·254	Arable.
,,	1016	·120	Garden & waste.
,,	1017	1·696	Arable.
,,	1018	1·566	Arable.
,,	1019	·613	Arable.
,,	1020	1·544	Arable.
,,	1021	·372	House, &c. (Grahamston Station).
,,	1022	1·606	Arable.
,,	1023	2·111	Arable.
,,	1024	2·169	Arable.
,,	1025	1·454	Arable.
,,	1026	2·223	Arable.
,,	1026a	1·760	Arable.
,,	1027	·217	Occupation road.
,,	1028	1·397	Arable.
,,	1029	·307	Arable.
,,	1030	2·567	Arable.
,,	1031	1·720	Westbank, house, gardens, &c.
,,	1032	·860	Ornamental ground.
,,	1033	1·605	Ornamental ground.
		4876·846	*Carried forward.*

No. of Sheet	No. on Plan.	Area in Acres.	Description.
		4876·846	*Brought forward.*
XXX. 3.	1034	3·222	Arable.
,,	1035	3·050	Arable.
,,	1036	2·215	Arable.
,,	1037	3·399	Arable.
,,	1038	·290	Footpath, stream, &c.
,,	1039	1·102	Gardens.
,,	1040	14·345	Arable.
,,	1041	5·736	Arable.
,,	1042	6·337	Arable.
,,	1043	1·319	Arable.
,,	1044	7·203	Arable.
,,	1045	·425	House, garden, & arable.
,,	1046	1·206	House, yard, garden, & arable.
,,	1047	·581	Arable.
,,	1048	1·485	Arable.
,,	1049	2·685	Arable.
,,	1050	3·613	Arable.
,,	1051	·210	Private road.
,,	1052	·920	Nursery.
,,	1053	·166	Garden.
,,	1054	·475	Ornamental ground.
,,	1055	1·461	Arable.
,,	1056	2·475	Arable.
,,	1057	·753	Comely Park, houses, garden, &c.
,,	1058	1·975	Wood.
,,	1059	4·877	Ornamental ground.
,,	1060	11·514	Ornamental ground.
,,	1061	2·588	Arable & nursery.
,,	1062	79·798	Houses, yards, &c. } Falkirk
,,		14·188	Public roads. } (part of).
,,	1063	·865	Arable.
,,	1064	·246	Kerse Lane Cottage, garden, &c.
,,	1065	·479	Houses, yard, & garden.
,,	1066	·685	Garden.
,,	1067	·444	Arable.
,,	1068	·512	Houses, &c. (Ragged School).
,,	1069	·348	Parish road (public).
,,	1070	·247	Houses, yards, & garden.
,,	1071	1·711	Nursery.
,,	1072	·433	Houses, yard, garden, & greens.
,,	1073	5·051	Arable.
,,	1074	3·762	Arable.
,,	1075	1·341	Arable.
,,	1076	·335	Arable.
,,	1077	·457	Arable & shed.
,,	1078	·602	Garden.
,,	1079	1·779	Arable.
,,	1080	1·709	Arable.
,,	1081	1·253	Arable.
,,	1082	·301	Arable.
		5079·019	*Carried forward.*

No. of Sheet	No. on Plan.	Area in Acres.	Description.
		5079·019	*Brought forward.*
XXX. 3.	1083	·541	Occupation road.
,,	1084	2·119	Arable.
,,	1085	2·033	Arable.
,,	1086	·186	Garden.
,,	1087	·329	House & garden.
,,	1088	·486	Springfield, houses, gardens, &c.
,,	1089	·695	Arable.
,,	1090	·730	Arable.
,,	1091	1·716	Arable.
,,	1092	3·092	Arable.
,,	1093	46·414	Arable.
,,	1094	1·515	Arable.
,,	1095	58·213	Grahamston. } Falkirk (part of)
,,		7·390	Roads in town. } Falkirk (part of)
,,	1096	·480	Parish road (public).
,,	1097	·464	Wood.
,,	1098	·102	House & avenue.
,,	1099	5·191	Ornamental ground & trees.
,,	1100	·947	Thornhill House, ground, &c.
,,	1101	·683	Wood.
,,	1102	1·460	Garden, &c.
XXX. 4.	1103	·126	Gardens, greenhouse, &c.
,,	1104	11·134	Ornamental ground.
,,	1105	·098	Wood.
,,	1106	·316	Wood, grass plot, & walks.
,,	1107	10·209	Arable.
,,	1108	4·132	Arable.
,,	1109	38·257	Arable.
,,	1110	·943	Occupation road.
,,	1111	·262	Houses, yard, & garden.
,,	1112	25·718	Arable.
,,	1113	·412	Strip of wood.
,,	1114	5·943	Arable.
,,	1115	1·618	Parish road (public).
,,	1116	14·230	Arable.
,,	1117	·248	House & garden (Firs).
,,	1118	1·263	Arable.
,,	1119	·294	House, garden, &c. (Salton Cottage)
,,	1120	·192	Orchard.
,,	1121	·488	Thornbank, houses, yard, &c.
,,	1122	1·355	Arable.
,,	1123	4·230	Arable.
,,	1124	·289	Garden.
,,	1125	1·050	Springbank, houses, gardens, &c.
,,	1126	·170	Houses, garden, &c.
,,	1127	·168	Arable.
,,	1128	3·206	Arable.
,,	1129	·782	Arable.
,,	1130	4·787	Arable.
,,	1131	·960	Garden.
		5346·685	*Carried forward.*

No. of Sheet.	No. on Plan.	Area in Acres.	Description.
		5346·685	*Brought forward.*
XXX. 4.	1132	·397	Houses & arable.
,,	1133	1·139	Arable & stream.
,,	1134	·452	Houses, &c. (Lady's Mill-part of).
,,	1135	·506	Pond.
,,	1136	·133	Corn-mill, &c. (Lady's Mill-part of).
,,	1137	2·466	Arable.
,,	1138	2·146	Arable.
,,	1139	2·564	Arable.
,,	1140	2·469	Arable.
,,	1141	1·942	Arable.
,,	1142	·700	Woodburn, houses, garden, &c.
,,	1143	2·217	Arable.
,,	1144	3·100	Arable.
,,	1145	8·860	Arable.
,,	1146	1·160	Arable.
,,	1147	·438	Randyford, houses, yards, &c.
,,	1148	6·217	Arable.
,,	1149	9·731	Arable.
,,	1150	4·900	Arable.
,,	1151	5·293	Arable.
,,	1152	2·503	Arable.
,,	1153	5·460	Arable.
,,	1154	1·245	Arable.
,,	1155	1·868	Arable.
,,	1156	1·382	Arable.
,,	1157	3·601	Arable.
,,	1158	4·855	Arable.
,,	1159	1·473	Arable.
,,	1160	·677	Arable.
,,	1161	·247	Houses & yards.
,,	1162	·199	Houses, yards, & gardens.
,,	1163	·300	Arable.
,,	1164	·978	Arable.
,,	1165	·965	Arable & sandpit.
,,	1166	·232	House, &c. (Meadon Cottage).
,,	1167	6·691	Arable.
,,	1168	·635	Arable.
,,	1169	4·761	Arable.
,,	1170	1·932	Wood & quarry.
,,	1171	20·436	Ornamental ground & trees.
,,	1172	4·983	Arable.
,,	1173	·228	Occupation road.
,,	1174	5·481	Arable.
,,	1175	5·432	Arable.
,,	1176	4·480	Arable.
,,	1177	4·205	Arable.
,,	1178	4·035	Arable.
,,	1179	6·091	Arable.
,,	1180	4·921	Turnpike road (public).
,,	1181	6·357	Ornamental ground & trees.
		5510·168	*Carried forward.*

No. of Sheet.	No. on Plan.	Area in Acres.	Description.
		5510·168	*Brought forward.*
XXX. 4.	1182	·599	Private road &c.
,,	1183	·240	Orchard.
,,	1184	·433	Shrubbery, garden, road, &c.
,,	1185	1·783	Houses, yards, & garden.
,,	1186	·211	Evergreens.
,,	1187	·687	Evergreens.
,,	1188	1·149	Wood.
,,	1189	48·572	Ornamental ground, trees, &c.
,,	1190	·106	Shrubbery.
,,	1191	·266	Shrubbery.
,,	1192	1·200	Shrubbery & walks.
,,	1193	2·238	Wood.
,,	1194	·745	Garden.
,,	1195	6·294	Gardens, flowerbeds, houses, &c.
,,	1196	1·137	Gardens, &c.
,,	1197	·507	Gardens.
,,	1198	·485	Yard, grass plot, road, &c.
,,	1199	3·509	Arable.
,,	1200	4·658	Arable.
,,	1201	1·349	Arable.
,,	1202	9·061	Ornamental ground & trees.
,,	1203	·600	Wood (part of railway).
,,	1204	·749	Wood (part of railway).
,,	1205	·815	Wood.
,,	1206	4·471	Arable.
,,	1207	1·538	Arable.
,,	1208	7·190	Arable.
,,	1209	4·964	Arable.
,,	1210	3·931	Arable.
,,	1211	·619	Arable.
,,	1212	4·893	Arable.
,,	1213	9·136	Arable.
,,	1214	3·517	Arable.
,,	1215	2·686	Arable.
,,	1216	1·398	Arable.
,,	1217	3·408	Occupation road.
,,	1218	10·043	Arable.
,,	1219	7·911	Arable.
,,	1220	·394	Occupation road.
,,	1221	4·912	Arable.
,,	1222	7·969	Arable.
,,	1223	34·720	Arable.
,,	1224	·763	Westfield, houses, yards, & garden.
,,	1225	·200	Occupation road.
,,	1226	8·574	Arable.
,,	1227	6·082	Parish road (public).
,,	1228	·185	Mid Thorn, houses, yard, &c.
,,	1229	65·083	Arable.
,,	1230	12·997	Grangemouth Railway.
,,	1231	7·293	Turnpike road (public).
		5812·438	*Carried forward.*

No. of Sheet.	No. on Plan.	Area in Acres.	Description.
		5812·438	*Brought forward.*
XXX. 4.	1232	33·247	Arable.
,,	1233	2·441	Arable.
,,	1234	·416	Mid Newlands, houses, yard, &c.
,,	1235	24·549	Arable.
,,	1236	·147	Houses & gardens.
,,	1237	·361	Houses, gardens, &c.
,,	1238	1·565	Arable.
,,	1239	2·986	Parish road (public).
,,	1240	·849	Wester Newlands, houses, &c.
,,	1241	33·658	Arable.
,,	1242	10·093	Arable.
,,	1243	68·589	Arable.
,,	1244	14·970	Arable.
,,	1245	8·407	Arable.
,,	1246	·056	House & garden.
,,	1247	1·311	Arable, &c.
,,	1248	7·084	Arable.
,,	1249	7·384	Arable.
,,	1250	4·074	Wood.
,,	1251	10·940	Arable.
,,	1252	9·996	Arable.
,,	1253	·603	Houses & gardens.
,,	1254	1·462	Houses & gardens.
,,	1255	2·104	Houses & gardens.
,,	1256	·399	Houses, gardens, ruins, &c.
,,	1257	1·195	Houses, yards, & gardens.
,,	1258	1·308	Roads in village (public).
,,	1259	1·309	Houses, yards, & gardens.
,,	1260	2·469	Gardens, &c.
,,	1261	·660	Houses, garden, shrubbery, &c.
,,	1262	·679	Houses, gardens, & arable.
,,	1263	·324	Houses, gardens, &c.
,,	1264	·332	Houses, gardens, &e.
,,	1265	·638	House & garden.
,,	1266	·666	House, garden, &e.
,,	1267	1·801	Houses, gardens, &c.
,,	1268	1·548	Turnpike road in village.
,,	1269	·213	Houses, yards, & gardens.
,,	1270	·300	Green.
,,	1271	1·052	Houses, gardens, &c.
,,	1272	·848	Houses, gardens, &c.
,,	1273	1·000	Houses, gardens, &c.
,,	1274	·284	Houses, gardens, &c.
,,	1275	·260	House, garden, road, &c.
,,	1276	6·411	Houses, gardens, &c.
,,	1277	1·537	Roads in village (public).
,,	1278	·281	Road in village (public).
,,	1279	2·540	Houses, gardens, &c.
,,	1280	1·333	Kennels, gardens, &c.
,,	1281	9·630	Arable.
		6098·747	*Carried forward.*

No. of Sheet.	No. on Plan.	Area in Acres.	Description.
		6098·747	*Brought forward.*
XXX. 4.	1282	·406	Northby, houses, garden, &c.
,,	1283	1·769	Parish road (public).
,,	1284	7·857	Arable.
,,	1285	2·205	Turnpike road (public).
XXXI. 1.	1286	·609	Wood.
,,	1287	17·713	Arable.
,,	1288	8·606	Arable, &c.
,,	1289	·253	Wood.
,,	1290	·186	Houses & yard.
,,	1291	1·301	Parish road (public).
,,	1292	·702	Mumrills, houses, yards, &c.
,,	1293	·560	Arable.
,,	1294	·293	Orchard & wood.
,,	1295	·633	Gardens.
,,	1296	·754	Houses, ornamental ground, &c.
,,	1297	3·318	Ornamental ground, &c.
,,	1298	15·856	Arable.
,,	1299	36·501	Arable.
,,	1300	19·852	Arable.
,,	1301	26·579	Arable.
,,	1302	·259	Easter Newlands, houses, &c.
XXX. 4.	1303	2·810	Arable.
XXXI. 1.	1304	2·130	Arable.
,,	1305	·599	Fouldubs, houses, yards, &c.
,,	1306	4·839	Arable.
,,	1307	3·596	Arable.
,,	1308	5·244	Arable.
,,	1309	21·146	Arable.
,,	1310	·096	Maryflats, house & yard.
,,	1311	7·862	Arable.
,,	1312	11·478	Arable.
,,	1313	11·746	Arable.
,,	1314	18·782	Arable.
,,	1315	·231	Bowhouseplank, houses, &c.
,,	1316	26·273	Arable.
,,	1317	44·166	Arable.
,,	1318	·136	Bowhousehall, houses & gardens.
,,	1319	·608	Houses &c. (Beancross-part of).
,,	1320	·500	Arable.
,,	1321	·362	Houses &c. (Beancross-part of).
,,	1322	·325	Houses &c. (Beancross-part of).
,,	1323	·076	Wood.
,,	1324	·175	Wood.
,,	1325	6·986	Arable.
,,	1326	·174	Wood.
,,	1327	·675	Wood.
,,	1328	8·571	Arable.
,,	1329	·448	Houses &c. (Beancross-part of).
,,	1330	1·687	Arable.
,,	1331	·287	Turnpike road (public).
		6426·967	*Carried forward.*

No. of Sheet.	No. on Plan.	Area in Acres.	Description.
		6426·967	*Brought forward.*
XXXI. 1.	1332	·279	Arable.
XXIX. 7.	1333	5·241	Arable.
,,	1334	1·073	Arable & stream.
,,	1335	·732	Castlecary Mill, houses, yards, &c.
,,	1336	·296	Garden.
,,	1337	18·892	Arable.
,,	1338	·387	Pasture.
,,	1339	14·882	Pasture.
,,	1340	1·585	Rough pasture.
,,	1341	·323	House & garden.
,,	1342	16·345	Pasture.
,,	1343	·342	House, yard, & garden.
,,	1344	·413	Pasture.
,,	1345	4·371	Arable.
,,	1346	·817	Turnpike road (public).
,,	1347	2·832	Arable & rough pasture.
,,	1348	·373	Houses, garden, &c.
,,	1349	·904	Road along canal.
,,	1350	1·936	Brushwood & arable.
,,	1351	1·728	Arable.
,,	1352	·065	Pasture.
,,	1353	·122	Road along canal.
,,	1354	·165	Arable.
,,	1355	·625	Arable.
,,	1356	·286	Woodneuk, houses, yard, & gardens.
,,	1357	4·343	Arable.
,,	1358	2·307	Arable.
,,	1359	3·595	Rough pasture & whins.
,,	1360	1·555	Arable.
,,	1361	·288	Tramway.
,,	1362	4·921	Arable.
,,	1363	1·411	Turnpike road (public).
,,	1364	·304	Arable.
,,	1365	14·376	Arable.
,,	1366	·256	Wood.
,,	1367	5·402	Pasture.
,,	1368	1·119	Wood.
,,	1369	·280	Wood.
,,	1370	·302	Wood.
,,	1371	1·483	Wood.
,,	1372	·282	Parish road (public).
,,	1373	·634	Wood.
,,	1374	2·476	Wood.
,,	1375	11·854	Pasture.
,,	1376	·093	Rough pasture.
,,	1377	2·682	Pasture.
XXIX. 8.	1378	22·729	Wood.
,,	1379	3·726	Wood.
,,	1380	·712	Wood.
,,	1381	1·112	Rough pasture.
		6590·223	*Carried forward.*

No. of Sheet.	No. on Plan.	Area in Acres.	Description.
		6590·223	*Brought forward.*
XXIX. 8.	1382	1·053	Wood.
,,	1382a	·054	House & yard.
,,	1383	5·080	Arable & heathy pasture.
,,	1384	·142	Thorn, houses & garden.
,,	1385	5·351	Arable.
,,	1386	3·125	Arable.
,,	1387	·122	Wood.
,,	1388	8·704	Arable.
,,	1389	·692	South Woodend, houses, yards, &c.
,,	1390	3·326	Arable.
,,	1391	·128	Wood.
,,	1392	3·381	Arable.
,,	1393	4·659	Arable.
,,	1394	·175	Wood.
,,	1395	6·767	Arable.
,,	1396	6·237	Arable.
,,	1397	1·486	Arable.
,,	1398	3·029	Arable.
,,	1399	·197	Wood.
,,	1400	6·302	Arable.
,,	1401	6·027	Arable.
,,	1402	·296	Occupation road.
,,	1403	·401	Muirside, house & garden.
,,	1404	3·087	Arable.
,,	1405	4·488	Arable.
,,	1406	4·967	Arable.
,,	1407	·322	Garden & arable.
,,	1408	·605	Woodend, houses, yards, &c.
,,	1409	·527	Arable.
,,	1410	·185	Wood.
,,	1411	1·453	Arable.
,,	1412	·188	Wood.
,,	1413	·047	House & yard.
,,	1414	10·708	Pasture.
,,	1415	·249	House, garden, & frontage.
,,	1416	8·019	Arable.
,,	1417	1·602	Arable.
,,	1418	7·592	Parish road (public).
,,	1419	3·519	Arable.
,,	1420	2·802	Pasture.
,,	1421	·148	House & garden.
,,	1422	·094	Wood.
,,	1423	2·026	Arable.
,,	1424	·085	Lochpark, house & garden.
,,	1425	1·325	Arable.
,,	1426	1·249	Arable.
,,	1427	4·102	Arable.
,,	1428	·627	Wood & pasture slope.
,,	1429	5·778	Arable.
,,	1430	4·783	Arable.
		6727·534	*Carried forward.*

No. of Sheet.	No. on Plan.	Area in Acres.	Description.
		6727·534	*Brought forward.*
XXIX. 8.	1431	6·833	Arable.
,,	1432	6·549	Arable.
,,	1433	5·011	Arable.
,,	1434	7·688	Arable.
,,	1435	1·088	Occupation road.
,,	1436	1·093	Pasture & waste.
,,	1437	2·984	Underwood Chemical Works.
,,	1438	·122	Yard & garden.
,,	1439	·349	Occupation road.
,,	1440	1·341	Pasture & trees.
,,	1441	·962	Underwood House, ground, &c.
,,	1442	·989	Ornamental ground, &c.
,,	1443	·828	Garden.
,,	1444	1·576	Arable.
,,	1445	·495	House, yard, garden, &c.
,,	1446	·346	Muirhead, house, road, & garden.
,,	1447	4·426	Arable.
,,	1448	7·512	Arable.
,,	1449	1·047	Arable.
,,	1450	·463	Arable
,,	1451	7·264	Arable.
,,	1452	1·717	Wood.
,,	1453	·117	Occupation road.
,,	1454	1·251	Arable.
,,	1455	·178	Houses, yard, &c. (Underwood).
,,	1456	·138	Pasture slope.
,,	1457	·574	Arable.
,,	1458	·715	Brushwood, &c.
,,	1459	3·538	Arable.
,,	1460	6·630	Arable.
,,	1461	6·231	Wood.
,,	1462	5·554	Arable.
,,	1463	1·599	Brushwood.
,,	1464	·798	Brushwood.
,,	1465	10·360	Arable.
,,	1466	·067	Houses.
,,	1467	·258	Cheapside, house, garden, &c.
,,	1468	9·102	Arable.
,,	1469	·621	Dalnair, houses, yards, & garden.
,,	1470	1·817	Arable.
,,	1471	·209	Private road.
,,	1472	5·815	Arable.
,,	1473	·958	Arable.
,,	1474	8·033	Arable.
,,	1475	·110	Wood.
,,	1476	·083	Wood.
,,	1477	5·919	Arable.
,,	1478	4·821	Arable.
,,	1479	26·591	Caledonian Railway.
,,	1480	·528	Arable.
		6890·832	*Carried forward.*

No. of Sheet.	No. on Plan.	Area in Acres.	Description.
		6890·832	*Brought forward.*
XXIX. 8.	1481	5·952	Wood & stream.
,,	1482	·753	Skipperton, houses, yards, &c.
,,	1483	7·917	Arable.
,,	1484	2·238	Arable.
,,	1485	9·445	Arable.
,,	1486	7·187	Arable.
,,	1487	9·305	Arable.
,,	1488	4·550	Rough pasture & stream.
,,	1489	6·988	Arable.
,,	1490	5·966	Arable.
,,	1491	1·075	Wood, stream, &c.
,,	1492	5·720	Arable.
,,	1493	2·094	Arable.
,,	1494	15·653	Arable.
,,	1495	·192	South Skipperton, houses, &c.
,,	1496	1·145	Arable.
,,	1497	·412	Glenside, houses, yards, & garden.
,,	1498	3·281	Arable.
,,	1499	2·412	Arable.
,,	1500	7·589	Arable.
,,	1501	·306	Houses, yards, & garden.
,,	1502	1·627	Arable.
,,	1503	3·494	Parish road (public).
,,	1504	2·589	Arable.
,,	1505	2·867	Arable.
,,	1506	2·668	Arable.
,,	1507	·381	Dykebrae, house & yards.
,,	1508	1·063	Arable.
,,	1509	·299	Wood.
,,	1510	·972	Arable.
,,	1511	7·368	Arable.
,,	1512	1·090	Arable.
,,	1513	·708	Houses, &c. (Forresterquarter).
,,	1514	2·243	Arable.
,,	1515	·124	Wood.
,,	1516	5·224	Arable.
,,	1517	·649	Houses, &c. (Wester Lochdrum).
,,	1518	6·716	Arable & whins.
,,	1519	2·179	Whins & rough pasture.
,,	1520	5·259	Pasture, rough pasture, &c.
,,	1521	·288	Pool (disused quarry).
,,	1522	2·130	Rough pasture, arable, &c.
,,	1523	4·628	Arable.
,,	1524	5·093	Arable.
,,	1525	3·639	Arable.
,,	1526	7·256	Arable.
,,	1527	2·855	Arable.
,,	1528	·098	Wood & tomb.
,,	1529	4·432	Arable.
,,	1530	1·118	Occupation road.
		7070·069	*Carried forward.*

No. of Sheet.	No. on Plan.	Area in Acres.	Description.
		7070·069	*Brought forward.*
XXIX. 8.	1531	5·567	Arable.
,,	1532	7·012	Moss, rough pasture, & whins.
,,	1533	5·278	Arable.
,,	1534	·443	Wood.
,,	1535	4·540	Parish road (public).
,,	1536	·826	Arable, &c.
,,	1537	·504	Houses, yards, &c. (Glenyards).
,,	1538	·526	Houses & yards. (Glenyards).
,,	1539	5·015	Arable.
,,	1540	4·199	Arable.
,,	1541	·803	Occupation road.
,,	1542	·204	Arable.
,,	1543	·970	Arable.
,,	1544	4·425	Rough pasture.
,,	1545	1·603	Arable.
,,	1546	2·915	Arable.
,,	1547	4·424	Arable.
,,	1548	1·608	Arable.
,,	1549	·216	Arable.
,,	1550	·381	Houses, yards, & garden. (Station)
,,	1551	2·938	Arable.
,,	1552	3·111	Arable.
,,	1553	·550	Occupation road.
,,	1554	·411	Arable.
,,	1555	·609	Houses, yards, &c. (Greenhill).
,,	1556	1·213	Arable.
,,	1557	2·091	Arable.
,,	1558	1·841	Arable.
,,	1559	2·228	Arable.
,,	1560	·478	Arable.
,,	1561	1·563	Arable.
,,	1562	·311	Wood.
,,	1563	1·493	Arable.
,,	1564	1·731	Arable.
,,	1565	6·854	Arable.
,,	1566	10·501	Arable.
,,	1567	8·841	Arable.
,,	1568	28·252	Arable & moss.
,,	1569	·152	Pool.
,,	1570	12·851	Arable.
,,	1571	11·268	Arable.
,,	1572	25·828	Wood. (Seabegs Wood).
,,	1573	10·293	Arable.
,,	1574	·728	Houses, yards, &c. (Seabegs).
,,	1575	·227	Arable.
,,	1576	·553	Scattered brushwood.
,,	1577	15·603	Arable.
XXX. 5.	1578	6·746	Arable.
,,	1579	·617	Houses, yards, &c. (Milnquarter).
,,	1580	9·313	Arable.
		7290·723	*Carried forward.*

No. of Sheet.	No. on Plan.	Area in Acres.	Description.
		7290·723	*Brought forward.*
XXX. 5.	1581	7·423	Arable.
,,	1582	8·121	Arable.
,,	1583	3·937	Arable.
,,	1584	·464	Arable.
,,	1585	·305	Wood.
,,	1586	·190	Occupation road.
,,	1587	1·489	Arable.
,,	1588	1·151	Woodlee Cottage, gardens, &c.
,,	1589	4·090	Arable.
,,	1590	10·979	Arable.
,,	1591	7·955	Arable.
,,	1592	4·611	Arable.
,,	1593	6·944	Arable.
,,	1594	2·719	Arable.
,,	1595	·254	Arable.
,,	1596	29·112	Arable & rough pasture.
,,	1597	·448	House & garden. (Seabegs Farm).
,,	1598	·225	Arable.
,,	1599	·204	House & garden. (Bogside).
,,	1600	·257	Wood.
,,	1601	5·282	Arable.
,,	1602	·312	Garden.
,,	1603	·259	Whins & road.
,,	1604	·682	House, yard, & gardens.
,,	1605	·406	Pond.
,,	1606	1·511	Arable.
,,	1607	·094	Garden.
,,	1608	12·695	Arable.
,,	1609	·425	Houses, yard, &c. (Dykehead).
,,	1610	·113	Stackyard.
,,	1611	3·528	Arable.
,,	1612	2·696	Arable.
,,	1613	59·186	Edinburgh & Glasgow Railway.
,,	1614	4·147	Arable.
,,	1615	·100	Wood.
,,	1616	·625	Occupation road.
,,	1617	7·281	Arable.
,,	1618	5·354	Arable.
,,	1619	8·079	Arable.
,,	1620	·076	Wood.
,,	1621	5·623	Arable.
,,	1622	·105	Wood.
,,	1623	·424	Wood.
,,	1624	37·880	Rough & heathy pasture.
,,	1625	2·450	Wood.
,,	1626	15·109	Arable.
,,	1627	59·776	Heathy pasture.
,,	1628	1·007	Wood.
,,	1629	10·471	Arable.
,,	1630	21·001	Wood.
		7648·298	*Carried forward.*

No. of Sheet.	No. on Plan.	Area in Acres.	Description.
		7648·298	*Brought forward.*
XXX. 5.	1631	5·518	Arable.
,,	1632	4·773	Arable.
,,	1633	5·571	Arable.
,,	1634	7·693	Arable.
,,	1635	2·392	Rough pasture.
,,	1636	8·322	Pasture & rough & heathy pasture.
,,	1637	·620	Arable, rough pasture, & ruin.
,,	1638	4·685	Arable.
,,	1639	5·021	Arable & heathy pasture.
,,	1640	13·725	Arable & heathy pasture.
,,	1641	6·031	Arable, &c.
,,	1642	11·368	Arable & heathy pasture.
,,	1643	5·257	Arable.
,,	1644	4·439	Arable, &c.
,,	1645	8·338	Arable & heathy pasture.
,,	1646	1·031	Occupation road.
,,	1647	3·193	Arable.
,,	1648	17·707	Arable & heathy pasture.
,,	1649	·207	Private road.
,,	1650	7·925	Arable.
,,	1651	9·372	Pasture.
,,	1652	3·447	Arable.
,,	1653	3·610	Arable.
,,	1654	·254	Private road.
,,	1655	7·233	Arable.
,,	1656	21·124	Arable & moss.
,,	1657	·357	House, yard, & garden. (Drum).
,,	1658	·167	Arable.
,,	1659	·595	Houses, yards, &c. (Wester Drum).
,,	1660	·176	Arable & garden.
,,	1661	·454	Occupation road.
,,	1662	2·985	Arable, &c.
,,	1663	3·974	Arable.
,,	1664	1·002	Occupation road.
,,	1665	77·030	Rough & heathy pasture.
,,	1666	20·692	Rough pasture.
,,	1667	16·909	Rough pasture.
,,	1668	1·808	Rough pasture.
,,	1669	9·148	Arable.
,,	1670	8·516	Pasture.
,,	1671	·062	Arable.
,,	1672	·166	Wood.
,,	1673	32·582	Arable, &c.
,,	1674	1·955	Occupation road.
,,	1675	18·529	Arable.
,,	1676	30·136	Heathy pasture.
,,	1677	2·519	Wood.
,,	1678	1·103	House & garden.
,,	1679	5·400	Rough pasture, &c.
,,	1680	11·349	Arable.
		8064·768	*Carried forward.*

No. of Sheet.	No. on Plan.	Area in Acres.	Description.
		8064·768	*Brought forward.*
XXX. 5.	1681	14·685	Rough & heathy pasture.
,,	1682	12·759	Rough & heathy pasture.
,,	1683	·221	Wood.
,,	1684	5·869	Heathy pasture.
,,	1685	·500	Wood.
,,	1686	·748	Wood.
,,	1687	4·485	Arable.
,,	1688	5·340	Arable.
,,	1689	·226	Wood.
,,	1690	4·986	Arable.
,,	1691	·254	Wood.
,,	1692	·125	Arable.
,,	1693	·489	Wood.
,,	1694	·166	Occupation road.
,,	1695	3·212	Arable.
,,	1696	·297	Garden.
,,	1697	·477	Bonnyhill, houses & yards.
,,	1698	1·673	Arable.
,,	1699	·266	Wood.
,,	1700	·259	Occupation road.
,,	1701	3·250	Arable.
,,	1702	·523	Occupation road.
,,	1703	4·961	Arable.
,,	1704	6·879	Arable.
,,	1705	1·003	Wood.
,,	1706	6·137	Wood.
,,	1707	4·271	Pasture.
,,	1708	·186	Wood.
,,	1709	2·961	Arable.
,,	1710	·247	Occupation road.
,,	1711	2·523	Arable.
,,	1712	·543	Wood.
,,	1713	2·478	Arable.
,,	1714	9·983	Arable & moss.
,,	1715	8·145	Arable.
,,	1716	1·124	Wood.
,,	1717	·987	Rough pasture.
,,	1718	13·251	Moss.
,,	1719	75·727	Wood (Drum Wood).
,,	1720	2·301	Moss.
,,	1721	8·529	Pasture.
,,	1722	14·210	Pasture.
XXX. 6.	1723	10·906	Pasture.
,,	1724	·545	Rough pasture.
,,	1725	1·528	Rough pasture.
,,	1726	9·098	Pasture.
,,	1727	11·902	Arable.
,,	1728	7·473	Arable.
,,	1729	·468	Heathy pasture.
,,	1730	7·216	Arable.
		8341·160	*Carried forward.*

No. of Sheet.	No. on Plan.	Area in Acres.	Description.
		8341·160	*Brought forward.*
XXX. 6.	1731	5·601	Arable.
,,	1732	21·343	Arable.
,,	1733	5·041	Arable.
,,	1734	5·371	Arable.
,,	1735	5·587	Arable.
,,	1736	·759	Arable.
,,	1737	·743	Houses, yard, &c. (Greenrig).
,,	1738	10·986	Parish road (public).
,,	1739	6·216	Arable.
,,	1740	6·105	Arable.
,,	1741	12·770	Arable.
,,	1742	2·668	Wood.
,,	1743	9·219	Pasture.
,,	1744	2·685	Wood.
,,	1745	·158	Wood.
,,	1746	·133	Wood.
,,	1747	7·336	Heathy pasture.
,,	1748	7·336	Arable.
,,	1749	12·103	Arable, &c.
,,	1750	·263	House, yard, & garden.
,,	1751	3·075	Occupation road.
,,	1752	12·873	Arable & heathy pasture.
,,	1753	·290	Wood.
,,	1754	·141	Arable.
,,	1755	3·769	Arable.
,,	1756	8·965	Arable, &c.
,,	1757	·449	Arable.
,,	1758	·686	Houses, yard, & garden.
,,	1759	·929	Arable.
,,	1760	4·209	Arable.
,,	1761	5·420	Arable.
,,	1762	1·117	Wood.
,,	1763	53·766	Heathy pasture & rough pasture.
,,	1764	6·922	Arable.
,,	1765	7·044	Arable.
,,	1766	7·314	Arable.
,,	1767	98·635	Wood.
,,	1768	4·026	Parish road (public).
,,	1769	·456	Occupation road.
,,	1770	19·349	Wood & waste ground.
,,	1771	·457	House & garden.
,,	1772	1·184	Occupation road.
,,	1773	5·810	Wood & disused ironstone pits.
,,	1774	9·816	Pasture.
,,	1775	7·628	Pasture.
,,	1776	·808	Wood.
,,	1777	2·608	Wood.
,,	1778	6·647	Pasture.
,,	1779	7·042	Pasture.
,,	1780	7·306	Pasture.
		8752·324	*Carried forward.*

No. of Sheet.	No. on Plan.	Area in Acres.	Description.
		8752·324	*Brought forward.*
XXX. 6.	1781	·514	Wood.
,,	1782	·108	House & garden.
XXX. 2.	1783	1·437	Arable.
XXX. 6.	1784	·444	Occupation road.
,,	1785	3·973	Arable.
,,	1786	9·090	Wood.
,,	1787	5·149	Parish road (public).
,,	1788	23·987	Wood.
,,	1789	12·493	Arable.
,,	1790	8·657	Arable.
,,	1791	8·335	Pasture.
,,	1792	9·102	Pasture.
,,	1793	6·087	Pasture.
,,	1794	·453	Occupation road.
,,	1795	5·279	Wood.
,,	1796	21·941	Wood.
,,	1797	1·675	Parish road (public).
,,	1798	5·336	Wood.
,,	1799	·576	Wood.
,,	1800	12·362	Pasture.
,,	1801	6·448	Pasture.
,,	1802	2·529	Wood.
,,	1803	·106	Private road.
,,	1804	1·950	Wood.
,,	1805	·105	Private road.
,,	1806	2·056	Wood.
,,	1807	2·023	Wood.
,,	1808	7·707	Arable.
,,	1809	·430	Wood.
,,	1810	4·910	Arable.
,,	1811	2·794	Moss.
,,	1812	21·943	Wood.
,,	1813	3·006	Occupation road.
,,	1814	·227	Gardens.
,,	1815	5·578	Arable, &c.
,,	1816	1·970	Arable, &c.
,,	1817	1·742	Houses, yards, & gardens.
,,	1818	·216	Arable.
,,	1819	5·568	Arable.
,,	1820	1·487	Arable.
,,	1821	·129	House, green, &c. (Craigend).
,,	1822	4·037	Arable.
,,	1823	·956	Occupation road.
,,	1824	10·599	Wood.
,,	1825	9·756	Arable.
,,	1826	12·614	Heathy pasture.
,,	1827	3·622	Rough pasture.
,,	1828	2·932	Arable.
,,	1829	1·761	Rough pasture.
,,	1830	·136	Wood.
		9008·659	*Carried forward.*

No. of Sheet.	No. on Plan.	Area in Acres.	Description.
		9008·659	*Brought forward.*
XXX. 6.	1831	8·257	Arable.
,,	1832	2·245	Parish road (public).
,,	1833	4·303	Arable.
,,	1834	·114	Wood.
,,	1835	·325	Wood.
,,	1836	13·643	Arable.
,,	1837	·626	Wood.
,,	1838	1·169	Wood.
,,	1839	6·094	Wood.
,,	1840	8·881	Arable, &c.
,,	1841	·453	Arable.
,,	1842	·664	Seafield, houses, yard, & garden.
,,	1843	13·416	Arable.
,,	1844	·397	Occupation road.
,,	1845	11·707	Arable.
,,	1846	7·641	Arable.
,,	1847	4·995	Arable.
,,	1848	3·608	Arable.
,,	1849	2·523	Heathy pasture.
,,	1850	8·900	Arable.
,,	1851	8·516	Arable.
,,	1852	13·428	Arable.
,,	1853	3·992	Wood.
,,	1854	6·699	Arable.
,,	1855	6·811	Arable.
,,	1856	8·397	Wood.
,,	1857	·859	Heathy pasture.
,,	1858	5·775	Arable.
,,	1859	·356	House & garden.
,,	1860	4·584	Arable.
,,	1861	3·047	Arable.
,,	1862	3·512	Arable.
,,	1863	2·470	Wood.
,,	1864	3·872	Arable.
,,	1865	2·240	Arable.
,,	1866	1·881	Arable.
,,	1867	2·174	Arable.
,,	1868	1·950	Arable.
,,	1869	·581	Houses, &c. (Greenbank-part of).
,,	1870	·552	Occupation road.
,,	1871	1·681	Arable.
,,	1872	·196	House, &c. (Greenbank-part of).
,,	1873	·166	House, &c. (Greenkank-part of).
,,	1874	3·010	Arable.
,,	1875	11·933	Arable.
,,	1876	·256	Houses, &c. (Battlefield Cottage).
,,	1877	·438	Arable.
,,	1878	·147	House, &c. (Greenbank-part of).
,,	1879	·873	Pasture.
,,	1880	·378	House, &c. (Greenbank-part of).
		9209·394	*Carried forward.*

No. of Sheet.	No. on Plan.	Area in Acres.	Description.
		9209·394	*Brought forward.*
XXX. 6.	1881	·449	Pasture.
,,	1882	·182	Pasture.
,,	1883	·385	Houses, &c. (Greenbank-part of).
,,	1884	16·492	Wood.
,,	1885	·295	Coal wharf.
,,	1886	·083	House & garden.
,,	1887	1·707	Pasture.
,,	1888	·804	Wood.
,,	1889	·227	Wood & pasture.
,,	1890	·377	Pasture & wood.
,,	1891	2·215	Union Canal (part of).
,,	1892	2·141	Pasture.
,,	1893	·167	Wood & pasture.
XXX. 7.	1894	·156	Arable.
,,	1895	·282	Wood.
,,	1896	·417	Arable.
,,	1897	·425	Houses, yard, & garden.
,,	1898	·333	Occupation road.
,,	1899	1·459	Pasture.
,,	1900	4·902	Towing path.
,,	1901	1·384	Wood.
,,	1902	5·338	Ornamental ground.
,,	1903	·218	Wood.
,,	1904	1·000	Gardens.
,,	1905	2·023	Houses, yards, &c. (S. Bantaskine).
,,	1905a	1·077	Arable.
,,	1906	·321	Wood.
,,	1907	9·361	Arable.
,,	1908	·452	Private road.
,,	1909	4·687	Arable.
,,	1910	·176	Wood.
,,	1911	5·479	Wood, quarry, &c.
,,	1912	·084	House & garden.
,,	1913	·496	Wood.
,,	1914	1·152	Wood & road.
,,	1915	·088	House & garden.
,,	1916	4·146	Arable.
,,	1917	8·463	Arable.
,,	1918	5·778	Arable.
,,	1919	6·374	Arable.
,,	1920	·160	Occupation road.
,,	1921	5·293	Arable.
,,	1922	·651	Occupation road.
,,	1923	3·591	Pasture, &c.
,,	1924	·419	Buildings, &c. (Firebrick Works).
,,	1925	1·002	Coke ovens & waste ground.
,,	1926	·882	Occupation road.
,,	1927	·438	Wood.
,,	1928	·100	Wood.
,,	1929	2·301	Ornamental ground.
		9315·826	*Carried forward.*

No. of Sheet.	No. on Plan.	Area in Acres.	Description.
		9315·826	*Brought forward.*
XXX. 7.	1930	·100	Wood.
,,	1931	2·730	Wood, quarry, &c.
,,	1932	6·247	Uuion Canal.
,,	1933	7·621	Ornamental ground.
,,	1934	·583	Occupation road.
,,	1935	2·829	Ornamental ground.
,,	1936	6·867	Arable.
,,	1937	5·555	Arable.
,,	1938	5·597	Arable.
,,	1939	·398	Arable.
,,	1940	9·974	Arable, &c.
,,	1941	4·266	Arable.
,,	1942	6·457	Pasture.
,,	1943	1·245	Arable & house.
,,	1944	4·177	Pasture.
,,	1945	5·240	Pasture.
,,	1946	·745	Occupation road.
,,	1947	5·286	Arable.
,,	1948	6·616	Arable.
,,	1949	·366	Wood.
,,	1950	8·602	Arable.
,,	1951	1·052	Standalane, houses, yards, &c.
,,	1952	8·472	Arable.
,,	1953	10·504	Arable.
,,	1954	1·978	Wood.
,,	1955	3·567	Arable.
,,	1956	·524	Wood.
,,	1957	·105	Lodge & garden.
,,	1958	·207	Wood.
,,	1959	·127	Wood.
,,	1960	·328	Corunna, houses, garden, &c.
,,	1961	11·428	Arable.
,,	1962	8·581	Pasture.
,,	1963	7·788	Arable.
,,	1964	·251	Newhouse, houses, yard, & garden.
,,	1965	7·047	Arable.
,,	1966	9·673	Arable.
,,	1967	5·205	Arable.
,,	1968	4·975	Arable.
,,	1969	5·020	Arable.
,,	1970	4·835	Arable.
,,	1971	4·196	Arable.
,,	1972	4·419	Arable.
,,	1973	3·944	Whins.
,,	1974	15·694	Arable, &c.
,,	1975	6·892	Arable.
,,	1976	7·589	Arable.
,,	1977	1·947	Wood & whins.
,,	1978	7·999	Arable.
,,	1979	13·109	Arable.
		9564·783	*Carried forward.*

No. of Sheet.	No. on Plan.	Area in Acres.	Description.
		9564·783	*Brought forward.*
XXX. 7.	1980	·576	Wood.
,,	1981	11·444	Arable.
,,	1982	10·561	Arable.
,,	1983	·935	Wood.
,,	1984	·709	Wood.
,,	1985	8·253	Arable.
,,	1986	·294	Stackyard.
,,	1987	10·111	Arable.
,,	1988	1·408	Wood.
,,	1989	1·222	Wood.
,,	1990	1·914	Arable.
,,	1991	9·225	Wood.
,,	1992	7·677	Pasture.
,,	1993	·207	Wood.
,,	1994	15·184	Wood.
,,	1995	10·232	Wood.
,,	1996	6·421	Arable.
,,	1997	3·791	Wood.
,,	1997a	7·889	Arable.
,,	1998	9·289	Arable.
,,	1999	·102	Wood.
,,	2000	16·919	Arable.
,,	2001	·506	Houses, yard, &c. (Glenhall).
,,	2002	5·912	Arable.
,,	2003	8·563	Arable
,,	2004	8·114	Parish road (public).
,,	2005	3·031	Wood.
,,	2006	·542	Wood.
,,	2007	3·277	Wood.
,,	2008	·224	Pasture slope & road.
,,	2009	3·045	Glen, houses, yards, & gardens.
,,	2010	1·393	Pasture.
,,	2011	·277	Marchfield, houses, yard, &c.
,,	2012	2·291	Arable.
,,	2013	11·875	Arable.
,,	2014	10·488	Arable.
,,	2015	13·380	Arable.
,,	2016	6·484	Arable.
,,	2017	8·440	Arable.
,,	2018	·160	Lionthom, house, garden, &c.
,,	2019	4·497	Arable.
,,	2020	3·294	Arable.
,,	2021	4·055	Arable.
,,	2022	1·545	Arable.
,,	2023	5·966	Arable.
,,	2024	4·703	Quarry, waste ground, &c.
,,	2025	6·669	Arable.
,,	2026	3·024	Arable.
,,	2027	2·248	Arable.
,,	2028	·594	Wood.
		9823·743	*Carried forward.*

No. of Sheet.	No. on Plan.	Area in Acres.	Description.
		9823·743	*Brought forward.*
XXX. 7.	2029	·989	Houses, yards, &c. (Prospecthill).
,,	2030	4·056	Arable.
,,	2031	·710	Occupation road.
,,	2032	8·137	Arable.
,,	2033	3·773	Arable.
,,	2034	·366	Fever Hospital, gardens, &c.
,,	2035	4·490	Arable.
,,	2036	7·337	Arable.
,,	2037	1·085	Pasture.
,,	2038	2·041	Wood.
,,	2039	1·595	Arable.
,,	2040	·524	Houses, yard, &c. (Muirhouse).
,,	2041	·151	Arable.
,,	2042	·425	Wood.
,,	2043	·735	Falkirk Station, houses, &c.
,,	2044	·751	Pasture.
,,	2045	·071	Garden.
,,	2046	3·943	Arable.
,,	2047	·381	Arable.
,,	2048	·533	Arable.
,,	2049	·353	Whins & road.
,,	2049a	·157	Houses, &c.
,,	2050	1·052	Pasture & ruins.
,,	2051	·236	House & gardens.
,,	2052	5·530	Arable.
,,	2053	1·682	Arable.
,,	2054	2·598	Arable.
,,	2055	1·862	Arable.
,,	2056	·087	House, garden, &c.
,,	2057	2·601	Arable.
,,	2058	·107	House, yard, & gardens.
,,	2059	4·294	Arable.
,,	2060	4·101	Arable.
,,	2061	1·488	Parish road (public).
,,	2062	·430	Houses & gardens.
,,	2063	·595	Houses, gardens, &c. } Parkfoot
,,	2064	·688	Houses, gardens, &c. } (part of).
,,	2065	·285	Houses, gardens, frontage, &c.
,,	2066	1·440	Arable.
,,	2067	1·503	Sheds, stackyard, & wood.
,,	2068	·421	Kennels & pasture.
,,	2068a	·178	Lodge & wood.
,,	2069	·290	Garden.
,,	2070	1·294	Wood.
,,	2071	1·082	Arable.
,,	2072	·702	Wood.
,,	2073	4·547	Arable.
,,	2074	2·363	Whins.
,,	2075	10·005	Arable.
,,	2076	·874	Wood.
		9918·681	*Carried forward.*

No. of Sheet	No. on Plan.	Area in Acres.	Description.
		9918·681	*Brought forward.*
XXX. 7.	2077	2·023	Arable.
,,	2078	·408	Houses, yard, &c. (Parkhead).
,,	2079	5·916	Arable.
,,	2080	6·788	Arable.
,,	2081	6·600	Arable.
,,	2082	5·659	Arable.
,,	2083	8·148	Arable.
,,	2084	7·767	Arable.
,,	2085	8·410	Arable.
,,	2086	4·192	Arable.
,,	2087	5·236	Arable.
,,	2088	1·934	Arable.
,,	2089	5·444	Arable.
,,	2090	4·560	Arable.
,,	2091	6·073	Arable.
,,	2092	2·376	Wood, waste ground, &c.
,,	2093	·968	Tramway, road, slope, &c.
,,	2094	2·262	Arable.
,,	2095	6·392	Arable.
,,	2096	7·129	Arable.
,,	2097	2·060	Wood.
,,	2098	·760	Pasture.
,,	2099	·474	Wood.
,,	2100	6·994	Wood.
,,	2101	14·237	Arable.
,,	2102	1·582	Wood.
,,	2103	7·856	Arable.
,,	2104	·574	Houses, yards, &c. (Mavisbank).
,,	2105	·423	Arable.
,,	2106	5·412	Arable.
XXX. 8.	2107	7·808	Arable.
,,	2108	6·719	Arable.
,,	2109	1·828	Occupation road.
,,	2110	6·699	Arable.
,,	2111	8·749	Arable.
,,	2112	14·572	Wood.
,,	2113	5·042	Arable.
,,	2114	4·585	Arable.
,,	2115	1·740	Occupation road.
,,	2116	9·872	Arable.
,,	2117	·264	Pasture.
,,	2118	8·598	Edinburgh & Glasgow Railway.
,,	2119	8·407	Arable.
,,	2119a	·220	Pasture & road.
,,	2120	2·476	Towing path.
,,	2121	6·527	Union Canal.
,,	2122	·236	Wood.
,,	2123	·236	Arable.
,,	2124	6·075	Arable.
,,	2125	·430	Wood.
		10158·421	*Carried forward.*

ADVOCATES' LIBRARY

No. of Sheet.	No. on Plan.	Area in Acres.	Description.
		10158·421	*Brought forward.*
XXX. 8.	2126	·618	Pasture.
,,	2127	4·121	Wood.
,,	2128	1·849	Arable, &c.
,,	2128a	·395	Arable.
,,	2129	1·431	Arable.
,,	2130	·086	Occupation road.
,,	2131	·317	Wood.
,,	2131a	2·731	Glen Burn.
,,	2132	3·364	Arable.
,,	2133	4·753	Arable.
,,	2134	5·005	Arable.
,,	2135	5·887	Arable.
,,	2136	5·661	Arable.
,,	2137	5·575	Arable.
,,	2138	5·495	Arable.
,,	2139	1·015	Hallglen, houses, yards, & garden.
,,	2140	4·927	Arable.
,,	2141	7·994	Arable.
,,	2142	·330	Wood.
,,	2143	5·543	Arable.
,,	2144	6·063	Arable.
,,	2145	206·676	Wood. (Callendar Wood).
,,	2146	57·087	Wood. (Callendar Wood).
,,	2147	13·860	Ornamental ground & trees.
,,	2148	·862	Wood.
,,	2149	10·836	Ornamental ground & trees.
,,	2150	1·056	Callendar House & frontage.
,,	2151	3·020	Ornamental ground, walks, &c.
,,	2152	1·436	Ornamental ground, walks, &c.
,,	2153	9·227	Wood.
,,	2154	·118	Wooded islands.
,,	2155	8·965	Pond.
,,	2156	·077	Wooded islands.
,,	2157	·075	Wooded islands.
,,	2158	11·869	Ornamental ground & trees.
,,	2159	·233	Ornamental ground.
,,	2160	·827	Wood.
,,	2161	1·648	Wood & mausoleum.
,,	2162	14·902	Ornamental ground.
,,	2163	2·170	Wood.
,,	2164	·714	Pasture.
,,	2165	1·415	Arable.
,,	2166	1·833	Arable.
,,	2167	3·817	Arable.
,,	2168	5·900	Arable.
,,	2169	2·791	Arable.
,,	2170	·408	Occupation road.
,,	2171	4·546	Arable.
,,	2172	·934	Woodend, houses, yards, &c.
,,	2173	·384	Arable.
		10599·267	*Carried forward.*

No. of Sheet.	No. on Plan.	Area in Acres.	Description.
		10599·267	*Brought forward.*
XXX. 8.	2174	4·561	Arable.
,,	2175	5·861	Arable.
,,	2176	5·108	Occupation road.
,,	2177	·376	Occupation road.
,,	2178	10·036	Arable.
,,	2179	1·934	Wood.
,,	2180	6·184	Arable.
,,	2181	3·142	Arable.
,,	2182	·071	Wood.
,,	2183	4·417	Arable.
,,	2184	4·344	Wood.
,,	2185	·752	Occupation road.
,,	2186	3·921	Arable.
,,	2187	5·074	Arable.
,,	2188	2·351	Arable.
,,	2189	3·169	Arable.
,,	2190	·077	Pasture.
,,	2191	·136	Pasture.
,,	2192	1·229	Arable.
,,	2193	1·808	Occupation road.
,,	2194	·135	Pasture.
,,	2195	·162	Wood.
,,	2196	1·588	Wood.
,,	2197	·485	Arable.
,,	2198	·439	Wood.
,,	2199	6·649	Arable.
,,	2200	2·012	Arable.
,,	2201	·518	Wood.
,,	2202	2·440	Arable.
,,	2203	2·968	Arable.
,,	2204	·392	Wood.
,,	2205	2·650	Arable.
,,	2206	1·966	Wood.
,,	2207	2·753	Westquarter Burn.
,,	2208	1·289	Wood.
,,	2209	9·574	Arable.
,,	2210	16·028	Arable & pasture slopes.
,,	2211	·097	Wood.
,,	2212	1·540	Parish road (public).
,,	2213	·239	Wood.
,,	2214	2·181	Rough pasture & gravel pit.
,,	2215	·668	Rough pasture.
,,	2216	·293	Manse, garden, &c.
,,	2217	12·481	Arable.
,,	2218	·235	Occupation road.
,,	2219	·372	Houses, yard, & garden. (Langton)
,,	2220	10·259	Arable.
,,	2221	4·361	Wood.
,,	2222	5·852	Arable.
,,	2223	16·861	Arable, brushwood, & furze.
		10771·305	*Carried forward.*

No. of Sheet.	No. on Plan.	Area in Acres.	Description.
		10771·305	*Brought forward.*
XXXI. 5.	2224	·482	Wood.
,,	2225	·079	House & frontage. (Pathpark).
,,	2226	1·345	Arable.
,,	2227	·147	Wood.
,,	2228	·603	Wood.
,,	2229	·498	Wood.
,,	2230	·320	Wood.
XXIX. 11.	2231	1·506	Red Burn.
,,	2232	6·682	Pasture.
,,	2233	·334	Wood.
,,	2234	·109	Rough pasture.
,,	2235	6·799	Pasture.
,,	2236	·547	Rough pasture, &c.
,,	2237	5·167	Wood.
,,	2238	3·773	Wood.
,,	2239	41·570	Pasture.
,,	2240	10·296	Arable.
,,	2241	3·240	Arable, &c.
,,	2242	8·040	Arable.
,,	2243	·853	Rough pasture, &c.
,,	2244	·370	Rough pasture.
,,	2245	·774	Arable.
,,	2246	·667	Wood.
,,	2247	4·059	Pasture.
,,	2248	11·458	Pasture.
,,	2249	9·869	Pasture.
,,	2250	·719	Wood.
,,	2251	1·269	Parish road (public).
,,	2252	·702	Arable.
,,	2253	10·247	Wood.
,,	2254	·659	Ornamental ground.
,,	2255	·965	Houses, garden, grass, &c.
,,	2256	·797	Ornamental ground.
,,	2257	1·643	Wood.
,,	2258	1·567	Pasture.
,,	2259	·290	Pasture.
,,	2260	·315	Pasture.
,,	2261	·549	Parish road. (public).
,,	2262	·817	Pasture.
,,	2263	·372	Castlecary Cottage, yard, & garden.
,,	2264	7·295	Pasture & strip of wood.
,,	2265	·494	Rough pasture.
,,	2266	6·687	Wood.
,,	2267	·763	Arable.
,,	2268	7·843	Arable.
,,	2269	10·237	Arable & brushwood.
,,	2270	13·122	Arable.
,,	2271	·388	Occupation road.
,,	2272	9·726	Arable.
,,	2273	1·229	Houses, yards, &c. (Walton).
		10969·587	*Carried forward.*

No. of Sheet.	No. on Plan.	Area in Acres.	Description.
		10969·587	*Brought forward.*
XXIX. 11.	2274	6·013	Arable.
,,	2275	24·764	Pasture & arable.
,,	2276	2·678	Parish road (public).
,,	2277	18·048	Arable.
,,	2278	21·437	Arable.
,,	2279	17·359	Arable.
XXIX. 12.	2280	18·841	Arable & moss.
,,	2281	6·347	Arable.
,,	2282	1·496	Wood.
,,	2283	6·850	Arable.
,,	2284	·343	Wood.
,,	2285	1·653	Houses, yards, &c. (Bandominie).
,,	2286	·398	Wood.
,,	2287	3·524	Wood.
,,	2288	1·323	Wood.
,,	2289	13·912	Arable & moss.
,,	2290	2·048	Wood.
,,	2291	4·763	Rough pasture & whins.
,,	2292	10·706	Arable.
,,	2293	6·138	Arable.
,,	2294	3·290	Wood.
,,	2295	11·692	Arable.
,,	2296	2·960	Wood.
,,	2297	6·348	Rough pasture.
,,	2298	9·734	Rough pasture.
,,	2299	14·540	Rough pasture & whins.
,,	2300	118·039	Wood (Castleeary Low Wood).
,,	2301	2·849	Arable.
,,	2302	4·814	Arable.
,,	2303	·107	Wood.
,,	2304	2·144	Arable.
,,	2305	9·650	Moss, rough pasture, & whins.
,,	2306	2·256	Rough pasture & whins.
,,	2307	8·126	Heathy pasture.
,,	2308	·757	Strip of wood & rough pasture.
,,	2309	7·993	Rough pasture & whins.
,,	2310	·761	Occupation road.
,,	2311	·819	Occupation road.
,,	2312	8·516	Rough pasture & moss.
,,	2313	17·040	Moss.
,,	2314	5·660	Arable.
,,	2315	28·139	Moss.
,,	2316	5·968	Arable & pasture.
,,	2317	2·986	Mill pond.
,,	2318	4·773	Arable.
,,	2319	3·923	Arable.
,,	2320	1·020	Arable.
,,	2321	3·825	Occupation road.
,,	2322	4·369	Arable, stream, &c.
,,	2323	3·436	Arable.
		11434·762	*Carried forward.*

No. of Sheet.	No. on Plan.	Area in Acres.	Description.
		11434·762	*Brought forward.*
XXIX. 12.	2324	·743	Houses, yards, &c. (Burnhouse).
,,	2325	5·376	Arable.
,,	2326	4·804	Arable.
,,	2327	7·051	Arable.
,,	2328	2·734	Arable.
,,	2329	3·502	Arable.
,,	2330	·347	Muirrig, houses, yards, & garden.
,,	2331	9·041	Arable.
,,	2332	34·972	Moss.
,,	2333	2·436	Arable.
,,	2334	6·867	Arable.
,,	2335	·877	House, yard, & arable. (Blackhill).
,,	2336	·571	Houses, gardens, & arable.
,,	2337	1·399	Arable.
,,	2338	5·121	Pasture.
,,	2339	2·316	Pasture.
,,	2340	2·679	Arable.
,,	2341	1·823	Arable.
,,	2342	·996	Arable.
,,	2343	3·986	Arable.
,,	2344	·087	Magazine & yard.
,,	2345	·197	Occupation road.
,,	2346	·634	Moss.
,,	2347	·604	Moss.
,,	2348	·881	Arable.
,,	2349	4·905	Arable.
,,	2350	6·984	Arable.
,,	2351	6·853	Arable.
,,	2352	6·494	Arable.
,,	2353	4·612	Arable.
,,	2354	8·416	Arable & rough pasture.
,,	2355	·614	Arable.
,,	2356	1·597	Arable.
,,	2357	·556	Houses, yard, &c. (Lochdrum).
,,	2358	·341	Arable.
,,	2359	4·412	Arable.
,,	2360	11·218	Arable & moss.
,,	2361	9·353	Loch Green (water).
,,	2362	·428	Rough pasture.
,,	2363	·490	Wood.
,,	2364	1·620	Arable.
,,	2365	·341	Pasture.
,,	2366	·565	Houses, &c. (Lochgreen-part of).
,,	2367	·246	House, &c. (Lochgreen-part of).
,,	2368	·164	Wood.
,,	2369	·959	House, &c. (Lochgreen-part of).
,,	2370	·192	Arable.
,,	2371	1·066	Pasture.
,,	2372	·509	Wood.
,,	2373	·336	Arable.
		11608·077	*Carried forward.*

No. of Sheet.	No. on Plan.	Area in Acres.	Description.
		11608·077	*Brought forward.*
XXIX. 12.	2374	5·235	Arable.
,,	2375	·250	Wood.
,,	2376	13·712	Arable.
,,	2377	·478	Wood.
,,	2378	3·044	Meadow.
,,	2378a	2·861	Arable.
,,	2379	1·156	Wood.
,,	2380	·143	Wood.
,,	2381	1·592	Arable.
,,	2382	7·860	Arable.
,,	2383	4·702	Arable.
,,	2384	·594	Houses, gardens, & arable.
,,	2385	·922	Arable.
,,	2386	1·421	Arable.
,,	2387	·200	Occupation road.
,,	2388	·487	Wood.
,,	2389	1·927	Wood & rocks.
,,	2390	6·023	Arable.
,,	2391	·930	Arable & whins.
,,	2392	5·905	Pasture.
,,	2393	4·558	Arable & rough pasture.
,,	2394	13·564	Rough pasture & whins.
,,	2395	137·415	Wood (Castleeary High Wood).
,,	2396	18·119	Pasture & moss.
,,	2397	·427	Wood.
,,	2398	3·665	Arable.
,,	2399	7·571	Arable.
,,	2400	11·120	Arable.
,,	2401	4·130	Arable.
,,	2402	·154	House & garden. (Springwells).
,,	2403	·365	Garden.
,,	2404	29·023	Arable & moss.
,,	2405	2·078	Parish road (public).
,,	2406	27·685	Arable.
,,	2407	11·086	Arable.
XXX. 9.	2408	1·806	Wood.
,,	2409	16·292	Arable.
,,	2410	·891	Houses, yards, & garden. (Birns).
,,	2411	72·201	Arable.
,,	2412	4·271	Occupation road.
,,	2413	11·927	Arable.
,,	2414	13·781	Arable.
,,	2415	12·448	Arable.
,,	2416	16·676	Arable.
,,	2417	11·434	Arable.
,,	2418	1·877	Brushwood, &c.
,,	2419	7·066	Meadow & arable.
,,	2420	3·966	Waste ground & arable.
,,	2421	1·065	Arable.
,,	2422	·527	Arable.
		12114·707	*Carried forward.*

No. of Sheet.	No. on Plan.	Area in Acres.	Description.
		12114·707	*Brought forward.*
XXX. 9.	2423	9·512	Moss & arable.
,,	2424	·358	House, yard, &c. (Cadgersloan).
,,	2425	5·511	Arable.
,,	2426	6·101	Arable.
,,	2427	6·644	Arable & moss.
,,	2428	6·985	Arable.
,,	2429	2·362	Brushwood, furze, &c.
,,	2430	4·043	Arable.
,,	2431	5·798	Arable.
,,	2432	2·280	Arable, &c.
,,	2433	2·123	Arable.
,,	2434	5·959	Arable.
,,	2435	9·814	Arable & moss.
,,	2436	2·394	Arable.
,,	2437	3·316	Rough pasture.
,,	2438	4·542	Arable.
,,	2439	5·019	Arable.
,,	2440	17·442	Moss.
,,	2441	2·706	Arable.
,,	2442	3·603	Arable.
,,	2443	9·406	Arable.
,,	2444	·924	Houses, yard, &c. (Clayknowes).
,,	2445	7·133	Arable & heathy pasture.
,,	2446	5·283	Arable.
,,	2447	9·717	Arable.
,,	2448	6·240	Arable.
,,	2449	4·857	Arable.
,,	2450	·662	Wood.
,,	2451	1·054	Heathy pasture.
,,	2452	11·241	Arable.
,,	2453	6·193	Arable, &c.
,,	2454	3·799	Arable.
,,	2455	·369	Occupation road.
,,	2456	·144	Wood.
,,	2457	4·274	Arable.
,,	2458	9·819	Parish road (public).
,,	2459	4·155	Arable.
,,	2460	3·080	Arable.
,,	2461	23·957	Moss.
,,	2462	7·352	Arable.
,,	2463	19·516	Moss.
,,	2464	32·384	Wood.
,,	2465	3·850	Arable.
,,	2466	4·730	Arable.
,,	2467	3·883	Arable.
,,	2468	·319	Houses & garden. (South Drum).
,,	2469	·208	Arable.
,,	2470	6·691	Arable.
,,	2471	·125	Wood.
,,	2472	·295	Wood.
		12412·879	*Carried forward.*

No. of Sheet.	No. on Plan.	Area in Acres.	Description.
		12412·879	*Brought forward.*
XXX. 9.	2473	11·312	Arable & meadow.
,,	2474	7·856	Arable.
,,	2475	·274	Occupation road.
,,	2476	4·311	Pasture.
,,	2477	·594	Wood.
,,	2478	·186	Pasture.
,,	2479	·664	Pasture.
,,	2480	·316	Pasture.
,,	2481	·472	Houses, yard, &c. (Tippetcraigs).
,,	2482	2·212	Arable.
,,	2483	·371	Arable.
,,	2484	2·873	Brushwood, waste, furze, &c.
,,	2485	·962	Brushwood & pasture.
,,	2486	15·614	Arable.
,,	2487	15·941	Arable.
,,	2488	7·853	Arable.
,,	2489	7·000	Arable.
,,	2490	·754	Waste ground.
,,	2491	7·191	Arable.
,,	2492	4·158	Wood.
,,	2493	3·694	Pasture.
,,	2494	6·971	Arable.
,,	2495	11·401	Arable.
,,	2496	13·385	Arable.
,,	2497	14·935	Arable.
,,	2498	10·166	Arable.
,,	2499	·193	Wood.
,,	2500	1·948	Wood.
,,	2501	61·329	Heathy pasture.
,,	2502	9·078	Arable.
,,	2503	2·906	Wood.
,,	2504	3·769	Arable.
,,	2505	·355	Wood.
,,	2506	·856	Beam, houses, yard, & gardens.
,,	2507	7·329	Arable.
,,	2508	2·934	Meadow.
,,	2509	4·934	Wood.
,,	2510	10·731	Rough & heathy pasture.
,,	2511	·260	Wood.
,,	2512	32·541	Arable & meadow.
,,	2513	17·361	Arable & moss.
,,	2514	9·377	Arable.
,,	2514a	4·100	Rough pasture.
,,	2515	59·049	Moss.
,,	2516	5·568	Arable.
,,	2517	7·850	Arable.
,,	2518	6·321	Arable.
,,	2519	8·940	Pasture.
,,	2520	5·865	Pasture.
,,	2521	1·750	Arable.
		12829·689	*Carried forward.*

No. of Sheet	No. on Plan.	Area in Acres.	Description.
		12829·689	*Brought forward.*
XXX. 9.	2522	2·462	Arable
XXX. 10.	2523	9·129	Arable & rough pasture.
,,	2524	7·358	Arable.
,,	2525	5·252	Arable & rough pasture.
,,	2526	7·022	Arable & moss.
,,	2527	7·357	Arable & moss.
,,	2528	8·777	Wood.
,,	2529	13·689	Arable & heathy pasture.
,,	2530	2·872	Occupation road.
,,	2531	36·512	Arable & rough pasture.
,,	2532	·243	Arable.
,,	2533	·856	Loanfoot, houses, yards, & garden.
,,	2534	8·939	Arable.
,,	2535	2·398	Occupation road.
,,	2536	40·982	Arable, meadow, & rough pasture.
,,	2537	4·778	Arable & rough pasture.
,,	2538	1·653	Strip of heathy pasture.
,,	2539	6·045	Arable & rough pasture.
,,	2540	6·696	Arable & rough pasture.
,,	2541	·439	Houses, &c. (Wester Loanfoot).
,,	2542	10·660	Arable.
,,	2543	8·653	Arable.
,,	2544	6·195	Arable.
,,	2545	·940	Rough & heathy pasture.
,,	2546	2·145	Pasture.
,,	2547	·706	Pasture.
,,	2548	18·519	Pasture & rough pasture.
,,	2549	7·870	Arable & rough pasture.
,,	2550	9·145	Arable.
,,	2551	3·710	Heathy pasture.
,,	2552	4·541	Arable.
,,	2553	4·665	Arable, &c.
,,	2554	2·080	Heathy pasture.
,,	2555	2·513	Arable.
,,	2556	1·680	Heathy pasture.
,,	2557	3·034	Rough & heathy pasture.
,,	2558	22·557	Arable & rough pasture.
,,	2559	3·006	Wood.
,,	2560	2·458	Wood.
,,	2561	9·802	Arable & heathy pasture.
,,	2562	9·950	Arable.
,,	2563	10·193	Arable.
,,	2564	5·173	Occupation road.
,,	2565	19·506	Arable.
,,	2566	8·958	Arable.
,,	2567	7·896	Arable.
,,	2568	1·703	Arable.
,,	2569	9·831	Arable.
,,	2570	12·873	Arable.
,,	2571	10·025	Arable.
		13224·135	*Carried forward.*

No. of Sheet.	No. on Plan.	Area in Acres.	Description.
		13224·135	*Brought forward.*
XXX. 10.	2572	1·145	Occupation road.
,,	2573	19·443	Arable.
,,	2574	11·185	Arable.
,,	2575	6·489	Arable.
,,	2576	1·412	Heathy pasture.
,,	2577	5·360	Occupation road.
,,	2578	7·824	Arable.
,,	2579	7·640	Arable.
,,	2580	11·720	Arable.
,,	2581	·490	Houses, yards, &c. (Auchingane).
,,	2582	·908	Rough pasture & whins.
,,	2583	1·564	Wood & quarry.
,,	2584	7·191	Arable.
,,	2585	9·297	Arable.
,,	2586	18·263	Pasture & rough pasture.
,,	2587	17·254	Pasture & rough pasture.
,,	2588	1·128	Occupation road.
,,	2589	17·301	Arable.
,,	2590	19·385	Arable.
,,	2591	18·750	Arable.
,,	2592	10·306	Arable.
,,	2593	15·030	Arable.
,,	2594	2·715	Wood.
,,	2595	16·537	Arable, &c.
,,	2596	24·627	Arable.
,,	2598	21·087	Arable.
,,	2599	1·799	Wood.
,,	2600	10·756	Parish road (public).
,,	2601	5·688	Arable.
,,	2602	10·293	Arable.
,,	2603	10·263	Arable.
,,	2604	10·354	Pasture.
,,	2605	10 323	Pasture.
,,	2606	4·562	Arable.
,,	2607	·265	School & playground.
,,	2608	·174	Garden.
,,	2609	3·829	Wood.
,,	2610	·348	Wood.
,,	2611	21·557	Wood.
,,	2612	21·296	Wood.
,,	2613	3·618	Arable.
,,	2614	4·891	Wood.
,,	2615	7·297	Arable.
,,	2616	17·437	Arable.
,,	2617	8·506	Arable.
,,	2618	9·079	Arable.
,,	2619	9·124	Arable.
,,	2620	2·368	Wood.
,,	2621	·100	Houses & gardens.
,,	2622	8·840	Arable.
		13680·953	*Carried forward.*

No. of Sheet.	No. on Plan.	Area in Acres.	Description.
		13680·953	*Brought forward.*
XXX. 10.	2623	18·289	Arable.
,,	2624	1·840	Arable.
,,	2625	·517	Houses, yard, &c. (Rottenstokes).
,,	2626	·149	Wood.
,,	2627	19·369	Arable.
,,	2628	11·553	Arable.
,,	2629	11·369	Arable.
,,	2630	10·702	Arable.
,,	2631	11·091	Arable.
XXX. 11.	2632	14·222	Arable.
,,	2633	19·978	Arable, &e.
,,	2634	9·395	Arable, &c.
,,	2635	3·676	Arable.
,,	2636	4·326	Arable.
,,	2637	10·352	Arable.
,,	2638	2·041	Disused eoal pit & waste ground.
,,	2639	11·153	Arable.
,,	2640	11·204	Arable.
,,	2641	·475	Houses, garden, &c. } Bentend
,,	2642	·888	Houses & arable. } (part of).
,,	2643	·177	Garden & yard.
,,	2644	·490	Oecupation road.
,,	2645	·334	Strip of arable.
,,	2646	17·574	Arable.
,,	2647	·139	House & garden.
,,	2648	12·298	Pasture & rough pasture.
,,	2649	10·081	Arable.
,,	2650	9·844	Arable.
,,	2651	6·533	Arable.
,,	2652	4·307	Oeeupation road.
,,	2653	3·503	Wood.
,,	2654	27·930	Arable.
,,	2655	43·060	Arable & moss.
,,	2656	10·375	Pasture.
,,	2657	6·083	Pasture.
,,	2658	4·253	Wood.
,,	2659	10·293	Arable.
,,	2660	3·508	Wood.
,,	2661	6·808	Pasture.
,,	2662	7·980	Arable.
,,	2663	13·058	Arable.
,,	2664	·539	Houses, yard, &e. (Westerglen).
,,	2665	·682	Arable.
,,	2666	1·136	Arable.
,,	2667	20·121	Arable, moss, & rough pasture.
,,	2668	10·250	Arable.
,,	2669	5·134	Arable.
,,	2670	·586	Glenrig, houses, yards, & garden.
,,	2671	·322	Arable.
,,	2672	1·401	Wood.
		14092·341	*Carried forward.*

No. of Sheet.	No. on Plan.	Area in Acres.	Description.
		14092·341	*Brought forward.*
XXX. 11.	2673	8·783	Arable.
,,	2674	10·210	Pasture.
,,	2675	10·226	Pasture.
,,	2676	4·072	Parish road (public).
,,	2677	10·081	Arable.
,,	2678	9·577	Arable.
,,	2679	·167	Arable.
,,	2680	15·327	Arable.
,,	2681	1·323	Houses, yards, &c. (Midglen).
,,	2682	3·967	Arable.
,,	2683	12·585	Arable.
,,	2684	11·288	Arable.
,,	2685	7·740	Arable.
,,	2686	10·874	Arable.
,,	2687	11·014	Arable.
,,	2688	10·299	Arable.
,,	2689	·289	Wood.
,,	2690	5·947	Wood.
,,	2691	14·746	Arable.
,,	2692	18·697	Pasture & arable.
,,	2693	3·175	Arable & moss.
,,	2694	6·286	Arable.
,,	2695	17·211	Arable.
,,	2696	3·251	Wood.
,,	2697	12·525	Arable.
,,	2698	9·983	Arable.
,,	2699	11·944	Pasture.
,,	2700	·060	House & garden.
,,	2701	15·343	Arable.
,,	2702	·650	Tramway.
,,	2703	12·899	Arable.
,,	2704	7·440	Arable.
,,	2705	11·110	Arable.
,,	2706	·798	Shieldhill, houses, yards, &c.
,,	2707	·264	Arable.
,,	2708	·024	Arable.
,,	2709	8·119	Arable.
,,	2710	·218	Arable.
,,	2711	5·206	Arable.
,,	2712	8·948	Arable.
,,	2713	12·589	Wooded glen.
,,	2714	10·478	Arable.
,,	2715	2·868	Parish road (public).
,,	2716	5·942	Arable.
,,	2717	·164	Arable.
,,	2718	6·411	Pasture & waste ground.
,,	2719	7·175	Pasture, &c.
,,	2720	11·310	Arable.
,,	2721	11·373	Arable.
,,	2722	11·607	Arable.
		14484·924	*Carried forward.*

No. of Sheet.	No. on Plan.	Area in Acres.	Description.
		14484·924	*Brought forward.*
XXX. 11.	2723	7·238	Arable.
,,	2724	10·925	Arable.
,,	2725	·853	Occupation road.
,,	2726	7·938	Arable.
,,	2727	4·937	Parish road (public).
,,	2728	5·333	Wood.
,,	2729	7·385	Arable.
XXX. 12.	2730	7·767	Arable.
,,	2731	6·155	Arable.
,,	2732	6·079	Arable.
,,	2733	7·820	Arable.
,,	2734	8·924	Arable.
,,	2735	5·792	Rough pasture.
,,	2736	5·743	Rough pasture.
,,	2737	7·583	Arable.
,,	2738	6·778	Arable.
,,	2739	6·967	Arable.
,,	2740	6·758	Arable.
,,	2741	6·141	Arable.
,,	2742	·842	Arable.
,,	2743	·603	Arable.
,,	2744	·553	Arable & garden.
,,	2745	·688	Houses, &c. (Wester Pirleyhill).
,,	2746	8·721	Arable & rough pasture.
,,	2747	·929	Arable.
,,	2748	1·436	Rough pasture.
,,	2749	6·572	Arable.
,,	2750	6·560	Arable.
,,	2751	1·828	Occupation road.
,,	2752	·461	Arable.
,,	2753	8·899	Arable.
,,	2754	6·871	Arable.
,,	2755	5·231	Arable.
,,	2756	2·474	Arable.
,,	2757	·671	Houses, &c. (Easter Pirleyhill).
,,	2758	5·612	Arable.
,,	2759	9·990	Brushwood & trees.
XXIX. 15.	2760	10·522	Arable.
XXIX. 11.	2761	6·296	Arable.
,,	2762	8·595	Arable.
XXIX. 15.	2763	20·278	Arable.
,,	2764	·833	Houses, arable, &c. (Kilt).
,,	2765	·658	Arable.
,,	2766	4·928	Arable.
,,	2767	8·248	Arable.
,,	2768	3·462	Arable.
,,	2769	11·045	Arable.
,,	2770	1·092	Parish road (public).
XXIX. 16.	2771	·075	Rough pasture.
,,	2772	·092	Brushwood.
		14757·105	*Carried forward.*

No. of Sheet.	No. on Plan.	Area in Acres.	Description.
		14757·105	*Brought forward.*
XXIX. 16.	2773	·038	Brushwood.
,,	2774	9·367	Arable.
,,	2775	21·550	Arable, heathy pasture, moss, &c.
XXIX 12.	2776	46·204	Arable & moss.
,,	2777	5·619	Moss & arable.
,,	2778	32·941	Arable & moss.
,,	2779	73·380	Arable & moss.
XXIX. 16.	2780	·648	Rashbush, houses, yards, & garden.
,,	2781	·756	Arable.
,,	2782	12·310	Arable.
,,	2783	6·506	Arable.
,,	2784	·935	Arable.
,,	2785	·729	Arable.
,,	2786	170·300	Moss.
,,	2787	·669	Houses, yards, &c. (Righead).
,,	2788	1·926	Arable.
,,	2789	37·360	Arable.
,,	2790	·267	Moss-side, houses, yard, &c.
,,	2791	33·225	Arable.
XXX. 13.	2792	8·987	Moss.
,,	2793	·141	Pond.
,,	2794	·301	Marsh.
,,	2795	5·766	Rough pasture.
,,	2796	2·489	Arable.
,,	2797	9·405	Arable.
,,	2798	·549	Sauchierig, houses & garden.
,,	2799	3·566	Arable.
,,	2800	3·821	Heathy pasture & marsh.
,,	2801	26·279	Arable.
,,	2802	9·835	Arable.
,,	2803	8·746	Arable.
,,	2804	6·853	Arable.
,,	2805	9·889	Rough pasture.
,,	2806	55·243	Moss.
,,	2807	3·483	Reservoir.
,,	2808	6·341	Arable.
,,	2809	8·722	Arable.
,,	2810	7·453	Arable.
,,	2811	8·825	Meadow.
,,	2812	6·384	Arable.
,,	2813	5·224	Moss.
,,	2814	1·990	Arable.
,,	2815	14·348	Moss.
,,	2816	5·231	Moss.
,,	2817	4·440	Arable.
,,	2818	5·560	Arable.
,,	2819	14·308	Moss.
,,	2820	5·322	Arable.
,,	2821	7·946	Arable & rough pasture.
,,	2822	12·413	Arable & moss.
		15481·695	*Carried forward.*

No. of Sheet.	No. on Plan.	Area in Acres.	Description.
		15481·695	*Brought forward.*
XXX. 13.	2823	14·977	Arable & moss.
,,	2824	3·834	Arable.
,,	2825	·555	Houses, &c. (Wester Jawcraig).
,,	2826	1·370	Arable.
,,	2827	7·453	Arable.
,,	2828	8·221	Arable.
,,	2829	13·134	Arable.
,,	2830	12·096	Arable.
,,	2831	9·213	Arable & moss.
,,	2832	6·014	Arable & moss.
,,	2833	9·884	Arable & moss.
,,	2834	9·741	Parish road (public).
,,	2835	42·652	Moss.
,,	2836	·847	Wood.
,,	2837	10·867	Arable, moss, & heathy pasture.
XXX. 9.	2838	·826	Occupation road.
,,	2839	10·814	Arable.
XXX. 13.	2840	27·807	Arable.
,,	2841	·157	Westside, houses, garden, &c.
,,	2842	62·569	Heathy pasture & moss.
XXX. 14.	2843	9·447	Heathy pasture.
XXX. 10.	2844	13·052	Heathy pasture.
XXX. 14.	2845	6·224	Arable.
,,	2846	153·111	Rough & heathy pasture & moss.
,,	2847	·613	Houses, gardens, &c. (Cornfield).
,,	2848	1·450	Pasture.
,,	2849	·432	Houses, &c. (Neweraig Cottage).
,,	2850	·207	Wood.
,,	2851	1·315	Arable.
,,	2852	·861	Pasture.
,,	2853	·733	Pasture.
,,	2854	·653	Wood.
,,	2855	7·659	Arable.
,,	2856	·877	Arable.
,,	2857	·571	Houses, &c. (Easter Jaweraig).
,,	2858	·821	Houses, gardens, arable, &c.
,,	2859	11·236	Arable.
,,	2860	6·381	Pasture.
,,	2861	15·780	Pasture.
,,	2862	19·880	Arable.
,,	2863	8·077	Arable.
,,	2864	·576	Arable.
,,	2865	·928	Houses, gardens, &c.
,,	2866	2·249	Parish road. (public).
,,	2867	9·853	Arable.
,,	2868	7·733	Arable.
,,	2869	6·993	Arable.
,,	2870	16·739	Arable.
,,	2871	6·109	Moss.
,,	2872	33·810	Moss & rough pasture.
		16079·096	*Carried forward.*

No. of Sheet.	No. on Plan.	Area in Acres.	Description.
		16079·096	*Brought forward.*
XXX. 14.	2873	2·001	Coke kilns, waste, tramway, &c.
,,	2874	5·943	Arable.
,,	2875	8·717	Rough pasture.
,,	2876	2·709	Pasture.
,,	2877	1·051	Rough pasture.
,,	2878	·918	Houses, gardens, & roads.
,,	2879	·624	Houses, gardens, &c.
,,	2880	1·825	Pasture.
,,	2881	·195	House & garden.
,,	2882	10·570	Arable.
,,	2883	10·687	Arable.
,,	2884	10·646	Arable, &c.
,,	2885	6·139	Arable & coal pit.
,,	2886	9·456	Arable.
,,	2887	·285	Houses, yard, &c. (Masonfield).
,,	2888	·242	Garden.
,,	2889	13·371	Arable.
,,	2890	2·129	Arable.
,,	2891	12·807	Arable.
,,	2892	9·246	Arable.
,,	2893	8·995	Pasture.
,,	2894	1·792	Waste ground, &c.
,,	2895	·296	House & garden. (Newcraig).
,,	2896	15·715	Arable & rough pasture.
,,	2897	18·761	Arable & rough pasture.
,,	2898	14·250	Parish road (public).
,,	2899	5·306	Pasture & rough pasture.
,,	2900	13·442	Moss & rough pasture.
,,	2901	4·982	Pasture.
,,	2902	2·842	Pasture.
,,	2903	·887	Houses, &c. (Barleyside-part of).
,,	2904	9·420	Arable.
,,	2905	7·665	Arable.
,,	2906	·551	Houses, &c. (Barleyside-part of).
,,	2907	1·041	Stackyard.
,,	2908	1·006	Arable.
,,	2909	7·217	Arable.
,,	2910	1·344	Arable.
,,	2911	12·711	Arable.
,,	2912	9·723	Arable.
,,	2913	3·052	Occupation road.
,,	2914	14·198	Arable.
,,	2915	33·241	Moss.
,,	2916	9·849	Arable & heathy pasture.
,,	2917	13·401	Arable.
,,	2918	167·012	Darnrig Moss (part of).
,,	2919	6·762	Arable.
,,	2920	1·476	Arable.
,,	2921	·754	Houses, yard, &c. (High Stanerig).
,,	2922	12·757	Arable.
		16589·105	*Carried forward.*

No. of Sheet.	No. on Plan.	Area in Acres.	Description.
		16589·105	*Brought forward.*
XXX. 14.	2923	·960	Occupation road.
,,	2924	12·449	Arable.
,,	2925	12·442	Arable.
,,	2926	12·395	Arable.
,,	2927	11·322	Arable.
,,	2928	9·039	Arable.
,,	2929	16·802	Pasture.
,,	2930	·234	Rough pasture.
,,	2931	1·063	Houses, yard, &c. (Laigh Stanerig).
,,	2932	11·995	Arable.
,,	2933	·200	Wood.
,,	2934	12·273	Arable, &c.
,,	2935	3·551	Parish road (public).
,,	2936	3·219	Wood.
,,	2937	10·260	Arable.
,,	2938	·522	Wood.
XXX. 15.	2939	9·756	Arable.
,,	2940	·426	Rough pasture.
,,	2941	·251	House & arable.
,,	2942	·883	Wood, rough pasture, & road.
,,	2943	10·954	Arable.
,,	2944	20·355	Arable & rough pasture.
,,	2945	·383	Rough pasture.
,,	2946	15·265	Arable.
,,	2947	10·046	Parish road (public).
,,	2948	·182	Pond.
,,	2949	1·132	Wood.
,,	2950	9·675	Pasture.
,,	2951	8·302	Pasture.
,,	2952	14·851	Arable.
,,	2953	·263	Houses & gardens. (Red Row).
,,	2954	2·829	Parish road (public).
,,	2955	4·517	Arable & moss.
,,	2956	42·866	Darnrig Moss (part of).
,,	2957	3·051	Arable.
,,	2958	2·398	Arable.
,,	2959	169·707	Darnrig Moss (part of).
,,	2960	·997	Occupation road.
,,	2961	·097	Pool.
,,	2962	2·287	Coal pit & waste ground.
,,	2963	13·027	Arable.
,,	2964	11·454	Arable.
,,	2965	·262	Houses, &c. (Greencraig-part of).
,,	2966	2·444	Arable & moss.
,,	2967	1·804	Arable.
,,	2968	10·128	Arable.
,,	2969	1·636	Arable.
,,	2970	·057	House, &c. (Greencraig-part of).
,,	2971	7·032	Arable & moss.
,,	2972	3·375	Rough pasture, quarries, &c.
		17090·523	*Carried forward.*

No. of Sheet.	No. on Plan.	Area in Acres.	Description.
		17090·523	*Brought forward.*
XXX. 15.	2973	·292	Houses, &c. (Greencraig-part of).
,,	2974	·195	Garden & pool.
,,	2975	12·556	Arable.
,,	2976	4·029	Arable.
,,	2977	8·652	Arable & coal pit.
,,	2978	12·015	Arable & rough pasture.
,,	2979	16·565	Arable.
,,	2980	·562	Coal pit, waste ground, & road.
,,	2981	391·985	Gardrum Moss.
,,	2982	3·335	Parish road (public).
,,	2983	3·931	Arable.
,,	2984	·534	Arable.
,,	2985	·435	House, yard, road, &c. (Darnrig).
,,	2986	4·821	Arable.
,,	2987	16·373	Moss & rough pasture.
,,	2988	2·365	Rough pasture, &c.
,,	2989	·381	Wood.
,,	2990	7·789	Pasture.
,,	2991	7·422	Pasture.
,,	2992	7·987	Arable.
,,	2993	1·595	Occupation road & pasture.
,,	2994	·427	Houses, gardens, &c. (Lochend).
,,	2995	1·274	Wood.
,,	2996	24·690	Pasture, moss, heathy pasture, &c.
,,	2997	4·445	Wood.
,,	2998	3·385	Arable.
,,	2999	2·650	Arable.
,,	3000	2·954	Arable.
,,	3001	8·710	Arable.
,,	3002	·057	House & garden. (Lochback).
,,	3003	54·123	Loch Ellrig.
,,	3004	22·030	Arable.
XXX. 16.	3005	·762	Houses, garden, &c. (Blackbrigs).
,,	3006	39·168	Arable.
,,	3007	32·201	Arable.
,,	3008	8·653	Arable.
,,	3009	8·225	Arable.
,,	3010	23·759	Arable.
,,	3011	3·032	Arable.
,,	3012	·676	Houses, yards, &c. (Gardrum).
,,	3013	5·204	Arable.
,,	3014	1·548	Coal pit, waste ground, road, &c.
,,	3015	1·352	Moss, coal pit, waste ground, &c.
,,	3016	·481	Arable.
,,	3017	10·155	Moss.
,,	3018	32·957	Arable, &c.
,,	3019	16·216	Gardrum Moss (part of).
,,	3020	1·274	Arable & quarry.
XXXIV. 4.	3021	14·554	Rough & heathy pasture.
,,	3022	9·028	Rough pasture & arable.
		17928·332	*Carried forward.*

No. of Sheet.	No. on Plan.	Area in Acres.	Description.
		17928·332	*Brought forward.*
XXXIV. 4.	3023	1·655	Arable & heathy pasture.
,,	3024	1·567	Arable.
,,	3025	5·250	Arable.
,,	3026	·645	Arable.
,,	3027	·714	House, yard, wood, &c. (Jawhills).
,,	3028	4·915	Arable, &c.
,,	3029	4·984	Arable.
,,	3030	4·106	Arable.
XXXV. 1.	3031	4·089	Arable.
,,	3032	82·418	Moss & rough heathy pasture.
,,	3033	·399	Wood.
,,	3034	·224	House, yard, &c. (Rowantreehill).
,,	3035	1·419	Arable.
,,	3036	3·929	Rough pasture (subject to floods).
,,	3037	·216	Wood.
,,	3038	12·302	Arable.
,,	3039	·395	Occupation road.
,,	3040	3·119	Arable.
,,	3041	2·404	Arable, &c.
,,	3042	·645	House, garden, &c. (Gateside).
,,	3043	4·231	Arable.
,,	3044	22·031	Rough & heathy pasture.
,,	3045	1·607	Wood, &c.
,,	3046	18·942	Arable.
,,	3047	·823	Arable.
,,	3048	·400	Wood.
,,	3049	·375	Garden.
,,	3050	·414	Houses & yards. (Greenrig).
,,	3051	4·154	Occupation road.
,,	3052	12·458	Arable.
,,	3053	7·009	Arable.
,,	3054	2·519	Arable.
,,	3055	·498	Houses, &c. (Wester Greenrig).
,,	3056	·391	Arable.
,,	3057	5·831	Arable.
,,	3058	3·628	Arable.
,,	3059	8·325	Arable.
,,	3060	5·538	Arable.
,,	3061	10·906	Arable.
,,	3062	1·756	Arable & rough pasture.
,,	3063	·274	Flax mill, house, &c. (Westfield).
,,	3064	·172	Arable.
,,	3065	·770	Arable.
,,	3066	1·655	Moss.
,,	3067	8·963	Arable.
,,	3068	10·599	Arable.
,,	3069	53·210	Moss.
,,	3070	·572	Rough pasture & moss.
,,	3071	·827	Arable.
,,	3072	1·481	Arable, house, & ruins.
		18254·086	*Carried forward.*

No. of Sheet.	No. on Plan.	Area in Acres.	Description.
		18254·086	*Brought forward.*
XXXV. 1.	3073	17·146	Pasture & moss.
,,	3074	1·775	Heathy pasture.
XXX. 13.	3075	1·695	Moss.
XXXV. 1.	3076	12·044	Arable.
,,	3077	8·263	Arable.
,,	3078	·975	Arable.
,,	3079	·578	Occupation road.
,,	3080	·843	Houses, yards, &c. (Threaprig).
,,	3081	12·941	Arable & moss.
,,	3082	7·232	Arable.
,,	3083	·636	Houses, yard, &c. (Middlerigend).
,,	3084	18·654	Moss & rough pasture.
,,	3085	14·112	Arable & rough pasture.
,,	3086	42·459	Arable & rough pasture.
,,	3087	11·566	Arable.
,,	3088	31·270	Arable, &c.
,,	3089	·907	Arable.
,,	3090	1·053	Houses, yard, & garden. (Shortrig).
,,	3091	12·208	Arable.
,,	3092	39·474	Moss & rough pasture.
,,	3093	22·392	Arable.
,,	3094	17·406	Arable.
,,	3095	4·058	Arable & moss.
,,	3096	18·624	Arable, moss, & rough pasture.
,,	3097	6·526	Rough pasture (subject to floods).
,,	3098	1·398	Arable & garden.
,,	3099	·712	Houses, garden, &c. (Parkhead).
,,	3100	11·406	Arable.
,,	3101	4·686	Rough pasture (subject to floods).
,,	3102	14·490	Arable.
,,	3103	1·771	Occupation road.
,,	3104	1·684	Wood.
,,	3105	15·833	Arable & moss.
,,	3106	23·100	Arable, &c.
,,	3107	17·972	Arable.
,,	3108	60·698	Arable.
,,	3109	11·741	Arable & moss.
,,	3110	1·120	Occupation road.
,,	3111	·312	Houses, yard, &c. (Middlerighead).
,,	3112	6·295	Arable.
,,	3113	·439	Arable.
,,	3114	9·566	Arable.
XXXV. 2.	3115	43·856	Arable.
,,	3116	1·990	Wood.
,,	3117	3·357	Wood.
,,	3118	71·948	Arable.
,,	3119	1·225	Occupation road.
,,	3120	·449	Arable.
,,	3121	·336	Houses, yard, &c. (Oakerdykes).
,,	3122	·764	Arable.
		18866·071	*Carried forward.*

No. of Sheet.	No. on Plan.	Area in Acres.	Description.
		18866·071	*Brought forward.*
XXXV. 2.	3123	·186	Garden.
,,	3124	·313	Wood.
,,	3124a	4·658	Arable.
,,	3125	5·051	Arable.
,,	3126	13·462	Meadow (subject to floods).
,,	3127	13·534	Arable.
,,	3128	3·800	Meadow (subject to floods).
,,	3129	11·526	Arable.
,,	3130	12·917	Arable.
,,	3131	·900	Arable (subject to floods).
,,	3132	1·679	Meadow (subject to floods).
,,	3133	1·642	Meadow (subject to floods).
,,	3134	15·105	Arable.
,,	3135	1·021	Houses, yards, &c. (Wester Jaw).
,,	3136	·810	Pasture.
,,	3137	·112	Wood.
,,	3138	·900	Occupation road.
,,	3139	20·635	Arable.
,,	3140	25·014	Arable, pasture, moss, & meadow.
,,	3141	2·877	Arable.
,,	3142	2·047	Arable.
,,	3143	1·542	Pasture.
,,	3144	·482	Houses, yards, & garden. (Dyke).
,,	3145	5·452	Arable.
,,	3146	·073	House, &c.
,,	3147	6·421	Arable.
,,	3148	11·280	Moss & rough pasture.
,,	3149	7·779	Moss, rough pasture, waste, &c.
,,	3150	·386	Houses, coke kiln, gardens, &c.
,,	3151	9·836	Arable.
,,	3152	21·701	Arable & coal pit.
,,	3153	24·009	Arable.
,,	3154	7·496	Rough pasture & moss.
,,	3155	7·216	Arable, &c.
,,	3156	23·795	Rough pasture, moss, & tramway.
,,	3157	5·523	Arable, &c.
,,	3158	1·971	Rough pasture.
,,	3159	10·006	Arable.
,,	3160	·570	Wood.
,,	3161	12·896	Arable, moss, waste ground, &c.
,,	3162	·368	Rough pasture.
,,	3163	10·807	Pasture.
,,	3164	·233	Houses, &c. (Goosedubs).
,,	3165	·353	Wood.
,,	3166	·950	Wood.
,,	3167	2·037	Coke kilns, waste, tramways, &c.
,,	3168	7·430	Arable.
,,	3169	1·920	Arable.
,,	3170	·676	Wood.
,,	3171	·323	Rough pasture.
		19187·791	*Carried forward.*

No. of Sheet.	No. on Plan.	Area in Acres.	Description.
		19187·791	*Brought forward.*
XXXV. 2.	3172	·593	Wood, &c.
,,	3173	·747	Wood.
,,	3174	·190	House & garden.
,,	3175	·459	House, &c. (Nappyfaulds Cottage).
,,	3176	1·006	Coke kiln, coal pit, waste, &c.
,,	3177	·722	Arable.
,,	3178	·852	Tramway.
,,	3179	·437	Wood.
,,	3180	9·163	Arable.
,,	3181	·865	Tramway.
,,	3182	9·195	Arable (partly subject to floods).
,,	3183	1·482	Wood.
,,	3184	·401	Houses, yard, &c. (Nappyfaulds).
,,	3185	2·671	Arable.
,,	3186	38·691	Arable & pasture.
,,	3187	21·208	Arable (partly subject to floods).
,,	3188	9·458	Pasture (subject to floods).
,,	3189	·949	Tramway.
,,	3190	9·442	Arable.
XXXV. 3.	3191	3·988	Pasture (subject to floods).
,,	3192	10·251	Arable & rough pasture.
,,	3193	·375	Houses, garden, &c. (Strathavon).
,,	3194	12·418	Pasture.
,,	3195	·480	Wood.
,,	3196	·287	House, garden, & road.
,,	3197	21·085	Arable.
,,	3198	·331	Occupation road.
,,	3199	4·457	Arable.
,,	3200	·408	Wood.
,,	3201	2·045	Houses, yards, &c. (Easter Jaw).
,,	3202	9·646	Arable.
,,	3203	11·712	Arable.
,,	3204	·957	Arable & garden.
,,	3205	5·223	Arable.
,,	3206	19·326	Arable & rough pasture.
,,	3207	·149	Pasture (subject to floods).
,,	3208	9·175	Pasture.
,,	3209	12·971	Arable.
,,	3210	18·093	Rough pasture.
,,	3211	16·426	Arable.
,,	3212	9·900	Arable.
,,	3213	1·166	Arable & house. (Redbrae Cottage).
,,	3214	·290	Wood.
,,	3215	4·249	Arable.
,,	3216	·880	Redbrae, houses, yards, & gardens.
,,	3217	2·601	Arable.
,,	3218	7·999	Arable.
,,	3219	·953	Occupation road.
,,	3220	3·799	River Avon.
,,	3221	16·497	Arable.
		19504·459	*Carried forward.*

No. of Sheet.	No. on Plan.	Area in Acres.	Description.
		19504·459	*Brought forward.*
XXXV. 3.	3222	16·010	Arable.
,,	3223	·821	Occupation road.
,,	3224	9·275	Arable.
,,	3225	8·611	Arable.
,,	3226	1·032	Arable.
,,	3227	·188	Wood.
,,	3228	·380	Wood.
,,	3229	2·407	Parish road (public).
,,	3230	7·337	Arable.
,,	3231	1·377	Occupation road.
,,	3232	11·373	Arable.
,,	3233	15·313	Arable.
,,	3234	·857	Occupation road.
,,	3235	29·029	Arable.
,,	3236	·166	Snowhill, houses, yard, & garden.
,,	3237	·836	Wood.
,,	3238	·282	Wood.
,,	3239	·588	Wood.
,,	3240	6·882	Arable.
,,	3241	7·876	Arable.
,,	3242	6·672	Arable.
,,	3243	8·191	Arable.
,,	3243a	1·090	Wood.
,,	3244	·666	Occupation road.
,,	3245	·681	Ornamental ground.
,,	3246	13·474	Wood, walks, &c.
,,	3247	·523	Garden.
,,	3248	9·949	Arable.
,,	3249	24·531	Arable & rough pasture.
,,	3250	·309	Wood.
,,	3251	22·249	Arable.
,,	3251a	·102	Arable.
,,	3252	3·251	Ornamental ground.
,,	3253	1·764	Ornamental ground.
,,	3254	·695	Houses, yards, garden, &c.
,,	3255	6·515	Arable.
,,	3256	·223	Wood.
,,	3257	8·419	Arable.
,,	3258	12·283	Arable.
,,	3259	·817	Houses, yard, road, &c. (Leppie).
,,	3260	1·074	Arable.
,,	3261	10·252	Arable.
,,	3262	·142	Garden.
,,	3263	11·576	Arable.
,,	3264	5·582	Arable.
,,	3265	·337	Pool.
,,	3266	1·602	Brick & Tile Works.
,,	3267	·411	Wood.
,,	3268	·439	Wood.
,,	3269	10·015	Arable.
		19788·933	*Carried forward.*

No. of Sheet.	No. on Plan.	Area in Acres.	Description.
		19788·933	*Brought forward.*
XXXV. 4.	3270	33·585	Arable.
,,	3271	·018	Arable.
,,	3272	·032	Arable.
,,	2273	·044	Arable.
		19822·612	

RECAPITULATION.

19076·073	Land.
270·219	Public roads.
204·823	Railways.
242·376	Water.
15·615	Tidal water.
13·506	Foreshore.
19822·612	Total area of the Parish of Falkirk, in the County of Stirling.
121·628	Area of Falkirk Borough within the Municipal Boundary.
763·916	Area of Falkirk Borough within the Parliamentary Boundary, including that within the Municipal Boundary.

INDEX TO PLACES

IN THE

PARISH OF FALKIRK.

COUNTY OF STIRLING.

Name of Place.	No. of Sheet. 6 inch scale.	No. of Sheet. 25·344 in. scale.	Descriptive Remarks.
Adam's Gate	XXX.	3	
Abbotshaugh	XXIV.	16	A plain mansion.
Abbots Iron Works	,,	16	
Arbuthnot	XXX.	3	A neat cottage.
Ard Zetland Cottage	,,	4	A neat cottage.
Arnotbank	,,	3	A neat cottage.
Arnotdale	,,	3	A neat mansion.
Arnot Hill	,,	3	
Arnothill	,,	3	A neat dwelling house.
Auchingane	,,	10	A farmsteading.
Bainsford Bridge	XXIV.	15	
Bainsford Burn	,,	15	
Bandominie	XXIX.	12	A farmsteading.
Bantaskine House	XXX.	3	A large mansion.
Battlefield Cottage	,,	6	A new dwelling house.
Barleyhill	,,	1	A cluster of houses.
Barleymill	,,	1	A farmsteading & a saw-mill.
Barleyside	,,	14	A farmsteading & a row of houses.
Beam	,,	9	A small farmsteading.
Bentend	,,	11	A farmsteading.
Beancross	,,	1	A small village.
Birns	,,	9	A small farmsteading.
Blackbrigs	,,	15 & 16	A farmsteading.
Blackhill	XXIX.	12	A farmsteading.
Bleachfield	XXX.	3	A neat dwelling house.
Bogton	XXIV.	14	A small farmsteading.
Bogside	XXX.	5	A cothouse.
Bonnybridge	,,	1	A small village.
Bonnyhill	,,	5	A farmsteading.
Bonnyplace	,,	1	A small cottage.
Bonnyside	,,	1	A large farmsteading.
Bonnyside Cottage	,,	1	A small farmsteading.
Bonny Water	,, / XXIX.	1 / 7	
Boyd Street	XXX.	4	
Boxton Burn	XXXV.	3 & 4	
Bowhouschall	XXXI.	1	A small row of houses.
Bowhousepplank	,,	1	Two rows of houses.
Branch of the Royal Bank of Scotland	XXV.	13	

Name of Place.	No. of Sheet. 6 inch scale.	No. of Sheet. 25·344 in. scale.	Descriptive Remarks.
Broomhill Distillery.	XXX.	1	An extensive distillery.
Burnbrae.	,,	3	A neat dwelling house.
Burnhouse	XXIX.	12	A farmsteading.
Burnside.	XXX.	3	A dwelling house.
Burnet Street.	XXV.	13	
Cadgersloan.	XXX.	9	A small cothouse.
Caledonian Railway (Castlecary Branch).....	XXIX.	8	
Callendar House.	XXX.	8	A large old mansion.
Callendar Wood.	,,	7 & 8	
Camelon.	,,	3	A considerable village.
Camelon (supposed site of Roman city).....	,,	2	
Camelon Foundry.....	,,	2	
Camelon House.	,,	2	A dwelling house.
Canal Inn.....	,,	3	
Canal Street.....	XXV.	13	
Carronbank.	XXIV.	16	A plain mansion.
Carron Bridge.	,,	15	
Carronbridge Inn.....	,,	15	
Carronlodge Inn.	,,	15	
Carronside	,,	15	A large farmsteading.
Carmuirs.	XXX.	2	A farmsteading.
Castellum.....	,,	1	Site of a small fort.
Castle Cary.	XXIX.	11	
Castlecary Bridge	,,	7	
Castlecary Cottage.	,,	11	A cothouse.
Castlecary Fort (remains of)	,,	7	
Castlecary High Wood....	,,	12	
Castlecary Low Wood.....	,,	12	
Castlecary Mill.....	,,	7	A farmsteading & corn & [flour mill.
Castlelaurie Acid Works...	XXIV.	15	
Cauldhame.	,,	15	A large farmsteading.
Cheapside.....	XXIX.	8	Two rows of cothouses.
Church (Quoad Sacra)....	XXIV.	16	At Grangemouth.
Church (Quoad Sacra)....	XXX.	2	For the district of Camelon.
Clayknowes.	,,	9	A small farmsteading.
Coblebrae.	XXIV.	15	A large farmsteading.
Comely Park.....	XXX.	3	A plain cottage.
Cornfield.	,,	14	A row of cothouses.
Corunna.	,,	7	A row of colliers' houses.
Cowden.....	,,	1	A new farmsteading.
Cowden Hill.....	,,	1	
Craigend.	,,	6	A large new farmsteading.
Crown Inn.....	XXV.	13	
Custom House.....	,,	13	
Dalderse.	XXIV.	16	An old fashioned house.
Dalderse Mill.	,,	16	A large farmsteading & corn mill.
Dalgreen.	,,	16	A farmsteading.

Name of Place.	No. of Sheet. 6 inch scale.	No. of Sheet. 25·344 in. scale.	Descriptive Remarks.
Dalnair	XXIX.	8	A farmsteading.
Darroch	XXX.	3	A neat mansion.
Darnrig	,,	15	A farmsteading.
Darnrig Moss	,,	14 & 15	
Dorrator	XXIV.	15	A small farmsteading.
Dorrator House	,,	15	A dwelling house & offices.
Drum	XXX.	5	A farmsteading.
Drum Wood	,,	5	
Dyke	XXXV.	2	A farmsteading.
Dykebrae	XXIX.	12	A small cothouse.
Dykehead	XXX.	5	A farmsteading.
East Burn	,,	3	
Eastend	XXV.	13	A large farmsteading.
East Mains	XXIV.	16	A farmsteading.
East Thorn	,,	16	A farmsteading.
Easter Greenrig	XXXV.	1	The ruin of a flax mill.
Easter Newlands	XXXI.	1	A cothouse.
Easter Pirleyhill	XXX.	12	A farmsteading.
Easter Jaw	XXXV.	3	A large farmsteading.
Easter Jawcraig	XXX.	14	A farmsteading.
Edinburgh & Glasgow Railway	,,	7	
Elf Hill	,,	1	
Falkirk Station	,,	7	
Fever Hospital	,,	7	
Firs	,,	4	A cothouse.
Forganhall	XXIV.	16	A plain mansion.
Forresterquarter	XXIX.	8	A small farmsteading.
Forth & Clyde Canal	XXIV. XXV.	16 13	
Fouldubs	XXXI.	1	A large farmsteading.
Gartcows	XXX.	3	A neat cottage.
Gardrum	,,	16	A farmsteading.
Gardrum Moss	,,	15	
Gateside	,,	1	A small farmsteading.
Gateside	XXXV.	1	A small cothouse.
George's Street	XXX.	4	
Gilmor Seat	,,	2	A narrow ridge.
Glen	,,	7	Two rows of colliers' houses.
Glen Burn	,,	3	
Glenhall	,,	7	A small farmsteading.
Glenellrig (in ruins)	XXXV.	3	The remains of a mansion.
Glensburgh	XXIV.	16	A few cothouses.
Glenrig	XXX.	11	A farmsteading.
Glenside	XXIX.	8	A cothouse.
Glenfuir House	XXX.	2	A large dwelling house.
Glenyards	XXIX.	8	A farmsteading.
Goosedubs	XXXV.	2	A farmsteading.
Graham's Dyke Street	XXX.	4	

Name of Place.	No. of Sheet. 6 inch scale.	No. of Sheet. 25·344 in. scale.	Desciptive Remarks.
Grange Burn.	XXXI.	1	
	XXV.	13	
Grangemouth.	,,	13	A thriving & important [seaport.
Grangemouth Railway.	XXX.	4	
Grange Street.	XXV.	13	
Greenbank.	XXX.	6	Dwelling houses.
Greenbank Cottage.	,,	1	A new built cottage.
Greenhill.	XXIX.	8	A small farmsteading.
Greenhill Lower Junction.	XXX.	5	
Greenhill Upper Junction.	XXIX.	8	[cothouses.
Greencraig.	XXX.	15	A farmsteading & a few
Greenrig.	,,	6	A large farmsteading.
Greenrig.	XXXV.	1	A farmsteading.
Green Street	XXV.	13	
Grahamston Station	XXX.	3	A neat railway station.
Hallglen.	,,	8	A small farmsteading.
Hawthorn Cottage.	,,	4	A small cottage.
Heathery Knowe.	,,	15	
High Stanerig.	,,	14	A large farmsteading.
Hopedale.	,,	2	A neat dwelling house.
Howrig.	,,	6	A farmsteading.
Hydepark.	,,	3	A neat cottage.
James's Street.	,,	4	[steading.
Jawcraig.	,,	14	A district & a large farm-
Jawhills.	XXXIV.	4	A farmsteading.
Kerse House	XXIV.	16	A large mansion.
Kerse Lane Cottage	XXX.	3	A neat cottage.
Kilns House.	,,	3	A neat mansion.
Kilt.	XXIX.	15	A new farmsteading.
Kilt Bridge.	,,	15	
Kirkrig (in ruins).	XXX.	5	The ruins of a farmsteading.
Lady's Mill.	,,	4	A farmsteading, dwelling
Lady's Mill Burn.	,,	4	[houses, & a corn mill.
Laigh Stanerig.	,,	14	A farmsteading.
Langton.	,,	8	A small farmsteading.
Larbert Bridge.	XXIV.	14	
Larbert Junction.	,,	14	[mill.
Larbert Mill.	,,	14	A dwelling house & corn
Laurieston	XXX.	4	A considerable village.
Laurieston Cottage.	,,	4	A newly built cottage.
Laurieston House	,,	4	A neat dwelling house.
Leppie.	XXXV.	3	A large farmsteading.
Lethandy.	XXIV.	15	A cothouse.
Lionthom.	XXX.	7	A small cothouse.
Loanfoot.	,,	10	A large farmsteading.
Lochback.	,,	15	A small farmsteading.
Lochdrum.	XXIX.	12	A farmsteading.
Lochend.	XXX.	15	A farmsteading.

Name of Place.	No. of Sheet. 6 inch scale.	No. of Sheet. 25·344 in. scale.	Descriptive Remarks.
Loch Ellrig.	XXX.	15	
Lochgreen.	XXIX.	12	A large farmsteading.
Loch Green.	,,	12	
Lochlands.	XXIV.	14	A small farmsteading.
Lochpark.	XXIX.	8	A small farmsteading.
Lock Sixteen.	XXX.	3	A small collection of houses
Longdales.	XXIV.	15	A small farmsteading.
Longlees.	,,	15	A farmsteading.
Manse (Parish).	XXX.	3	
Manse.	,,	8	
Marchfield.	,,	7	A small farmsteading.
Maryflats.	XXXI.	1	A cothouse.
Mary's Street.	XXX.	4	
Mary's Square.	,,	4	
Masonfield.	,,	14	A farmsteading.
Mayfield.	,,	3	A neat mansion.
Mavisbank.	,,	7	A farmsteading.
Meadow Burn.	,,	4	
Meadow Cottage.	,,	4	A small cottage.
Merchistonhall.	,,	3	An old mansion.
Midglen.	,,	11	A large farmsteading.
Middlefield.	XXV.	13	A large farmsteading.
Middlerigend.	XXXV.	1	A farmsteading.
Middlerighead.	,,	1	A farmsteading.
Mid Newlands.	XXX.	4	A farmsteading.
Mid Thorn.	,,	4	A farmsteading.
Middle Street.	XXV.	13	
Millflats.	XXIV.	15	A large farmsteading.
Milnquarter.	XXX.	5	A farmsteading.
Moss-side.	XXIX.	16	A small farmsteading.
Muirhead.	,,	8	A cothouse.
Muirhouse.	XXX.	7	A farmsteading.
Muir-rig.	XXIX.	12	A cothouse.
Muirside.	,,	8	A cothouse.
Mumrills.	XXXI.	1	A large farmsteading.
Mungal Burn.	XXIV.	15	
Mungal Cottage.	,,	15	A large farmsteading.
Mungalhead.	,,	15	A large farmsteading.
Mungal Mill.	,,	15	A dwelling house & corn [mill.
Marion's Well.	XXX.	3	
Marion's Well Washing House.	,,	3	A public washing house.
Nappyfaulds.	XXXV.	2	A farmsteading.
Nappyfaulds Cottage.	,,	2	A neat dwelling house.
Newcraig.	XXX.	14	Two cothouses.
Newcraig Cottage.	,,	14	A cothouse. [a school.
New Hall.	XXV.	13	An assembly room used as
Newhouse.	,,	13	A farmsteading.
Newhouse.	XXX.	7	A small farmsteading.
Northby.	,,	4	A row of cothouses.

Name of Place.	No. of Sheet. 6 inch scale.	No. of Sheet. 25·344 in. scale.	Descriptive Remarks.
North Basin Street	XXV.	13	
North Bridge Street	,,	13	
North Charlotte Street	,,	13	
North Harbour Street	,,	13	
Oakerdykes	XXXV.	2	A farmsteading.
Old Kilns	XXX.	3	A small cottage.
Old Jawhills	XXXIV.	4	The ruins of a farmsteading.
Orchardhall	XXIV.	16	A farmsteading.
Pathpark	XXXI.	5	A small farmsteading.
Parkfoot	XXX.	7	A hamlet.
Parkhead	,,	7	A farmsteading.
Parkhead	XXXV.	1	A farmsteading.
Parkhouse	XXX.	3	A neat cottage.
Pilton Cottage	,,	4	A neat cottage.
Pirleyhill Bridge	,,	12	
Police Station	XXV.	13	A house used for a station.
Post Office	,,	13	
Post Office	XXX.	1	In the village of Bonnybridge.
Post Office	,,	3	In the village of Camelon.
Post Office	,,	4	In the village of Laurieston.
Prospecthill	,,	7	A mansion & offices.
Ragged School	,,	3	
Randyford	,,	4	A farmsteading.
Railway Tavern	,,	7	
Rashbush	XXIX.	16	A small farmsteading.
Redbrae	XXXV.	3	A large farmsteading.
Redbrae Cottage	,,	3	A cothouse.
Red Burn	XXIX.	7 & 11	
Red Burn Bridge	,,	7	
Red Row	XXX.	15	A row of colliers' houses.
Reformed Presbyterian Ch.	,,	4	
River Avon	XXIV.	11, 12, 14, 15, & 16	
	XXV.	13	
River Carron	XXXV.	1, 2, & 3	
Righead	XXIX.	16	A farmsteading.
Roman Bridge (site of)	XXIV.	14	
Roman Road (site of)	,,	14	
Roman Road (supposed site of)	XXIX.	7, 11, 12, & 16	
Rosebank	XXX.	3	A neat house.
Rosebank Distillery	,,	3	A large pile of buildings.
Rosehill	,,	3	A neat cottage.
Rottenstokes	,,	10	The ruins of a farmsteading.
Rottenstokes	,,	10	A farmsteading.
Rough Castle	,,	1	The remains of a Roman fort.
Rowantreehill	XXXV.	1	A farmsteading.
Salton Cottage	XXX.	4	A neatly built cottage.

Name of Place.	No. of Sheet. 6 inch scale.	No. of Sheet. 25·344 in. scale.	Descriptive Remarks.
Sauchierig	XXX.	13	A small farmsteading.
School.	XXV.	13	
School.	XXIX.	8	
School.	XXX.	1	
School.	,,	2	
School.	,,	4	
School.	,,	10	
Scottish Central Railway.	,,	1	
Scottish Central Railway (Denny Branch).	,,	2	
Seabegs	XXIX.	8	A large farmsteading.
Seabegs Farm.	XXX.	5	A small farmsteading.
Seabegs Wood.	XXIX.	8	
Seafield	XXX.	6	A small farmsteading.
Shieldhill.	,,	11	A farmsteading.
Shortrig	XXXV.	1	A large farmsteading.
Skipperton.	XXIX.	8	A large farmsteading.
Skipperton Burn.	,,	8 & 12	
Snowhill.	XXXV.	3	A cothouse.
South Bantaskine.	XXX.	7	A mansion & offices.
South Basin Street.	XXV.	13	
South Bridge Street.	,,	13	
South Charlotte Street.	,,	13	
South Drum.	XXX.	9	A small farmsteading.
South Gartcows.	,,	3	A small farmsteading.
South Harbour Street.	XXV.	13	
South Skipperton.	XXIX.	8	A farmsteading.
South Woodend.	,,	8	A large farmsteading.
Springbank.	XXX.	4	A new dwelling house.
Springfield.	,,	3	A plain dwelling house.
Springpark.	,,	3	A neat cottage.
Springwells.	XXIX.	12	A small farmsteading.
Standalane.	XXX.	7	A farmsteading.
Stirlingshire Midland Junction Railway.	,,	3	
Strathavon.	XXXV.	3	A row of colliers' houses.
Summerford.	XXX.	2	A large farmsteading.
Sunnybrae	,,	3	A neat cottage.
Sunnyside.	,,	3	A neat cottage.
Swan Place.	XXV.	13	A small back thoroughfare.
Tentfield Plantation.	XXX.	2	
Thomfuirhill	,,	2	A farmstcading.
Thorn.	XXIX.	8	A small farmstcading.
Thornbank.	XXX.	4	A farmsteading.
Thornhill House.	,,	3	A beautiful mansion.
Threaprig.	XXXV.	1	A farmstcading.
Tippet Craigs.	XXX.	9	
Tippetcraigs.	,,	9	A small farmsteading.
Tophill.	,,	3	A neat cottage.
U.P. Church.	XXV.	13	

Name of Place.	No. of Sheet. 6 inch. scale.	No. of Sheet. 25·344 in. scale.	Descriptive Remarks.
Underwood.	XXIX.	8	A small farmsteading.
Underwood Chemical Works	,,	8	
Underwood House.	,,	8	A neat dwelling house.
Union Canal.	XXX.	7	
Union Hotel.	,,	2	A large hotel.
Union Foundry.	,,	2	
Wall of Antoninus Pius.	,,	2	
Walton.	XXIX.	11	A large farmsteading.
Walton Burn.	,,	11 & 15	
Waterloo Place.	XXV.	13	A small thoroughfare.
West Burn.	XXX.	3	
Wester Drum.	,,	5	A farmsteading.
Westfield.	,,	4	A large farmsteading.
Westfield.	XXXV.	1	A flax mill & cothouses.
Westerglen.	XXX.	11	A small farmsteading.
Wester Greenrig.	XXXV.	1	A small farmsteading.
Wester Jaw.	,,	2	A farmsteading.
Wester Jawcraig.	XXX.	13	A large farmsteading.
Wester Loanfoot.	,,	10	A farmsteading.
Wester Lochdrum.	XXIX.	8	A small farmsteading.
West Mains.	XXIV.	16	A large farmsteading.
Wester Newlands.	XXX.	4	A large farmsteading.
Wester Pirleyhill.	,,	12	A farmsteading.
Westquarter Burn.	,,	8, 11, 12, 15, & 16	
Westbank.	,,	3	A dwelling house.
Westside.	,,	13	A small farmsteading.
Woodburn.	,,	4	A farmsteading.
Woodend.	,,	8	A large farmsteading.
Woodend.	XXIX.	8	A large farmsteading.
Woodlee Cottage.	XXX.	5	A neat cottage.
Woodneuk.	XXIX.	7	A small farmsteading.
Woodvale.	XXX.	3	A neat cottage.
Yonderhaugh.	XXIV.	12	A farmsteading.
Zetland Arms Inn.	XXV.	13	A large hotel.
Zetland Cottage.	XXX.	4	A neat cottage.

AGENTS FOR THE SALE

OF THE

ORDNANCE PLANS.

ENGLAND.

London	Mr. E. Bumpus, 6, Holborn Bars, E.C. Mr. J. Arrowsmith, 10, Soho Square, W. Messrs. Letts, Son, & Co., 8, Royal Exchange, E.C. Messrs. Longman & Co., Paternoster Row, E.C. Mr. E. Stanford, 6, Charing Cross, S.W. Messrs. Vacher & Son, 29, Parliament Street, S.W. Messrs. Williams & Norgate, 14, Henrietta Street, Covent Garden. Messrs. G. Philip & Son, 32, Fleet Street, E.C.; & L'pool. Mr. J. Wyld, Charing Cross. Dr. J. J. Whitty, C.E., 35, Parliament Street, S.W.
Appleby	Mr. J. Whitehead.
Alnwick	Mr. M. Smith.
Bradford	Mr. Henry Gaskarth, Westgate.
Bath	Messrs. Sims & Son.
Birmingham	Mr. H. Wright (late Napper & Wright).
Beverley	Mr. John Kemp.
Bolton	Mr. H. Bradbury.
Bristol	Mr. John Lavars.
Bishop Auckland	Mr. M. Braithwaite.
Barnard Castle	Messrs. J. & R. W. Atkinson
Cleveland, Yorkshire	Mr. George Dixon.
Cardiff	Mr. Hugh Bird.
Carlisle	Messrs. Thurnam & Sons.
Coventry	Mr. Edward Wright.
Chelmsford	Mr. Thomas B. Arthy.
Cockermouth	Mrs. M. Bailey.
Darlington	Mr. H. Penney.
Durham	Mr. George Andrews
Dover	Mr. M. C. & F. Batcheller
Devonport	Mr. S. W. Hearle.
Fareham	Mr. George Sutton.
Gloucester	Messrs. G. J. Wait & Co.
Great Ayton, nr. Stokesley, Yorkshire	Mr. G. Dixon.
Hartlepool	Messrs. Pearson & Co.
Huddersfield	Mr. A. L. Peace.
Hull	Mr. J. W. Leng.
Kirkby Lonsdale	Mr. R. Morphet.
Kendal	Mr. T. Atkinson.
Keswick	Mr. James Mayo.
Liverpool	Messrs. Philip, Son, & Nephew, 49 & 51, South Castle St. Messrs. Webb & Hunt. Mr. J. R. Isaac.

LEEDS	Mr. J. Smith.
LONGTON	Mr. F. S. Wright
LONGPORT, Staff...	Mr. Evans.
MARYPORT	Mr. John Adair.
MALTON	Mr. H. Smithson.
MANCHESTER	Mr. E. Slater. Mr. W. T. Hansbrow, 111, Bury New Road
NORTH SHIELDS ..	Messrs. Phillipson & Hare.
NORWICH	Mr. H. Pigg.
NEWCASTLE.....	Mr R. Turner.
NOTTINGHAM	Mr. R. Sutton.
OLDHAM	Mr. John Hirst.
OXFORD	Messrs. Spiers & Son.
PENRITH.....	Mr. B. T. Sweeten.
PORTSMOUTH	Mr. W. H. Charpentier
PLYMOUTH	Mr. J Land.
PRESTON	Mr. R. Veevers.
READING.....	Mr. G. Lovejoy.
ROCHDALE	Mr. E. Wrigley.
RICHMOND, Yorkshire.....	Mr. J. Bell.
RIPON	Messrs. Johnston & Co.
SCARBOROUGH....	Mr. S. W. Theakstone.
SETTLE	Mr. J. Wildman.
SHEFFIELD	Mr. H. Pawson.
SWANSEA.....	Mr. E. Pearce.
STOCKTON-ON-TEES	Messrs. Jennett & Co.
SOUTHAMPTON ..	Messrs. Forbes & Bennet. Mr. W. Sharland.
SUNDERLAND	Mr. W. H. Hills.
TORQUAY.....	Mr. W. T. Fisher.
THIRSK	Mr. W. Bransby.
ULVERSTON.....	Mr. Soulby.
WAKEFIELD	Messrs. Hicks & Allen.
WIGAN	Mr. S. G. Bucknall.
WHITEHAVEN....	Messrs. Callender & Dixon.
WINDERMERE....	Mr. J. Garnett.
WORCESTER.....	Mr. J. R. Mister.
WOLSINGHAM	Mr. J. Chapman, Postmaster, &c
YORK	Mr. J. Glaisby. Mr. J. Sampson.

SCOTLAND

EDINBUBGH	Messrs. Johnston, 4, St. Andrew Square. Messrs. Black, North Bridge. Mr. T. C Jack, Princes Street
AYR	Mr. John Dick.
ABERDEEN	Messrs. Keith & Gibb.
AIRDRIE, Lanarksh	Mr. Thomas Forsyth.
ANNAN	Mr. William Cuthbertson.
BATHGATE	Mr. J. Johnston.
BERWICK-UPON-TWEED	Mr. A. Henderson.
CUPAR.....	Mr. S. Robinson.
DUMFRIES	Mr. Sinclair.

DUNFERMLINE ..	Messrs. Miller & Son.
DUNSE	Mr. George Johnston.
DUNDEE	Mr. C. D. Chalmers.
DUMBARTON	Mr. J. Irving.
FORFAR	Mr. W. Shepperd.
GLASGOW	Messrs. J. Smith & Son. Messrs. J. Lumsden & Son.
HADDINGTON	Mr. J. Millen.
HAWICK	Mr. William Syme.
JEDBURGH	Messrs. A. & W. Easton.
KIRKCALDY.....	Mr. J. J. Wilson.
KIRKCUDBRIGHT..	Mr. J. Nicholson.
KINROSS	
KELSO	Mr. J. H. Rutherford.
LINLITHGOW	Mr. A. Waldie.
MONTROSE	Mr. Geo. Walker, High Street
MOFFAT	Mr. William Muir.
NEWTON STEWART	Miss A. Watson.
PEEBLES	Mr. R. Stirling.
PAISLEY	Mr. William McIntyre.
PERTH.....	Mrs. M. Paton Messrs. MacDonald & MacCallum, 30, George Street.
SELKIRK	Mr. G. Lewis.
STIRLING.....	Mr. Robert S. Shearer.
WISHAW, Lanarkshire.....	Mr. W. Campbell.

IRELAND

DUBLIN	Messrs. Hodges & Smith, Grafton Street. Messrs. Brassington & Gale, 6, Bachelor's Walk. Dr. J. J. Whitty, C.E.; and at London. Messrs. Thom & Son, 87 & 88, Abbey Street.
ARMAGH	Mr. John McWatters.
ATHLONE.....	Mr. James Martin.
BELFAST	Mr. James Magill.
CORK	Mr. Francis Guy.
CARLOW	Mr. Thomas Edwards.
CAVAN.....	Mr. John Fegan.
CLONMELL	Mr. James O'Neill.
DROGHEDA	Mr. Michael Daly.
ENNISKILLEN	Mr. William Trimble.
GALWAY	Mr. Thomas Croker.
KILKENNY	Mr. William Nicholson.
LONDONDERRY ..	Mr. Hempton.
MALLOW	Mr. Joseph Johns.
MULLINGAR	Mr. Sampson Wallis.
NEWRY	Mr. Robert Greer.
OMAGH	Mr. John Nelis.
WATERFORD	Mr. Thomas S. Harvey.
WEXFORD	Mr. F. S. Davis.

ORDNANCE SURVEY OF SCOTLAND.

BOOK OF REFERENCE TO THE PLAN

OF THE

PARISH OF FARNELL,

IN THE

COUNTY OF FORFAR,

CONTAINING 5755·099 ACRES.

COLONEL SIR HENRY JAMES, R.E., F.R.S., F.G.S., &c.
SUPERINTENDENT OF THE ORDNANCE SURVEY.

PRINTED AT THE ORDNANCE SURVEY OFFICE, SOUTHAMPTON.

1864.

Price One Shilling and Sixpence.

EXPLANATORY REMARKS.

[illegible] 2500th of the actual length on the ground,

ne

rea

led

ins
nce
ns,

les

W

T

T

n

ent

[illegible]			*C.F.*
Centre of Road	*C.R.*	Top of Cop	*T.C.*
Side of Stream or Drain	*S.S.* or *S.D.*	Centre of Wall	*C.W.*
Root of Hedge	*R.H.*	Defaced	*Def.*
Face of Wall	*F.W.*	Track of Stream	*T.S.*
Undefined	*Und.*		

Where a change occurs in the boundaries, the symbol [o—o] is used to show the part at which the change takes place.

EXPLANATORY REMARKS.

The Scale of the Parish Plans is the 1-2500th of the actual length on the ground, and is equal to 25·344 inches to a mile, which is very approximately equal to one square inch to one acre, the square of 1·0018 inch being equal to one acre.

The length of each sheet is one and a-half miles, and the width one mile, the area of each sheet is therefore 960 acres.

Each enclosure has a reference number to the area which is given in this Book.

The Braces [ʃ] on the plans are to indicate that the spaces so braced are included under the same reference number.

The Altitudes in feet above the Mean Level of the Sea are written thus —31·4.

The Scale of the Plans of the County is 6 inches to a mile, and each sheet contains the same area as 16 sheets of the Parish Plans. There is, therefore, a double reference number to each sheet as VI. 9., the Roman Numerals referring to the County Plans, the Arabic Figures to the Parish Plans.

The following are the characters employed on the Ordnance Plans on the Scales of 1·2500 and 6 inches to a mile:—

County Names	C	Hundreds or Wards	W
Parishes	P	Townships	T
Extra Parochial	E	Division of Townships	T

Antiquities ..... ROMAN / Druidical or Saxon / Norman or Subsequent

The descriptions of the boundaries are shown by the following initials:—

Centre of Stream	*C.S.*	Centre of Fence	*C.F.*
Centre of Road	*C.R.*	Top of Cop	*T.C.*
Side of Stream or Drain	*S.S.* or *S.D.*	Centre of Wall	*C.W.*
Root of Hedge	*R.H.*	Defaced	*Def.*
Face of Wall	*F.W.*	Track of Stream	*T.S.*

Undefined ..... *Und.*

Where a change occurs in the boundaries, the symbol [o—o] is used to show the part at which the change takes place.

TABLE

FOR CONVERTING DECIMAL PARTS OF AN ACRE INTO ROODS AND PERCHES.

Perches.	0 Rood.	1 Rood.	2 Roods.	3 Roods.	Perches.	0 Rood.	1 Rood.	2 Roods.	3 Roods
0	·000	·250	·500	·750	21	·131	·381	·631	·881
1	·006	·256	·506	·756	22	·137	·387	·637	·887
2	·012	·262	·512	·762	23	·144	·394	·644	·894
3	·019	·269	·519	·769	24	·150	·400	·650	·900
4	·025	·275	·525	·775	25	·156	·406	·656	·906
5	·031	·281	·531	·781	26	·162	·412	·662	·912
6	·037	·287	·537	·787	27	·169	·419	·669	·919
7	·044	·294	·544	·794	28	·175	·425	·675	·925
8	·050	·300	·550	·800	29	·181	·431	·681	·931
9	·056	·306	·556	·806	30	·187	·437	·687	·937
10	·062	·312	·562	·812	31	·194	·444	·694	·944
11	·069	·319	·569	·819	32	·200	·450	·700	·950
12	·075	·325	·575	·825	33	·206	·456	·706	·956
13	·081	·331	·581	·831	34	·212	·462	·712	·962
14	·087	·337	·587	·837	35	·219	·469	·719	·969
15	·094	·344	·594	·844	36	·225	·475	·725	·975
16	·100	·350	·600	·850	37	·231	·481	·731	·981
17	·106	·356	·606	·856	38	·237	·487	·737	·987
18	·112	·362	·612	·862	39	·244	·494	·744	·994
19	·119	·369	·619	·869	40	·250	·500	·750	1·000
20	·125	·375	·625	·875					

N.B.—To convert Decimal Fractions of an Acre into Roods and Perches, multiply the decimal first by 4 and then by 40, preserving the same number of decimals in the product.

Examples—

A.	R.	P.	Acres.
			633·357
			4
			1·428
			40
633	1	17	17·120

A.	R.	P.	Acres.
			527·013
			4
			·052
			40
527	0	2	2·080

PARISH OF FARNELL,

IN THE

COUNTY OF FORFAR.

No. on Plan.	Area in Acres.	Description.	No. on Plan.	Area in Acres.	Description.
1	·974	Rough pasture islands.		178·809	*Brought forward.*
2	·916	Plantation, slope, and part of mill lade.	30	79·659	Plantation.
3	1·234	Pasture, slope, brushwood, road, & trees.	31	2·802	Plantation & road.
4	2·886	Plantation and part of mill lade.	32	24·930	Plantation, shed, and brushwood.
5	17·787	Ornamental ground, road, & part of mill lade.	33	7·205	Plantation & road.
6	·070	Rough pasture.	34	3·278	Ornamental ground, road, &c.
7	2·059	Rough pasture, trees, &c.	35	6·393	Plantation, road, and part of mill lade.
8	10·553	Rough pasture, trees, &c.	36	·831	Waste ground, &c.
9	4·387	Ornamental ground & trees.	37	1·874	Homestead, gardens, &c. (Kinnairds Mill).
10	·470	Plantation.	38	·639	Occupation road.
11	·551	House, garden, &c.	39	·599	Rough pasture.
12	·549	Ornamental ground.	40	14·007	Ornamental ground.
13	1·167	House, garden, &c.	41	·288	House, garden, &c.
14	2·653	Plantation.	42	1·955	Plantation, road, and slope.
15	6·606	Plantation.	43	·328	Shrubbery.
16	15·532	Plantation, road, slope, & footpath.	44	·644	Houses, gardens, &c. (Scotston, part of).
17	·199	Arable.	45	7·448	Ornamental ground & road.
18	·437	Arable.	46	1·040	Plantation, road, and embankment.
19	10·942	Arable.	47	1·010	Public road.
20	1·624	Plantation & road.	48	1·126	Old course of river (water).
21	·854	Parish road.	49	3·529	Plantation.
22	3·744	Plantation.	50	5·615	Rough pasture, shingle, road, & embankment.
23	13·206	Arable.	51	2·766	Ornamental ground & slope.
24	·283	Houses, garden, &c.	52	10·549	River South Esk (part of).
25	·489	Homestead, garden, &c. (New Forebank).	53	·253	Rough pasture.
26	19·258	Arable.	54	5·577	Pasture & slope.
27	47·056	Arable.	55	·323	Drain (part of).
28	11·299	Arable.	56	3·107	Rough pasture.
29	1·024	Ornamental ground.			
	178·809	*Carried forward.*		366·584	*Carried forward.*

No. on Plan.	Area in Acres.	Description.	No. on Plan.	Area in Acres.	Description.
	366·584	*Brought forward.*		728·980	*Brought forward.*
57	·127	Drain (part of).	93	·184	House, garden, &c. (Wealtheston Pendicles, part of).
58	·135	Plantation.			
59	4·029	Nursery, &c.			
60	·423	House, garden, &c.	94	1·320	Occupation road.
61	·598	Curling pond.	95	·201	House, garden, &c. (Wealtheston Pendicles (part of).
62	·647	Ornamental ground.			
63	1·563	Private road.			
64	·425	House, garden, &c. (Scotston, part of).	96	1·578	Public road.
			97	11·496	Arable.
65	1·132	Homestead, &c. (Scotston, part of).	98	10·288	Arable.
			99	27·942	Arable & part of burn.
66	2·249	Plantation & part of burn.	100	1·210	Homestead, garden, &c. (Greenden).
67	169·984	Arable & road.	101	13·124	Arable & part of burn.
68	·448	Pasture slope & part of Pow Burn.	102	·641	Dam.
			103	·824	Thrashing & saw mill, &c. (Greenden).
69	·390	Lodge, garden, &c.			
70	29·780	Plantation, road, footpath, slope, & part of burn.	104	·974	Occupation road.
			105	·349	House, garden, &c.
			106	19·184	Arable, road, and part of burn.
71	30·052	Ornamental ground, road, & plantation.	107	3·305	Public road.
72	·477	Plantation.	108	96·648	Arable, part of burn, & part of Berties Den.
73	·972	Private road.			
74	·241	Plantation & shed.	109	5·503	Arable, ruin, & part of Bertie's Den.
75	1·929	Plantation & part of burn			
76	·441	Cattle buildings, &c. (Byres).	110	23·870	Arable & part of Berties Den.
77	·419	Shrubbery.	111	14·848	Arable & road.
78	48·833	Ornamental ground & part of burn.	112	·223	House, garden, &c. (Wealtheston Pendicles, part of).
79	14·050	Plantation and part of burn.	113	·279	House, garden, &c. (Forebank T. P.)
80	·130	Plantation.			
81	20·641	Ornamental ground.	114	·071	House, garden, &c. (Wealtheston Pendicles, part of).
82	2·440	Public road.			
83	·069	House, &c.			
84	2·400	Homestead, garden, &c. (Haughs of Kinnaird).	115	3·998	Plantation & slope.
			116	1·125	Plantation.
85	4·264	Public road.	117	34·759	Arable & road.
86	·209	House, garden, &c.	118	5·922	Arable.
87	·314	Plantation.	119	3·377	Arable.
88	·213	Plantation.	120	1·244	Parish road.
89	·191	Arable & part of Pow Burn.	121	9·894	Arable.
			122	13·255	Arable.
90	·235	Pasture.	123	1·161	Plantation.
91	·240	House, garden, &c. (Wealtheston Pendicles, part of).	124	2·254	Houses, school, gardens, &c. (Woodend).
			125	101·948	Plantation and rough pasture.
92	21·706	Arable & road.			
	728·980	*Carried forward.*		1141·979	*Carried forward.*

No. on Plan.	Area in Acres.	Description.
	1141·979	*Brought forward.*
126	2·323	Parish road.
127	·373	House, garden, &c.
128	·243	Plantation.
129	·873	Houses, garden, &c.
130	·311	House, garden, &c.
131	2·466	Plantation.
132	4·056	Plantation.
133	·448	Houses, garden, &c.
134	457·645	Ornamental ground, road, slope, &c.
135	7·091	Plantation & road.
136	·738	Plantation.
137	·230	Kirk Loch.
138	·324	Gravel pit.
139	11·789	Arable.
140	·041	House, garden, & ruin.
141	6·614	Arable.
142	·449	Homestead, garden, &c. (Wealtheston).
143	12·781	Arable, slope, & rough pasture.
144	10·839	Turnpike road.
145	·120	House, garden, &c.
146	18·971	Arable.
147	18·145	Arable & part of Anderson Den.
148	·339	Pasture & part of Anderson Den.
149	22·574	Arable & part of Anderson Den.
150	·349	House, garden, &c.
151	·329	Homestead, &c. (Gowanhead).
152	1·854	Occupation road.
153	·307	House, garden, &c. (Gowanhead).
154	10·184	Arable, slope, and part of Anderson Den.
155	24·517	Arable & road.
156	26·796	Arable & part of Anderson Den.
157	1·021	Dam.
158	2·942	Plantation.
158a	·225	Woody slope & part of Anderson Den.
159	14·079	Arable, road, & slope.
160	8·827	Parish road.
161	·435	House, garden, &c.
162	·804	Plantation.
163	·212	Plantation.
	1814·643	*Carried forward.*

No. on Plan.	Area in Acres.	Description.
	1814·643	*Brought forward.*
164	·211	Occupation road.
165	2·993	Marsh, &c.
166	5·153	Ornamental ground & road.
167	·204	Brushwood islands.
168	1·362	Plantation.
169	23·940	Arable, road, & slope.
170	·488	Houses, gardens, &c.
171	·180	House, garden, &c.
172	·210	House, garden, &c. (Redford).
173	·042	Rough pasture.
174	1·778	Plantation & slope.
175	·910	Homestead, garden, &c. (Greenlaw).
176	16·792	Arable, road, & slope.
177	29·367	Arable.
178	34·180	Arable & road.
179	25·370	Arable.
180	13·033	Arable & part of burn.
181	27·273	Arable.
182	18·321	Arable & part of burn.
183	·208	Garden, pasture slope, & dam.
184	30·285	Arable.
185	22·120	Arable.
186	14·092	Arable.
187	·426	Plantation.
188	·419	Plantation.
189	·458	House, shrubbery, gasometer, &c.
190	·957	Kinnaird Castle, &c.
191	1·316	Ornamental ground, road, conservatory, &c.
192	1·073	Woody slope, shrubbery, &c.
193	3·948	Ornamental ground, houses, road, shrubbery, &c.
194	3·322	Garden, conservatories, &c.
195	·330	Plantation, shed, &c.
196	·936	Plantation and part of burn.
197	2·167	Plantation, road, & part of burn.
198	·158	East Lodge, garden, &c.
199	1·834	Ornamental ground & road.
	2100·499	*Carried forward.*

No. on Plan.	Area in Acres.	Description.
	2100·499	*Brought forward.*
200	2·195	Plantation, slope, and part of burn.
201	19·719	Arable and part of burn.
202	20·185	Arable and part of burn.
203	58·230	Arable, road, part of burn, part of Pow Burn, & slope.
204	17·069	Arable, slope, & part of Pow Burn.
205	·330	Plantation, slope, and part of Pow Burn.
206	·186	Plantation, slope, & part of Pow Burn.
207	4·961	Plantation.
208	1·108	Plantation, road, and slope.
209	·838	Shrubbery & road.
210	·531	Kennels, garden, &c.
211	·677	Shrubbery & road.
212	36·189	Ornamental ground, shrubbery, road, footpath, &c.
213	1·316	Shrubbery, road, & part of burn.
214	·948	Plantation & road.
215	3·164	Plantation, shrubbery, road, & part of burn.
216	·831	Plantation, footpath, & part of burn.
217	2·901	Plantation, road, and slope.
218	10·330	Ornamental ground, road, slope, and part of burn.
219	14·041	Ornamental ground, slope, road, & part of burn.
220	·766	Plantation, slope, and part of burn.
221	23·839	Ornamental ground, slope, shrubs, & part of burn.
222	14·192	Arable, slope, & part of Pow Burn.
223	12·645	Arable, slope, part of burn, & part of Pow Burn.
224	22·499	Lake.
	2370·189	*Carried forward.*

No. on Plan.	Area in Acres.	Description.
	2370·189	*Brought forward.*
225	47·677	Plantation, road, slope, shed, & part of Anderson Den.
226	1·519	Shrubbery, slope, &c.
227	10·835	Plantation & road.
228	·228	Burial ground (vault).
229	2·036	Plantation.
230	·625	Plantation.
231	11·983	Ornamental ground.
232	8·278	Ornamental ground.
233	4·100	Parish road.
234	·406	Arable & road.
235	·241	Lodge, garden, &c.
236	·209	Plantation, slope, and part of Pow Burn.
237	16·574	Arable, slope, and part of Pow Burn.
238	1·738	Plantation, slope, and part of burn.
239	17·447	Arable, slope, & part of Pow Burn.
240	·130	House, garden, &c.
241	25·673	Arable & road.
242	18·790	Arable, slope, & part of Pow Burn.
243	16·447	Arable.
244	12·236	Arable & road.
245	10·100	Arable & road.
246	52·049	Arable.
247	17·419	Arable.
248	16·999	Arable & road.
249	5·292	Plantation, shrubbery, road, & footpath.
250	3·548	Ornamental ground & road.
250a	·369	Farnell Lodge, garden, &c.
251	43·035	Arable & slope.
252	1·761	Homestead, garden, &c. (Powmill).
253	·967	Plantation.
254	·232	House, garden, &c.
255	58·005	Arable, slope, & part of Pow Burn.
256	14·922	Arable, slope, & part of Pow Burn.
257	10·751	Arable.
258	12·677	Arable.
259	2·021	Public road.
260	11·930	Arable.
	2829·438	*Carried forward.*

No. on Plan.	Area in Acres.	Description.	No. on Plan.	Area in Acres.	Description.
	2829·438	*Brought forward.*		3864·588	*Brought forward.*
261	26·883	Arable.	291	·973	Farnell Mill (corn), houses, gardens, &c. (Millton).
262	13·419	Arable & road.			
263	14·758	Arable & road.			
264	48·884	Arable.	292	·171	Plantation.
265	1·531	Public road.	293	·302	House, garden, &c.
266	1·056	Public road.	294	·508	School, garden, &c.
267	774·232	Plantation, road, slope, parts of Red & Berties Dens.	295	1·539	Arable, part of burn, & part of Pow Burn.
			296	10·392	Arable, slope, & part of Red Den.
268	18·962	Arable, rough pasture, & slope.	297	·268	Houses, garden, &c. (Redden).
269	·226	Beadles Cottage, garden, &c.	298	·060	Occupation road.
270	23·871	Arable.	299	17·084	Arable, slope, & part of Red Den.
271	19·281	Arable.			
272	15·352	Arable & part of burn.	300	·814	Pasture, slope, & part of Red Den.
273	11·697	Arable & part of burn.			
274	3·180	Public road.	301	·356	Plantation.
275	·076	Plantation and part of Red Den.	302	·459	Houses, garden, &c. (Cloak).
276	14·565	Arable & part of burn.	303	21·326	Arable.
277	·397	Rough pasture slope & part of Red Burn.	304	11·717	Arable & part of Red Den.
278	·473	Rough pasture slope & part of Red Den.	305	14·971	Arable & part of Red Den.
279	·230	Rough pasture slope & part of Red Den.	306	30·302	Arable & part of Red Den.
280	21·838	Arable & part of Red Den.	307	16·704	Arable & part of Red Den.
281	·369	Woody slope & part of Red Den.	308	23·623	Arable, road, slope, rough pasture, and part of Pow Burn.
282	1·728	Dam.			
283	·253	Ornamental ground & slope.	309	4·786	Arable.
			310	3·505	Arable & road.
284	1·919	Homestead, garden, &c. (Mains of Farnell).	311	1·436	Arable.
			312	1·902	Arable.
285	·930	Ornamental ground & road.	313	2·672	Arable, slope, & part of Pow Burn.
286	·507	Woody slope and part of mill lade.	314	11·082	Arable, slope, & part of Pow Burn.
287	5·798	Ornamental ground, road, slope, & part of mill lade.	315	1·458	Arable, slope, & dovecot.
			316	4·681	Arable, slope, & part of Pow Burn.
288	·673	Farnell Castle, gardens, &c.	317	·667	Occupation road.
289	10·227	Arable, part of burn, footpath, & part of mill lade.	318	1·973	Church, manse, garden, &c.
			319	·240	Garden.
290	1·835	Woody slope, road, & part of burn.	320	2·505	Arable.
	3864·588	*Carried forward.*		4053·064	*Carried forward.*

No. on Plan.	Area in Acres.	Description.
	4053·064	*Brought forward.*
321	·209	Woody slope & footpath.
322	·942	Woody & pasture slopes and part of Pow Burn.
323	4·782	Arable & slope.
324	·924	Arable & road.
325	8·622	Arable.
326	23·376	Plantation & slope.
327	12·683	Whinny pasture and trees.
328	14·719	Arable.
329	1·603	Parish road.
330	·001	House (part of, Graham's Frith).
331	·915	Plantation.
332	·114	Occupation road and garden.
333	1·920	Arable & road.
334	25·972	Arable.
335	14·259	Arable & road.
336	·130	House, garden, &c.
337	·188	Dam.
338	15·633	Arable & road.
339	·694	Homestead, garden, &c. (Egypt).
340	16·454	Arable, road, & slope.
341	·267	Dam (part of).
342	·170	Pasture, slope, & road.
343	·280	Arable.
344	6·134	Arable, road, slope, & part of Pow Burn.
345	·854	Plantation.
346	·699	Pasture, road, & part of Pow Burn.
347	·468	Rough pasture & part of Pow Burn.
348	·427	Plantation & slope.
349	·179	House, garden, &c.
350	1·658	Arable & road.
351	·151	Occupation road.
352	1·573	Plantation.
353	1·149	Homestead, garden, &c. (Little Fithie).
354	·639	Woody slope & part of burn.
355	6·597	Arable.
356	·398	Occupation road.
357	22·458	Arable & part of burn.
358	21·205	Arable.
	4262·510	*Carried forward.*

No. on Plan.	Area in Acres.	Description.
	4262·510	*Brought forward.*
359	·212	Dam.
360	18·973	Arable.
361	17·093	Arable.
362	1·472	Waste ground & road (old quarry).
363	21·642	Arable & road.
364	·772	Dam.
365	5·559	Arable, pasture, slope, and part of Pow Burn.
366	·604	Plantation & slope.
367	7·534	Arable, pasture, & part of Pow Burn.
368	14·975	Arable, pasture, road, slope, & part of Pow Burn.
369	15·007	Scottish North Eastern Railway.
370	24·692	Arable.
371	39·468	Arable & road.
372	1·686	Clay pit.
373	64·848	Arable.
374	·258	Dam.
375	2·569	Homestead, garden, &c. (West Carcary).
376	·507	House, garden, &c.
377	·516	Pasture.
378	·850	Quarry & road.
379	·318	Occupation road.
380	1·470	Homestead, garden, &c. (East Carcary)
381	50·139	Arable & road.
382	·138	Plantation & slope.
383	·957	Plantation, slope, and footpath.
384	·240	Farnell Road Station, post office, garden, &c.
385	·238	Occupation road.
386	·602	Plantation & slope.
387	17·867	Arable.
388	·278	House, garden, &c.
389	6·923	Arable & slope.
390	·061	House, garden, &c.
391	13·640	Arable.
392	10·719	Arable.
393	16·608	Arable.
394	6·789	Arable & slope.
395	·449	Homestead, &c. (Little Carcary).
	4629·183	*Carried forward.*

No. on Plan.	Area in Acres.	Description.
	4629·183	*Brought forward.*
396	·202	Dam.
397	·398	House garden, &c. (Little Carcary).
398	1·244	Brick and Tile Works, garden, &c.
399	·285	Dam.
400	13·991	Arable & road.
401	8·705	Turnpike road.
402	·111	Houses, &c.
403	13·502	Arable.
404	17·084	Arable, road, & slope.
405	·634	Plantation, slope, and rocks.
406	·311	Garden, &c.
407	·146	Plantation.
408	·785	Plantation & slope.
409	2·701	Plantation & slope.
410	15·266	Arable, road, & slope.
411	·396	Houses, gardens, ruin, &c.
412	5·020	Plantation.
413	1·381	Plantation & slope.
414	·381	Rough pasture, road, & slope.
415	·748	Plantation.
416	1·723	Rough pasture and whins.
417	17·240	Arable.
418	33·244	Arable.
419	4·413	Arable & slope.
420	2·799	Plantation & slope.
421	14·017	Arable & slope.
422	·403	Plantation.
423	·369	Plantation.
424	·780	Plantation.
425	20·908	Arable & road.
426	4·771	Plantation.
427	·619	House, garden, &c.
428	13·845	Plantation & road.
429	62·378	Plantation, road, and rocks.
430	32·631	Arable.
431	1·346	Occupation road.
432	·368	Plantation & rocks.
433	1·086	Arable.
434	·162	Dam.
435	·161	Occupation road.
436	·406	Plantation.
437	1·411	Arable.
	4927·554	*Carried forward.*

No. on Plan.	Area in Acres.	Description.
	4927·554	*Brought forward.*
438	2·900	Homestead, garden, &c. (Fithie).
439	·106	Occupation road.
440	1·243	Arable.
441	27·833	Arable.
442	2·225	Quarry & road.
443	·122	House, garden, &c.
444	·112	House, garden, &c.
445	·098	Castle (remains of), garden, &c.
446	33·442	Arable & rough pasture slope.
447	35·670	Arable.
448	4·099	Public road.
449	40·507	Arable.
450	16·025	Arable & rough pasture slope.
451	25·143	Arable.
452	·120	Homestead, garden, &c. (Hillhead of Fithie).
453	12·890	Arable.
454	10·589	Arable.
455	43·774	Arable & footpath.
456	·909	Houses, gardens, &c.
457	1·393	Arable & road.
458	·581	Arable.
459	8·476	Arable.
460	1·222	Arable.
461	1·511	Marsh.
462	1·499	Marsh.
463	8·293	Plantation.
464	3·392	Rough pasture, whins, slope, & old quarry.
465	50·175	Arable, road, & footpath.
466	·628	Dam (part of).
467	·201	Rough pasture, whins, & embankment.
468	3·768	Dams.
468a	·073	Houses.
469	2·976	Dam (part of) & pool.
470	21·765	Arable.
471	16·030	Arable.
472	32·609	Arable.
473	18·844	Arable.
474	·206	Dam.
475	25·406	Arable, road, & footpath.
476	·091	House, garden, &c. (Strathella).
	5384·500	*Carried forward.*

No. on Plan.	Area in Acres.	Description.
	5384·500	*Brought forward.*
477	1·808	Dam.
478	·651	Marsh.
479	·097	Marsh.
480	305·948	Rough pasture, whins, road, marsh, and slope.
481	7·847	Rough pasture, whins, & road.
482	1·852	Rough pasture and whins.
483	1·629	Nicholls Loch (part of).
484	1·427	Rough pasture and whins.
	5705·759	

RECAPITULATION.

Area in Acres.	Description.
5575·570	Land.
52·203	Water.
62·979	Public roads.
15·007	Railway.
5705·759	Area of the Parish of Farnell (exclusive of detached portion.)

PARISH OF FARNELL (DET.)

No. on Plan.	Area in Acres.	Description.
1	49·340	Plantation & part of burn.
	49·340	Area of the Ph. of Farnell (Det.), locally situated in the Ph. of Kinnell.

RECAPITULATION FOR THE PARISH.

Area in Acres.	Description.
5624·910	Land.
52·203	Water.
62·979	Public roads.
15·007	Railway.
5755·099	Total Area of the Parish of Farnell, in the County of Forfar.

INDEX TO PLACES

IN THE

PARISH OF FARNELL.

COUNTY OF FORFAR.

Name of Place.	No. of Sheet.		Descriptive Remarks.
	6-inch scale.	25·344-inch scale.	
Anderson Den	XXXIV.	6	
Byres	,,	3	Cowhouses.
Berties Den	,,	9	
Beadle's Cottage	,,	10	
Cloak	,,	10	A cot house.
Church	,,	10	
Castle (remains of)	,,	11	
Deil's Den	,,	7	
East Lodge	,,	7	
Egypt	,,	10	A farmsteading.
East Carcary	,,	11	A farmsteading.
Farnell Lodge	,,	7	
Farnell Castle	,,	10	
Farnell Road Station	,,	11	
Fithie	,,	11	A farmsteading.
Greenden	,,	5	A farmsteading.
Greenlaw	,,	6	A farmsteading.
Green Law	,,	6	
Gowanhead	,,	6	A farmsteading.
Graham's Frith	,,	10	Dwelling houses.
Haughs of Kinnaird	,,	3	A farmsteading.
Hillhead of Fithie	,,	11	A dwelling house.
Kinnairds Mill	,,	3	A farmsteading.
Kinnaird Deer Park	,,	6	
Kinnaird Castle	,,	7	
Lunan Den	,,	9	
Little Fithie	,,	10	A farmsteading.
Little Carcary	,,	11	A farmsteading.
Mains of Farnell	,,	10	A farmsteading.
Millton	,,	10	Two cottages & mill.
Manse	,,	10	

Name of Place.	No. of Sheet.		Descriptive Remarks.
	6-inch scale.	25·344-inch scale.	
New Forebank	XXXIV.	2	A farmsteading.
Nicholl's Loch	,,	15	
Powmill	,,	7	A farmsteading.
River South Esk	,,	3	
Redford	,,	6	A dwelling house.
Redden	,,	10	A cottage.
Rossie Muir	,,	15	
Scotston	,,	3	Dwelling houses.
Scottish North Eastern Railway	,,	11	
Strathella	,,	15	A dwelling house.
Three Laws	,,	9	
Wealtheston Pendicles	,,	5	Dwelling houses.
Woodend	,,	6	Dwelling houses.
West Gate	,,	6	Dwelling houses, &c.
Wealtheston	,,	6	A farmsteading.
West Carcary	,,	11	A farmsteading.

12

ORDNANCE SURVEY OF SCOTLAND.

BOOK OF REFERENCE TO THE PLAN

OF THE

PARISH OF FARR,

IN THE

COUNTY OF SUTHERLAND,

CONTAINING 194586·209 ACRES.

LIEUT.-GENERAL SIR HENRY JAMES, R.E., F.R.S., F.G.S., &c.,
DIRECTOR-GENERAL OF THE ORDNANCE SURVEY.

LONDON:
PRINTED BY GEORGE E. EYRE AND WILLIAM SPOTTISWOODE,
PRINTERS TO THE QUEEN'S MOST EXCELLENT MAJESTY.
FOR HER MAJESTY'S STATIONERY OFFICE.

1875.

Price One Shilling.

[7142.—50—2/75.]

EXPLANATORY REMARKS.

The scale of the Parish Plans is the 1-2500th of the actual length on the ground, and is equal to 25·344 inches to a mile, or 3·157 chains to an inch, which is very approximately equal to one square inch to one acre, the square of 1·0018 inch being equal to one acre.

The length of each sheet is $1\frac{1}{2}$ miles, and the width 1 mile, the area of each sheet is therefore 960 acres.

Each enclosure has a reference number to the area which is given in this Book.

The Braces ($\int$) on the plans are to indicate that the spaces so braced are included under the same reference number.

The Altitudes in feet above the Mean Level of the Sea are written thus—31·4.

The Scale of the Plans of the County is 6 inches to a mile, and each sheet contains the same area as 16 sheets of the Parish Plans. There is therefore a double reference number to each sheet, as VI. 9., the Roman Numerals referring to the County Plans, the Arabic Figures to the Parish Plans.

The dimensions of the sheets on the Six-inch scale being four miles by six miles, the area is twenty-four square miles, equal to 15,360 acres.

The following are the characters employed on the Ordnance Plans on the Scales of 1–2500, and 6 inches to a mile :—

County Names	C	Hundreds or Wards	W
Parishes	P	Townships	T
Extra Parochial	E	Division of Townships	T

Antiquities ..... { ROMAN / Druidical or Saxon / Norman or Subsequent

The descriptions of the boundaries are shown by the following initials :—

Centre of Stream	*C.S.*	Centre of Fence	*C.F.*
Centre of Road	*C.R.*	Top of Cop	*T.C.*
Side of Stream or Drain ...	*S.S.* or *S.D.*	Centre of Wall	*C.W.*
Root of Hedge	*R.H.*	Defaced	*Def.*
Face of Wall	*F.W.*	Track of Stream	*T.S.*

Undefined ..... *Und.*

Where a change occurs in the boundaries, the symbol [o—o'] is used to show the part at which the change takes place.

N.B.—To convert Decimal Fractions of an Acre into Roods and Perches, multiply the decimal first by 4 and then by 40, preserving the same number of decimals in the product.

Examples—

A.	R.	P.	Acres.		A.	R.	P.	Acres.
			633·357					527·013
			4					4
			1·428					·052
			40					40
633	1	17	17·120		527	0	2	2·080

TABLE

FOR CONVERTING DECIMAL PARTS OF AN ACRE INTO ROODS AND PERCHES.

Perch.	0 Rood.	1 Rood.	2 Roods.	3 Roods.	Perch.	0 Rood.	1 Rood.	2 Roods.	3 Roods.
0	·000	·250	·500	·750	21	·131	·381	·631	·881
1	·006	·256	·506	·756	22	.137	·387	·637	·887
2	·012	·262	·512	·762	23	·144	·394	·644	·894
3	·019	·269	·519	·769	24	·150	·400	·650	·900
4	·025	·275	·525	·775	25	·156	·406	·656	·906
5	·031	·281	·531	·781	26	·162	·412	·662	·912
6	·037	·287	·537	·787	27	·169	·419	·669	·919
7	·044	·294	·544	·794	28	·175	·425	·675	·925
8	·050	·300	·550	·800	29	·181	·431	·681	·931
9	·056	·306	·556	·806	30	·187	·437	·687	·937
10	·062	·312	·562	·812	31	·194	·444	·694	·944
11	·069	·319	·569	·819	32	·200	·450	·700	·950
12	·075	·325	·575	·825	33	·209	·456	·706	·956
13	·081	·331	·581	.831	34	·212	·462	·712	·962
14	·087	·337	·587	·837	35	·216	·469	·719	·969
15	·094	·344	·594	·844	36	·225	·475	·725	·975
16	·100	·350	·600	·850	37	·231	·481	·731	·981
17	·106	·356	·606	·856	38	·237	·487	·737	·987
18	·112	·362	·612	·862	39	·244	·494	·744	·994
19	·119	·369	·619	·869	40	·250	·500	·750	1·000
20	·125	·375	·625	·875					

PARISH OF FARR,

IN THE

COUNTY OF SUTHERLAND.

Area in Acres.	Remarks.	Area in Acres.	Remarks.
UNNUMBERED.—On Six-inch Scale only.		72·150	Lochan nan Carn.
		39·000	Loch nan Ealachan.
187750·325	Moorland, &c.	6·030	Loch nan Con-donna.
8·175	Loch na h-Imriche.	24·230	Loch nam Breac.
5·115	Loch Gainmhich.	8·830	Loch Smeileach.
5·615	Lochan Ealach.	15·918	Loch Sròmach.
14·522	Loch Achrugan.	15·203	Carnachy Loch.
63·027	Strathy Water.	8·836	Loch ma Nàire.
12·510	An Caol-loch.	13·521	Loch nan Laogh.
13·770	Lochan nan Gobhar.	94·328	Loch na Caorach.
17·130	Loch Smige.	71·542	Loch nan Clach.
7·260	Loch Mer.	38·812	Lochán Bràighe.
276·791	River Naver.	22·893	Loch an Eilein.
18·473	Loch Mòr.	38·240	Dunviden Lochs.
19·670	Lochan Dùinte.	5·045	Loch na Meala.
5·722	Lochan Dubh Skelpick.	9·789	Loch na Ceardaich.
		8·374	Loch na Main.
30·932	Loch án Dubha Airidh Skelpick.	5·601	Lochan nan Clach Geala.
17·273	Loch án Airidh Creagain.	14·580	Loch a' Phriosain.
		28·010	Lochan Moine a Ghoraicidh.
134·652	Loch Meadie.		
36·299	Loch Gaineimh.	111·460	Loch Syre.
12·339	Caol-loch.	12·240	Loch Langdale.
12·553	Loch na Glaic.	43·464	Loch Rivigill.
13·555	Caol-loch Creag nan Laogh.	14·221	Loch Feusaige.
		108·396	Loch Strathy.
78·143	Loch Buidhe Mòr.	30·944	Caol-loch Mòr.
48·547	Loch Buidhe Beag.	10·553	Caol-loch Beag.
27·822	Loch Eileanach.	68·905	Loch Suidhe.
51·998	Loch Meala.	50·820	Loch na Meide (part of).
31·728	Loch nam Breac Mòr.		
40·348	Loch nam Breac Beag.	1·800	Loch Diona'-choire (part of).
24·339	Loch Baligal.		
25·699	Caol-loch.	10·530	Loch a' Gharbh-uillt.
36·790	Loch nam Bò Odhara.	12·970	Loch Buidhe.
8·440	An Caol-lochan.	55·090	Loch a' Mhòid.
17·733	Loch na h-Ealaidh.	102·810	Loch Eileanach.
5·100	Loch a Chnoic Réidh.	16·800	Loch Buidhe.

Area in Acres.	Remarks.	Area in Acres.	Remarks.
67·820	Loch Bad na Gallaig.	28·885	Loch Coire nam Feuran.
55·220	Loch an Achaidh Mhòir.	68·920	Loch Truid Air Sgithiche (part of).
14·200	Loch Gruama Mòr.	17·985	Loch Camasach.
22·245	Loch Molach.	36·985	Loch Eileanach.
7·140	Loch Bad an Fheòir.	58·645	An Glas-loch.
9·525	Loch à Chùil Uisgidh.	29·940	Loch na Glas-choille.
33·712	Rhifail Loch.	17·240	Loch Badan-loch.
9·479	Palm Loch.	54·235	Loch nan Uan.
23·966	Loch Rosail.	10·600	Loch S.E. of Loch nan Uan.
8·977	Green Loch.	176·070	Loch a' Bhealaich.
10·553	Lochan a Choire Bhuidhe.	32·010	Loch Gaineamhach.
331·148	Loch nan Cuinne (part of).	738·255	Loch Coir' an Fhearna.
82·350	Loch Coire na Síth.	528·458	Water.
78·580	Loch Cheir'ail.	342·986	Foreshore.
63·750	River Mudale.	76·015	Tidal water.
1444·650	Loch Naver.		
29·705	Loch an Tairbh.	194586·209	
11·630	Loch Ruigh nan Copag.		

RECAPITULATION.

187750·325	Land.
6416·883	Water.
342·986	Foreshore.
76·015	Tidal water.
194586·209	Total area of the Parish of Farr, in the County of Sutherland.

LONDON:
Printed by George E. Eyre and William Spottiswoode,
Printers to the Queen's most Excellent Majesty.
For Her Majesty's Stationery Office.

13.

ORDNANCE SURVEY OF SCOTLAND.

BOOK OF REFERENCE TO THE PLAN

OF THE

PARISH OF FEARN,

IN THE

COUNTY OF FORFAR,

CONTAINING 8811·852 ACRES.

COLONEL SIR HENRY JAMES, R.E., F.R.S., F.G.S., &c.
SUPERINTENDENT OF THE ORDNANCE SURVEY.

PRINTED AT THE ORDNANCE SURVEY OFFICE, SOUTHAMPTON.

1863.

Price One Shilling.

ıd,
ıne

rea

led

ins
nce
ns,

les

W

T

T

ɪ

ent

.F.
T.C.
.W.
Def.
T.S.

Where a change occurs in the boundaries, the symbol [illegible] is used to show the part at which the change takes place.

EXPLANATORY REMARKS.

The Scale of the Parish Plans is the 1-2500th of the actual length on the ground, and is equal to 25·344 inches to a mile, which is very approximately equal to one square inch to one acre, the square of 1·0018 inch being equal to one acre.

The length of each sheet is one and a-half miles, and the width one mile, the area of each sheet is therefore 960 acres.

Each enclosure has a reference number to the area which is given in this Book.

The Braces [ʃ] on the plans are to indicate that the spaces so braced are included under the same reference number.

The Altitudes in feet above the Mean Level of the Sea are written thus —31·4.

The Scale of the Plans of the County is 6 inches to a mile, and each sheet contains the same area as 16 sheets of the Parish Plans. There is, therefore, a double reference number to each sheet as VI. 9., the Roman Numerals referring to the County Plans, the Arabic Figures to the Parish Plans.

The following are the characters employed on the Ordnance Plans on the Scales of 1·2500 and 6 inches to a mile:—

County Names	C	Hundreds or Wards	W
Parishes	P	Townships	T
Extra Parochial	E	Division of Townships	T

Antiquities ..... ROMAN / Druidical or Saxon / Norman or Subsequent

The descriptions of the boundaries are shown by the following initials:—

Centre of Stream	*C.S.*	Centre of Fence	*C.F.*
Centre of Road	*C.R.*	Top of Cop	*T.C.*
Side of Stream or Drain ..	*S.S.* or *S.D.*	Centre of Wall	*C.W.*
Root of Hedge	*R.H.*	Defaced	*Def.*
Face of Wall	*F.W.*	Track of Stream	*T.S.*

Undefined ..... *Und.*

Where a change occurs in the boundaries, the symbol [o—o] is used to show the part at which the change takes place.

TABLE

FOR CONVERTING DECIMAL PARTS OF AN ACRE INTO ROODS AND PERCHES.

Perches.	0 Rood.	1 Rood.	2 Roods.	3 Roods.	Perches.	0 Rood.	1 Rood.	2 Roods.	3 Roods
0	·000	·250	·500	·750	21	·131	·381	·631	·881
1	·006	·256	·506	·756	22	·137	·387	·637	·887
2	·012	·262	·512	·762	23	·144	·394	·644	·894
3	·019	·269	·519	·769	24	·150	·400	·650	·900
4	·025	·275	·525	·775	25	·156	·406	·656	·906
5	·031	·281	·531	·781	26	·162	·412	·662	·912
6	·037	·287	·537	·787	27	·169	·419	·669	·919
7	·044	·294	·544	·794	28	·175	·425	·675	·925
8	·050	·300	·550	·800	29	·181	·431	·681	·931
9	·056	·306	·556	·806	30	·187	·437	·687	·937
10	·062	·312	·562	·812	31	·194	·444	·694	·944
11	·069	·319	·569	·819	32	·200	·450	·700	·950
12	·075	·325	·575	·825	33	·206	·456	·706	·956
13	·081	·331	·581	·831	34	·212	·462	·712	·962
14	·087	·337	·587	·837	35	·219	·469	·719	·969
15	·094	·344	·594	·844	36	·225	·475	·725	·975
16	·100	·350	·600	·850	37	·231	·481	·731	·981
17	·106	·356	·606	·856	38	·237	·487	·737	·987
18	·112	·362	·612	·862	39	·244	·494	·744	·994
19	·119	·369	·619	·869	40	·250	·500	·750	1·000
20	·125	·375	·625	·875					

N.B.—To convert Decimal Fractions of an Acre into Roods and Perches, multiply the decimal first by 4 and then by 40, preserving the same number of decimals in the product.

Examples—

A.	R.	P.	Acres.
			633·357
			4
			1·428
			40
633	1	17	17·120

A.	R.	P.	Acres.
			527·013
			4
			·052
			40
527	0	2	2·080

PARISH OF FEARN,

IN THE

COUNTY OF FORFAR.

No. on Plan.	Area in Acres.	Description.	No. on Plan.	Area in Acres.	Description.
1	80·484	Rough heathy pasture.		506·664	*Brought forward.*
2	1·409	Loch.	35	·334	Garden, ruin, &c.
3	150·800	Plantation, road, and part of marsh.	36	25·239	Marsh & part of Paphrie Burn.
4	2·044	Arable.	37	16·304	Arable & stones.
5	1·229	Rough heathy pasture.	38	·937	Rough pasture.
6	·210	Houses, gardens, &c. (Leytack).	39	334·394	Rough pasture & rocks.
			40	102·681	Rough pasture & rocks.
7	11·008	Arable & road.	41	26·580	Rough pasture.
8	2·776	Rough heathy pasture, rocks, &c.	41a	·084	Arable.
			42	3·119	Plantation.
9	1·640	Rough heathy pasture.	43	·889	Plantation.
10	14·648	Arable.	44	19·455	Arable.
11	4·883	Rough heathy pasture.	45	19·930	Arable.
12	·061	House&garden(Ledenhendrie).	46	1·857	Plantation.
			47	·341	Plantation.
13	11·542	Arable.	48	·530	House, garden, offices, &c. (Auchnacree—part of).
14	1·484	Arable.			
15	·169	Shooting lodge, &c.			
16	3·632	Arable.	49	·189	Bowling green.
17	·311	Plantation.	50	2·754	Plantation, road, &c.
18	5·433	Rough heathy pasture.	51	·251	Garden, &c.
19	6·686	Plantation.	52	·081	House, ornamental ground, &c. (Auchnacree).
20	35·863	Arable.			
21	13·360	Arable.			
22	1·828	Rough pasture.	53	1·027	Plantation, &c.
23	15·969	Arable.	54	·351	Occupation road.
24	5·952	Arable.	55	·067	Plantation.
25	·879	Rough heathy pasture & road.	56	·110	Garden, &c.
			57	10·517	Arable.
26	1·220	Homestead, garden, &c.	58	·073	Plantations.
27	1·475	Pasture.	59	·151	Plantations.
28	15·692	Arable.	60	17·518	Arable.
29	37·160	Rough pasture & rocks.	61	3·483	Parish road.
30	26·330	Arable.	62	2·010	Plantation.
31	30·705	Arable.	63	8·105	Arable.
32	·596	Houses, ruins, garden, &c. (Trusta).	64	·122	Plantation.
			65	19·664	Arable.
33	15·580	Arable.	66	2·299	Pasture.
34	3·606	Arable.	67	6·919	Arable.
	506·664	*Carried forward.*		1135·029	*Carried forward.*

No. on Plan.	Area in Acres.	Description.
	1135·029	*Brought forward.*
68	5·906	Rough pasture.
69	1·635	Pasture.
70	25·274	Arable.
71	23·761	Arable.
72	·121	House & garden.
73	61·205	Rough pasture.
74	·145	Plantation.
75	13·843	Arable.
76	3·112	Plantation.
77	1·723	Marsh.
78	4·383	Plantation, &c.
79	32·173	Plantation, old gravel pit, rocks, &c.
80	·904	Plantation.
81	120·784	Rough pasture.
82	3·518	Arable.
83	·782	Rough pasture.
84	9·732	Arable.
85	5·148	Arable.
86	3·660	Parish road.
87	121·219	Rough pasture.
88	1·140	Marsh.
89	82·795	Plantation.
90	·958	Rough pasture.
91	64·200	Rough pasture, trees, footpath, &c.
92	3·750	Public road.
93	132·322	Rough pasture.
94	9·816	Rough pasture.
95	4·148	Arable & footpath.
96	50·503	Arable.
97	2·016	Rough pasture.
98	2·785	Plantation.
99	·159	Plantation.
100	13·822	Plantation.
101	27·868	Arable.
102	8·504	Cruick Water (part of).
103	63·124	Arable.
104	177·778	Arable.
105	·485	House, stackyard, &c. Greens of Shandford.
106	17·023	Rough heathy pasture & whins.
107	·125	Rough heathy pasture.
108	·030	Rough pasture.
109	51·439	Rough heathy pasture & road.
110	51·461	Arable and occupation road.
	2340·308	*Carried forward.*

No. on Plan.	Area in Acres.	Description.
	2340·308	*Brought forward.*
111	12·400	Rough heathy pasture, whins, &c.
112	22·893	Arable.
113	5·960	Rough heathy pasture & whins.
114	·066	Rough pasture.
115	·377	Houses, gardens, &c. (Brewston).
116	95·605	Arable.
117	·906	Rough pasture & dam.
118	12·593	Arable.
119	·488	Dam.
120	6·304	Arable & road.
121	2·741	Arable & road.
122	2·319	Homestead, garden, &c. (Shandford, part of).
123	·617	House, garden, ornamental ground, &c. (Shandford, part of).
124	·133	Plantation.
125	1·121	Houses, gardens, &c. (Burnhead).
126	20·080	Arable.
127	22·520	Arable.
128	20·461	Arable.
129	·578	Houses, ruin, garden, &c. (Craigiebrae).
130	17·514	Arable.
131	13·519	Arable.
132	15·745	Arable.
133	17·236	Arable.
134	15·008	Arable.
135	·570	Pasture.
136	·199	Gravel pit.
137	·189	Parish road.
138	·468	Houses, gardens, &c.
139	1·293	Stackyard.
140	2·241	Homestead, gardens, &c. (Balquharn).
141	·354	Plantation, &c.
142	·317	Dam.
143	7·594	Arable.
144	13·589	Arable.
145	12·725	Arable.
146	26·296	Arable.
147	24·265	Arable.
148	11·960	Arable.
149	8·540	Arable.
150	20·020	Arable.
151	20·318	Arable.
	2798·430	*Carried forward.*

No. on Plan.	Area in Acres.	Description.	No. on Plan.	Area in Acres.	Description.
	2798·430	*Brought forward.*		3154·979	*Brought forward.*
152	·160	Pasture.	197	3·986	Arable.
153	23·015	Arable.	198	31·401	Arable.
154	·802	Arable & road.	199	15·104	Arable.
155	12·019	Arable.	200	3·750	Arable.
156	10·202	Arable.	201	·076	Occupation road.
157	1·122	Plantation.	202	3·706	Plantation & road.
158	9·954	Arable.	203	·463	Houses, gardens, &c.
159	·613	Dam.	204	·143	Homestead, garden, &c. (Crow).
160	6·684	Plantation.			
161	15·927	Arable.	205	13·324	Arable & road.
162	·385	Plantation, &c.	206	·479	Rough pasture.
163	·471	Pasture & road.	207	8·876	Arable.
164	2·051	House, offices, garden, &c. (Deuchar).	208	13·201	Arable.
			209	·716	Houses, gardens, &c.
165	·309	Plantations.	210	·358	Arable.
166	15·299	Plantation.	211	1·622	Arable.
167	7·240	Arable and occupation road.	212	1·531	Arable.
			213	13·548	Arable.
168	15·678	Arable and occupation road.	214	·228	Plantation.
			215	·906	School, garden, &c.
169	·764	Plantation.	216	2·743	Arable.
170	14·829	Arable.	217	1·805	Arable.
171	16·184	Arable.	218	1·485	Pasture.
172	17·371	Rough heathy pasture, whins, &c.	219	1·777	Church, manse, offices, burial ground, &c.
173	29·339	Arable.	220	·083	Pasture.
174	·058	Waste.	221	18·255	Arable.
175	·100	Dam.	222	·293	Plantation.
176	1·620	Homestead, gardens, &c. (Balquhadly).	223	17·887	Arable.
			224	·970	Private road.
177	27·131	Arable.	225	37·007	Plantation & road.
178	13·895	Arable.	226	45·700	Plantation & roads.
179	2·262	Rough pasture & whins.	227	18·818	Arable (ornamental ground).
180	·371	Pasture.			
181	·495	Plantation.	228	·455	Plantation.
182	24·052	Arable.	229	1·397	Garden, &c.
183	·616	Plantation.	230	·573	Garden, &c.
184	·603	Plantation.	231	·617	Plantation.
185	·095	Pasture.	232	1·387	Houses, greenhouse, garden, ornamental ground, &c. (Noranside, part of).
186	13·287	Arable.			
187	9·924	Arable & road.			
188	5·212	Arable & road.			
189	·176	Lodge, garden, &c.	233	·458	Ornamental ground.
190	14·974	Arable.	234	1·182	Orchard.
191	15·090	Arable.	235	8·345	Arable.
192	4·416	Plantation, &c.	236	·494	Plantation.
193	19·358	Arable.	237	14·578	Arable & road.
194	·457	Plantation.	238	1·060	Plantation.
195	·691	Plantation.	239	23·936	Arable & road.
196	1·248	Rough pasture.	240	17·205	Arable & road.
	3154·979	*Carried forward.*		3486·907	*Carried forward.*

No. on Plan.	Area in Acres.	Description.
	3486·907	*Brought forward.*
241	1·058	Homestead, garden, &c. (Farmerton).
242	·167	House, &c. (Little Deuchar).
243	·221	Garden, &c.
244	·069	Pasture.
245	1·624	Arable.
246	·137	House, garden, &c.
247	·191	Parish road.
248	2·345	Rough pasture, whins, road, &c.
249	8·420	Arable.
250	·178	Lodge, garden, &c.
251	·466	Arable, &c.
252	·223	House, gardens, &c. (Drumcuthlaw).
253	·506	Occupation road.
254	·463	Offices, &c. (Noranside, part of).
255	·187	Plantation.
256	3·216	Arable, &c. (ornamental ground).
257	2·724	Arable (ornamental ground).
258	14·297	Arable (ornamental ground).
259	·708	Pasture & trees.
260	·472	Occupation road.
261	·624	Arable (ornamental ground).
261a	·187	Mansion house, &c. (Noranside).
262	14·243	Arable (ornamental ground).
263	13·050	Arable (ornamental ground).
264	·532	Plantation.
265	10·030	Arable.
266	22·987	Arable.
267	·110	Plantation.
268	·289	Plantation.
269	16·689	Arable.
270	·739	Rough pasture and whins.
271	12·066	Arable.
272	24·705	Arable.
273	·515	Pasture.
274	2·558	Arable.
275	9·452	Parish road.
276	16·170	Arable.
	3669·525	*Carried forward.*

No. on Plan.	Area in Acres.	Description.
	3669·525	*Brought forward.*
277	·207	Houses and gardens (Auld Mill).
278	1·995	Pasture, road, & trees.
279	2·364	Pasture.
280	54·424	Arable.
281	1·228	Rough pasture, rocks, &c.
281a	·996	Pasture.
282	44·319	Arable.
283	·780	Pasture.
284	1·026	Pasture.
285	43·049	Arable.
286	·796	Pasture.
287	37·021	Arable.
288	6·683	Arable.
289	18·020	Arable & half of lade.
290	6·262	Arable & half of lade.
291	16·102	Arable & half of lade.
292	·249	Dam.
293	·739	Rough pasture & half of lade.
294	15·173	Rough pasture.
294a	·994	Rough pasture.
295	·273	House, garden, &c. (Balmadity, part of).
296	1·232	Offices, garden, &c. (Balmadity, part of).
297	1·563	Arable.
298	13·515	Arable and occupation road.
299	31·187	Arable and occupation road.
300	5·670	Arable.
301	·253	Pasture.
302	32·251	Arable.
303	5·692	Arable, &c.
304	102·306	Arable.
305	18·335	Arable.
306	15·429	Arable & road.
307	26·329	Arable, road, and old gravel pit.
308	31·252	Arable & road.
309	·573	Dam.
310	1·327	Offices, road, &c. (Boggie, part of).
311	·597	Plantation.
312	·601	House, gardens, &c. (Boggie, part of).
313	14·536	Plantation.
314	13·519	Rough pasture.
	4238·392	*Carried forward.*

No. on Plan.	Area in Acres.	Description.
	4238·392	*Brought forward.*
315	·206	House, garden, &c.
316	3·502	Parish road.
317	14·069	Arable.
318	·667	Brushwood & whins.
319	14·198	Arable & trees.
320	29·953	Arable & trees.
321	2·181	Parish road.
322	4·735	Parish road.
323	41·977	Plantation.
324	·679	Houses, garden, &c. (Redford).
325	·164	Arable.
326	30·878	Arable.
327	61·889	Plantation & roads.
328	5·664	Plantation & road.
329	11·043	Rough pasture, whins, &c.
330	57·959	Arable.
331	50·871	Arable.
332	·336	Rough pasture and whins.
333	85·973	Rough heathy pasture, trees, &c.
334	88·264	Rough pasture, trees, &c. (Weiris Wood).
335	39·230	Arable.
336	20·650	Arable.
337	1·409	Public road (half of).
338	10·180	Plantation.
339	1·856	Pasture.
340	20·476	Plantation.
341	·390	Rough pasture and whins.
342	·270	School, garden, &c.
343	3·047	Public road and part of pool (Cattle Rake).
344	1·332	Homestead, garden, &c. (Windsor).
345	37·065	Arable.
346	·347	Public road (half of — Whammond'sLoan).
347	3·219	Pasture, trees, &c.
348	14·151	Arable.
349	·510	Homestead, gardens, &c. (Noranpark).
350	8·127	Rough pasture, trees, &c.
	4905·859	*Carried forward.*

No. on Plan.	Area in Acres.	Description.
	4905·859	*Brought forward.*
351	·091	House, garden, &c.
352	·047	Lodge, &c.
353	·770	Plantations.
354	11·018	Arable (ornamental ground).
355	21·195	Plantation & roads.
356	·188	House, garden, &c.
357	21·667	Arable.
358	·983	Plantation.
359	13·035	Arable.
360	18·337	Plantation, &c.
361	1·317	Arable & pool.
362	1·366	Arable.
363	20·069	Arable.
364	17·352	Arable.
365	8·601	Plantation & rocks.
366	9·749	Arable.
367	17·139	Arable.
368	3·349	Plantation.
369	13·004	Arable.
370	5·881	Arable.
371	1·799	Plantation and gravel pit.
372	5·462	Arable.
373	2·173	Homestead, garden, &c. (Wellford).
374	·427	Plantation.
375	·634	Occupation road.
376	·533	Arable.
377	·403	Plantation.
378	24·029	Arable.
379	·453	Pasture.
380	28·238	Plantation.
381	1·018	Parish road.
381a	·259	Plantation.
382	15·749	Rough pasture and whins.
383	·183	House, garden, &c.
384	22·951	Arable.
385	·736	Rough pasture.
386	·387	Houses, gardens, &c.
387	20·841	Rough pasture and trees.
388	11·787	Parish road.
389	3·859	Rough pasture.
390	7·665	Rough pasture, trees, &c.
391	·169	House, garden, &c.
	5240·772	*Carried forward.*

No. on Plan.	Area in Acres.	Description.
	5240·772	*Brought forward.*
392	12·556	Rough pasture, whins, &c.
393	17·372	Arable.
394	22·983	Arable & road.
395	21·638	Arable & road.
396	·260	Plantation.
397	·539	Occupation road.
398	1·691	Homestead, garden, &c. (Vane).
399	20·567	Arable.
400	17·354	Arable.
401	11·457	Arable.
402	1·284	Plantation.
403	29·039	Arable, &c.
404	15·282	Arable.
404a	1·169	Plantation.
405	36·404	Arable & road.
406	20·933	Arable.
407	·302	Occupation road.
408	·300	Dam.
409	·402	Houses, gardens, &c.
410	·896	Occupation road.
411	2·404	Homestead, garden, &c. (Hilton of Fearn).
412	·200	Pasture.
413	·709	Pasture.
414	16·570	Arable.
415	15·392	Arable.
416	17·444	Arable.
417	5·088	Pasture, rocks, and trees.
418	19·148	Arable.
419	·059	Vane Castle (in ruins).
420	7·002	Noran Water (half of).
421	·930	Plantation & rocks.
422	13·855	Arable.
423	·958	Arable.
424	1·135	Rough pasture and whins.
425	·339	Pasture.
426	3·388	Arable.
427	·609	Rough pasture.
428	20·250	Arable.
429	2·616	Plantation.
430	26·417	Arable.
431	19·919	Arable.
432	2·826	Plantation.
	5650·458	*Carried forward.*

No. on Plan.	Area in Acres.	Description.
	5650·458	*Brought forward.*
433	23·091	Arable.
434	·497	Pasture.
435	22·651	Arable.
436	·437	Houses, garden, &c. (Hillton of Fearn—part of).
437	1·260	Plantation and old quarry.
438	22·997	Arable & road.
439	·297	Plantation.
440	19·175	Arable.
441	27·747	Arable & road.
442	25·950	Arable.
443	30·726	Arable.
444	19·163	Arable, &c.
444a	·712	Plantation.
445	·437	Plantation.
446	1·775	Pasture.
447	·271	Houses, gardens, &c. (Whistlemill).
448	9·877	Arable.
449	·250	Pasture.
450	9·234	Arable.
451	14·521	Arable.
452	11·703	Arable.
453	10·367	Arable.
454	2·452	Public road.
455	2·462	Arable.
456	1·562	Pasture and old quarry.
457	11·051	Arable.
458	13·206	Arable.
459	9·660	Arable, &c.
460	·128	Rough pasture and islands.
461	·521	Pasture.
462	·252	Dam.
463	1·711	Pasture.
464	1·124	Homestead, garden, &c. (Waterston).
465	·127	House, garden, &c.
466	·380	Private road.
467	·308	Houses, garden, &c. (Stonyhaughs).
468	·039	Public road.
469	10·333	Arable.
470	2·599	Arable and half of mill lade.
	5961·511	*Carried forward.*

No. on Plan.	Area in Acres.	Description.	No. on Plan.	Area in Acres.	Description.
	5961·511	*Brought forward.*		5966·171	*Brought forward.*
471	·632	Pasture, &c.	474	9·754	Arâble.
472	3·037	Arable and half of mill lade.	475	·770	Arable.
473	·991	Plantation.		5976·695	
	5966·171	*Carried forward.*			

RECAPITULATION.

5905·646	Land.
51·242	Public roads.
19·807	Water.
5976·695	Area of the enclosed part of the Parish, drawn on the 1-2500 scale.
2835·157	Area of the unenclosed & unnumbered part of the Parish.
8811·852	Total Area of the Parish of Fearn, in the County of Forfar.

INDEX TO PLACES

IN THE

PARISH OF FEARN.

COUNTY OF FORFAR.

Name of Place.	No. of Sheet.		Descriptive Remarks.
	6-inch scale.	25·344-inch scale.	
Afflochie	XXV.	4	A farmsteading.
Auchnacree	,,	8	A mansion house.
Auld Mill	XXVI.	9	Dwelling houses.
Bruff Shank	XVIII.		
Burn of Slug	XXV.	4	
Burn of Lownity	,,	4	
Balquhadly	,,	12	A farmsteading.
Brandy Den	,,	12	
Brewston	XXVI.	5	Cothouses.
Balquharn	,,	5	A farmsteading.
Burnhead	,,	5	Cothouses.
Boggie	,,	9	A farmsteading.
Balmadity	,,	9	A farmsteading.
Craig Cairny	XVIII.		A mountain pass.
Crow	XXV.	12	A farmsteading.
Courtford Bridge	,,	12	
Craigiebrae	XXVI.	5	A cot house.
Cruick Water	,,	9	
Cattle Rake	,,	10	A public road.
Differin Burn	XIX.		
Deuchar	XXV.	12	A mansion house.
Drumeuthlaw	,,	12	A cothouse.
Farmerton	,,	12	A farmsteading.
Fearn	,,	12	The parish church and a few houses.
Fearn Den	,,	12	
Glary Burn	XIX.		
Greens of Shandford	XXVI.	5	Dwelling houses.
Hill of Garbet	XVIII.		
Hole	XIX.		Ruins.
Highlees	,,		A ruin.
Haerpit Haugh	XXV.	16	
Hilton of Fearn	XXVI.	13	A farmsteading.
Kelpie's Footmark	,,	13	

Name of Place.	No. of Sheet.		Descriptive Remarks.
	6-inch scale.	25·344-inch scale.	
Leytack	XXV.	4	A dwelling house.
Ledenhendrie	,,	4	A shepherd's house.
Little Deuchar	,,	12	Dwelling houses.
Mowat's Seat	XVIII.		A hill.
Noranside	XXV.	12	A mansion house.
Noranpark	,,	16	A farmsteading.
Noran Water	XXVI.	13	
Putney Maol	XIX.		A hill.
Rivenreed	,,		A ruin, &c.
Redford	XXVI.	9	Dwelling houses.
Roughmount Wood	,,	13	
Shielhill	XIX.		Ruins, &c.
Shooting Lodge	XXV.	4	
Shandford	XXVI.	5	A farmsteading.
Stonyhaughs	,,	14	A dwelling house.
Trusta	,,	1	A shepherd's house.
Tollo Hill	,,	1	
Vane	,,	13	A farmsteading.
Vane Castle (in ruins)	,,	13	
Whey Wells	XXV.	4	
Wellford	,,	16	A farmsteading.
Weiris Wood	XXVI.	10	
Windsor	,,	10	A farmsteading.
Whistlemill	,,	14	A cot house.
Waterston	,,	14	A farmsteading.

14.

ORDNANCE SURVEY OF SCOTLAND.

BOOK OF REFERENCE TO THE PLAN

OF THE

PARISH OF FEARN,

IN THE

COUNTIES OF ROSS, AND CROMARTY (Det. Nos. 4 and 7),

Containing 8253·920 Acres.

MAJOR-GENERAL SIR HENRY JAMES, R.E., F.R.S., F.G.S., &c.,
DIRECTOR-GENERAL OF THE ORDNANCE SURVEY.

LONDON:
PRINTED BY GEORGE E. EYRE AND WILLIAM SPOTTISWOODE,
PRINTERS TO THE QUEEN'S MOST EXCELLENT MAJESTY.
FOR HER MAJESTY'S STATIONERY OFFICE.

1874.

Price One Shilling and Sixpence.

[7142.—50—1/74.]

n the
inch,
are of

each

ook.

are in-

1·4.

t con-
double
to the

miles,

Scales

... W

... T

... T

con

equent

—

... C.F.
... T.C.
. C.W.
... Def.
... T.S.

ow the

ORDNANCE SURVEY OF SCOTLAND

PARISH OF FEARN

ROSS-SHIRE AND CROMARTYSHIRE *(Det. Nos 4 & 7)*

INDEX TO THE SHEETS

Published on the Scale of $\frac{1}{2500}$ *or 25·344 Inches to a Mile*

Scale of this Index One Inch to One Mile

EXPLANATORY REMARKS.

The scale of the Parish Plans is the 1-2500th of the actual length on the ground, and is equal to 25·344 inches to a mile, or 3·157 chains to an inch, which is very approximately equal to one square inch to one acre, the square of 1·0018 inch being equal to one acre.

The length of each sheet is $1\frac{1}{2}$ miles, and the width 1 mile, the area of each sheet is therefore 960 acres.

Each enclosure has a reference number to the area which is given in this Book.

The Braces ($\int$) on the plans are to indicate that the spaces so braced are included under the same reference number.

The Altitudes in feet above the Mean Level of the Sea are written thus—31·4.

The Scale of the Plans of the County is 6 inches to a mile, and each sheet contains the same area as 16 sheets of the Parish Plans. There is therefore a double reference number to each sheet, as VI. 9., the Roman Numerals referring to the County Plans, the Arabic Figures to the Parish Plans.

The dimensions of the sheets on the Six-inch scale being four miles by six miles, the area is twenty-four square miles, equal to 15,360 acres.

The following are the characters employed on the Ordnance Plans on the Scales of 1–2500, and 6 inches to a mile :—

County Names	C	Hundreds or Wards	W
Parishes	P	Townships	T
Extra Parochial	E	Division of Townships	T

Antiquities ..... ROMAN / Druidical or Saxon / Norman or Subsequent

The descriptions of the boundaries are shown by the following initials :—

Centre of Stream	*C.S.*	Centre of Fence	*C.F.*
Centre of Road	*C.R.*	Top of Cop	*T.C.*
Side of Stream or Drain	*S.S.* or *S.D.*	Centre of Wall	*C.W.*
Root of Hedge	*R.H.*	Defaced	*Def.*
Face of Wall	*F.W.*	Track of Stream	*T.S.*

Undefined ..... *Und.*

Where a change occurs in the boundaries, the symbol [o—o] is used to show the part at which the change takes place.

N.B.—To convert Decimal Fractions of an Acre into Roods and Perches, multiply the decimal first by 4 and then by 40, preserving the same number of decimals in the product.

Examples—

A.	R.	P.	Acres.		A.	R.	P.	Acres.
			633·357					527·013
			4					4
			1·428					·052
			40					40
633	1	17	17·120		527	0	2	2·080

TABLE

FOR CONVERTING DECIMAL PARTS OF AN ACRE INTO ROODS AND PERCHES.

Perch.	0 Rood.	1 Rood.	2 Roods.	3 Roods.	Perch.	0Rood.	1 Rood.	2 Roods.	3 Roods.
0	·000	·250	·500	·750	21	·131	·381	·631	·881
1	006	·256	·506	·756	22	.137	·387	·637	·887
2	·012	·262	·512	·762	23	·144	·394	·644	·894
3	·019	·269	·519	·769	24	·150	·400	·650	·900
4	·025	·275	·525	·775	25	·156	·406	·656	·906
5	·031	·281	·531	·781	26	·162	·412	·662	·912
6	·037	·287	·537	·787	27	·169	·419	·669	·919
7	·044	·294	·544	·794	28	·175	·425	·675	·925
8	·050	·300	·550	·800	29	·181	·431	·681	·931
9	·056	·306	·556	·806	30	·187	·437	·687	·937
10	·062	·312	·562	·812	31	·194	·444	·694	·944
11	·069	·319	·569	·819	32	·200	·450	·700	·950
12	·075	·325	·575	·825	33	·206	·456	·706	·956
13	·081	·331	·581	·831	34	·212	·462	·712	·962
14	·087	·337	·587	·837	35	·219	·469	·719	·969
15	·094	·344	·594	·844	36	·225	·475	·725	·975
16	·100	·350	·600	·850	37	·231	·481	·731	·981
17	·106	·356	·606	·856	38	·237	·487	·737	·987
18	·112	·362	·612	·862	39	·244	·494	·744	·994
19	·119	·369	·619	·869	40	·250	·500	·750	1·000
20	·125	·375	·625	·875					

PARISH OF FEARN,

IN THE

COUNTIES OF ROSS, & CROMARTY (Det.).

No. on Plan.	Area in Acres.	Remarks.
		COUNTY OF ROSS.
1	10·379	Arable, &c.
2	14·803	Arable, rough pasture, &c.
3	7·548	Arable, &e.
4	·764	Houses, yards, garden, &c.
5	17·601	Arable.
6	2·134	Road.
7	4·181	Rough pasture.
8	13·534	Arable, &c.
9	4·913	Arable.
10	3·361	Arable.
11	10·669	Arable.
12	10·073	Rough pasture, &e.
13	·178	House, garden, &c.
14	12·359	Arable.
15	20·220	Rough pasture, &c.
16	·259	House, rough pasture, &c.
17	5·437	Rough pasture.
18	2·230	Rough heathy pas ture, &c.
19	2·809	Arable.
20	1·380	Rough pasture, &c.
21	6·771	Arable, &c.
22	4·744	Wood.
23	5·637	Rough heathy pasture, &c.
24	·321	Road.
25	·329	House, yards, &c.
26	3·439	Arable.
27	1·633	Rough heathy pasture.
28	4·688	Arable.
29	·667	Pond.
30	4·314	Arable.
31	·762	Arable.
32	·734	Pond.
33	·226	Road.
34	1·127	Arable, &c.
35	1·757	Pond.
36	44·164	Rough heathy pasture, &c.
37	1·582	Rough heathy pasture, &c.
38	16·789	Rough heathy pasture, arable, &c.
39	14·653	Arable, &c.
40	7·374	Rough heathy pasture.
41	15·564	Rough heathy pasture.
42	4·430	Arable.
43	5·082	Rough pasture, wood, &c.
44	2·075	Arable.
45	·130	Houses, garden, &c.
46	8·180	Rough heathy pasture, &c.
47	·285	Houses and gardens.
48	·071	Island (rough pasture).
49	·826	Arable and rough heathy pasture.
50	1·243	Arable, &c.
51	2·507	Road.
52	·205	Houses, yard, garden, &e.
53	4·628	Rough heathy pasture.
54	13·790	Wood.
55	·221	Road.
56	1·773	Rough heathy pasture.
57	43·292	Arable.
58	22·147	Wood.
59	236·728	Loch Eye (part of).

No. on Plan.	Area in Acres.	Remarks.	No. on Plan.	Area in Acres.	Remarks.
60	·837	Road.	102a	1·365	Ornamental ground, house, &c.
61	19·119	Arable.			
62	·255	Waste.	103	7·538	Ornamental ground, &c.
63	1·078	Yard.			
64	·846	Garden, ornamental ground, &c.	104	1·358	Garden.
			105	1·844	Wood, &c.
65	·624	Houses, &c.	106	89·375	Arable.
66	1·015	Wood, &c.	107	3·130	Wood, rough pasture, &c.
67	·461	Wood, &c.			
68	22·653	Wood, &c.	108	1·190	Wood.
69	55·200	Arable.	109	3·618	Road.
70	1·700	Road.	110	·866	Wood.
71	17·818	Arable.	111	20·513	Arable.
72	17·236	Arable.	112	25·990	Arable.
73	18·825	Arable.	113	47·337	Arable, &c.
74	41·053	Arable, rough pasture, &c.	114	1·539	Road.
			115	29·124	Arable.
75	30·454	Rough pasture, &c.	116	·436	Road.
76	6·336	Road.	117	1·601	Houses, garden, and yard.
77	42·772	Arable.			
78	1·698	Road.	118	1·116	Road.
79	27·512	Arable.	118a	·857	Arable.
80	4·247	Rough heathy pasture.	119	29·597	Arable.
			120	17·413	Arable.
81	2·118	Rough heathy pasture.	121	73·891	Arable.
			122	29·977	Arable.
82	17·524	Rough heathy pasture.	123	·237	Houses and rough pasture.
83	1·251	Wood.	124	28·245	Arable, &c.
84	11·261	Rough heathy pasture, whins, &c.	125	·218	Houses, rough pasture, garden, &c.
85	5·956	Wood.	126	·456	Houses, garden, &c.
86	27·304	Arable.	127	13·042	Arable.
87	4·430	Wood.	128	29·018	Arable, &c.
88	5·317	Arable.	129	1·969	Road.
89	1·266	Rough heathy pasture, &c.	130	·317	Houses, yards, &c.
			131	4·121	Arable, &c.
90	·228	Houses, garden, &c.	132	·434	Houses, rough pasture, garden, &c.
91	10·392	Arable.			
92	3·815	Wood.	133	·430	Houses, garden, &c.
93	·135	Houses, garden, &c.	134	·721	Houses, yards, gardens, &c.
94	9·430	Arable.			
95	11·848	Arable.	135	31·757	Arable.
96	1·888	Road.	136	·169	Houses, rough pasture, garden, &c.
97	14·973	Arable.			
98	20·002	Arable, &c.	137	27·824	Arable.
99	·196	Houses, yard, garden, &c.	138	28·271	Arable.
			139	28·063	Arable, &c.
100	·130	House, yard, garden, &c.	140	52·268	Arable, &c.
			141	1·165	Arable.
101	2·009	Houses, yard, &c.	142	1·330	Houses, yards, garden, &c.
102	1·264	Wood.			

No. on Plan.	Area in Acres.	Remarks.	No. on Plan.	Area in Acres.	Remarks.
143	2·816	Wood.	185	1·199	Houses, wood, garden, &c.
144	1·024	Houses, yards, rough pasture, &c.	186	32·234	Arable.
145	1·948	Rough pasture and whins.	187	·607	Wood.
146	53·761	Arable, &c.	188	34·629	Arable, &c.
147	5·728	Rough pasture and whins.	189	23·247	Arable.
148	40·110	Arable.	190	32·075	Arable.
149	10·713	Arable.	191	2·102	Wood.
150	·204	Houses and yards.	192	4·636	Arable.
151	·119	Houses and yard.	193	54·704	Arable, &c.
152	·270	House, garden, &c.	194	37·948	Arable.
153	2·342	Rough pasture, whins, &c.	195	1·198	Road.
154	15·310	Arable, &c.	196	4·356	Rough pasture, trees, &c.
155	·281	Houses, garden, &c.	197	·796	Houses, yard, garden, &c.
156	1·844	Wood.	198	3·509	Road.
157	32·621	Arable, &c.	199	1·382	Houses, rough pasture, garden, wood, &c.
158	·670	Road.	200	31·682	Arable, &c.
159	·153	Houses, gardens, &c.	201	·601	Arable.
160	1·927	Arable, houses, gardens, &c.	202	·813	Arable, &c.
161	·326	Houses, garden, &c.	203	·977	Houses, garden, and yards.
162	13·595	Arable, houses, garden, &c.	204	2·206	Road.
163	6·684	Arable.	205	31·184	Arable, &c.
164	·251	Houses, garden, &c.	206	·553	Wood.
165	29·045	Arable, &c.	207	1·015	Rough pasture, &c.
166	·233	Houses, garden, &c.	208	25·180	Arable, &c.
167	·329	Houses, garden, &c.	209	15·996	Arable, &c.
168	1·534	Wood.	210	·357	Wood.
169	5·636	Arable.	211	·504	Rough pasture.
170	·636	Houses, wood, garden, &c.	212	22·938	Arable, &c.
171	·333	Garden, &c.	213	42·963	Arable.
172	6·927	Arable.	214	·356	Gardens.
173	·188	House and yard.	215	·760	Wood.
174	9·261	Highland Railway (part of).	216	3·035	Road.
175	16·306	Arable.	217	·151	Houses and garden.
176	14·094	Arable, &c.	218	9·577	Arable.
177	1·678	Houses, yards, gardens, wood, &c.	219	5·648	Arable, rough pasture, whins, &c.
178	12·242	Arable.	220	·720	Rough pasture.
179	2·888	Wood, rough pasture, &c.	221	15·660	Arable, &c.
180	26·433	Arable.	222	4·387	Rough pasture, &c.
181	4·925	Arable, &c.	223	·503	Houses, &c.
182	110·787	Arable, &c.	224	·319	Road.
183	·701	Rough pasture, &c.	224a	6·126	Arable, &c.
184	29·784	Arable.	225	10·091	Houses, yards, gardens, &c.
			226	9·603	Arable.
			227	60·636	Arable.
			228	40·164	Arable.

No. on Plan.	Area in Acres.	Remarks.
229	45·647	Wood.
230	·358	House, garden, and yard.
231	33·137	Arable, &c.
232	2·123	Houses, yard, &c.
233	·400	Houses, yard, garden, &c.
234	·913	Road.
235	23·053	Arable.
235a	20·909	Arable.
236	1·298	Road.
237	28·059	Arable.
238	·681	Houses, yard, garden, &c.
239	·398	Arable, &c.
240	21·155	Arable.
241	·684	House, yards, &c.
242	7·221	Arable.
243	1·681	Houses, yards, gardens, &c.
244	·389	Houses, garden, &c.
245	·378	Rough pasture, &c.
246	·688	Houses, gardens, &c.
247	1·043	Mill dam.
248	1·106	Houses, yards, &c.
249	1·060	Arable.
250	·540	Arable.
251	2·905	Arable.
252	3·264	Arable, &c.
253	7·872	Arable.
254	3·047	Rough pasture, &c.
255	52·127	Arable.
256	74·269	Arable, &c.
257	1·376	Rough pasture, &c.
258	12·732	Arable, &c.
259	·240	Wood.
260	·819	Wood.
261	2·836	Wood.
262	10·467	Wood.
263	·485	Wood.
264	1·485	Wood.
265	12·810	Arable.
266	32·992	Arable.
267	16·125	Arable, &c.
268	29·341	Arable.
269	20·291	Arable.
270	·130	Houses and gardens.
271	21·862	Arable.
272	20·412	Arable.
273	62·733	Arable.
274	24·844	Arable.
275	·677	Road.
276	·907	Houses, arable, garden, &c.
277	7·793	Road.
278	23·323	Arable.
279	9·084	Mill dam.
280	91·639	Rough pasture, whins, &c.
281	80·247	Arable.
282	·601	Free Church, yard, &c.
283	23·203	Arable.
284	30·603	Arable, &c.
285	1·422	Road.
286	28·244	Arable.
287	11·273	Arable, &c.
288	3·792	Arable.
289	4·980	Wood, &c.
290	·214	Houses, ornamental ground, garden, &c.
291	89·920	Arable.
292	2·591	Rough pasture.
293	10·814	Arable, rough pasture, &c.
294	2·186	Arable.
295	9·277	Arable.
296	7·834	Arable.
297	16·168	Arable.
298	5·032	Arable.
299	1·578	Houses, yards, garden, rough pasture, &c.
300	26·128	Arable.
301	·323	Houses, garden, &c.
302	·219	Houses, yards, &c.
303	39·473	Arable, &c.
304	·212	Houses, yards, rough pasture, &c.
305	23·632	Arable.
306	51·461	Arable.
307	1·537	Road.
308	·371	Road.
309	1·132	Houses, wood, garden, &c.
310	·907	Yard.
311	·438	Garden.
312	1·863	Houses, yards, &c.
313	·142	Pond.
314	51·668	Arable.
315	70·523	Arable, &c.
316	·367	Houses, rough pasture, garden, &c.
317	·129	Pond.
318	·273	Houses, garden, &c.

No. on Plan.	Area in Acres.	Remarks.	No. on Plan.	Area in Acres.	Remarks.
319	23·705	Arable.	364	21·204	Arable.
320	6·857	Road.	365	·876	Houses, yards, gardens, &c.
321	·305	Houses, gardens, &c.			
322	11·518	Wood, &c.	366	1·295	Arable, &c.
323	·874	Road.	367	·927	Houses and yards.
324	62·477	Arable, &c.	368	·848	Houses, ornamental ground, gardens, &c.
325	5·798	Wood, &c.			
326	1·159	Houses, yards, gardens, rough pasture, &c.	369	1·635	Road.
			370	105·061	Arable.
			371	42·713	Arable.
327	2·666	Road.	372	19·875	Arable, &c.
328	21·574	Arable.	373	23·728	Arable.
329	29·211	Arable.	374	3·014	Road.
330	4·877	Road.	375	45·670	Arable.
331	28·616	Arable.	376	·901	Rough pasture, &c.
332	·898	Arable.	377	·748	Road.
333	1·776	Houses, yards, &c.	378	2·875	Mill dam.
334	·973	Arable, &c.	379	·236	Houses, gardens, &c.
335	2·418	Arable, &c.	380	·129	Pond.
336	·531	Rough pasture, &c.	381	·244	Houses, yards, gardens, &c.
337	16·880	Arable.			
338	·399	Houses, rough pasture, gardens, &c.	382	14·775	Arable.
			383	9·697	Arable.
339	2·609	Arable, &c.	384	15·445	Arable.
340	5·151	Arable.	385	·653	Houses, yards, garden, &c.
341	23·972	Arable.			
342	29·041	Arable, &c.	386	10·514	Arable.
343	53·949	Arable, &c.	387	5·731	Arable.
344	2·405	Rough pasture, &c.	388	13·144	Arable.
345	48·423	Arable, &c.	389	6·189	Arable.
346	34·855	Arable.	390	2·233	Road.
347	31·321	Arable.	391	8·227	Arable.
348	15·217	Arable and trees.	392	12·576	Arable.
349	2·492	Wood, &c.	393	12·935	Arable.
350	·613	Houses, ornamental ground, &c.	394	22·543	Arable.
			395	45·073	Arable.
351	12·686	Arable.	396	20·277	Arable.
352	·495	Road.	397	25·906	Arable.
353	·641	Rough pasture, &c.	398	84·700	Arable, &c.
354	1·670	Houses, gardens, ornamental ground, yards, &c.	399	27·327	Arable.
			400	23·066	Arable.
			401	20·184	Arable.
355	1·125	Garden.	402	21·950	Arable.
356	1·842	Road.	403	·977	Road.
357	7·668	Arable.	404	11·563	Arable.
358	9·852	Arable.	405	21·861	Arable.
359	3·482	Wood, &c.	406	19·584	Arable.
360	3·406	Wood, &c.	407	21·356	Arable and rough pasture.
361	7·446	Road.			
362	12·155	Arable.	408	7·605	Arable.
363	·312	Houses, yards, garden, &c.	409	·664	Road.
			410	15·683	Wood, &c.

No. on Plan.	Area in Acres.	Remarks.
411	13·400	Arable, &c.
412	5·399	Arable.
413	6·042	Arable, &c.
414	·688	Houses, yards, rough pasture, &c.
415	3·861	Arable.
416	4·113	Rough pasture, whins, &c.
417	·341	Rough pasture, &c.
418	24·490	Arable, &c.
419	5·891	Arable.
420	4·558	Arable, &c.
421	3·037	Arable.
422	3·869	Arable.
423	5·862	Arable.
424	1·882	Rough pasture and whins.
425	5·577	Arable.
426	·401	Rough pasture and whins.
427	20·327	Arable, &c.
428	·521	Road.
429	15·987	Arable, rough pasture, &c.
430	1·252	Road.
431	5·087	Road.
432	3·890	Arable.
433	3·367	Arable.
434	3·880	Arable.
435	3·317	Arable.
436	·322	Houses, yard, &c.
437	6·935	Arable.
438	7·292	Arable.
439	7·693	Arable.
440	8·518	Arable.
441	11·502	Arable.
442	3·570	Arable.
443	8·637	Arable, &c.
444	1·570	Road.
445	1·583	Arable.
446	·180	Houses and yards.
447	4·697	Arable.
448	·515	Rough pasture, &c.
449	2·979	Arable, rough pasture, &c.
450	·784	Houses, yard, garden, rough pasture, &c.
451	7·714	Arable, &c.
452	11·584	Arable, rough pasture, &c.
453	1·808	Houses, yards, garden, rough pasture, &c.
454	12·767	Arable and rough pasture.
455	24·779	Arable.
456	5·682	Arable.
457	21·973	Arable.
458	·776	Road.
459	18·920	Arable.
460	3·172	Arable.
461	8·022	Arable.
462	6·037	Arable.
463	5·163	Arable, rough pasture, &c.
464	1·807	Arable.
465	·984	Rough pasture, &c.
466	13·109	Arable, houses, garden, &c.
467	21·549	Arable, rough pasture, &c.
468	15·714	Arable, &c.
469	18·480	Arable.
470	70·905	Arable, &c.
471	18·062	Arable.
472	·526	Houses, yards, &c.
473	2·064	Rough pasture, whins, &c.
473a	·421	Houses, gardens, &c.
474	9·774	Arable.
475	55·087	Rough pasture, whins, &c.
476	54·789	Rough pasture, whins, &c.
477	7·851	Houses, yards, gardens, &c.
478	4·944	Arable.
479	·497	Road.
480	1·799	Houses, yards, gardens, &c.
481	58·815	Rough pasture, whins, &c.
482	5·822	Rough pasture and whins.
483	14·825	Arable.
484	9·851	Arable.
485	1·751	Road.
486	11·050	Arable, &c.
487	·483	Houses, yard, garden, &c.
488	9·962	Arable, &c.

No. on Plan.	Area in Acres.	Remarks.
489	·501	Houses, yards, garden, &c.
490	·555	Road.
491	12·389	Arable.
492	22·186	Arable.
493	14·035	Pasture, &c.
494	18·946	Arable.
495	21·223	Arable.
496	29·763	Arable.
497	·637	Houses, yards, &c.
498	·172	Houses, yards, &c.
499	·513	Yard.
500	1·307	Rough pasture, whins, &c.
501	8·231	Houses, yards, gardens, &c.
502	·904	Houses, yards, gardens, arable, &c.
503	·258	Road.
504	·389	Arable, houses, &c.
505	·839	Arable, houses, &c.
506	9·111	Arable.
507	48·122	Arable.
508	8·241	Arable.
509	18·548	Rough pasture, whins, &c.
510	3·731	Arable.
511	8·911	Arable.
512	·714	Houses, yards, gardens, rough pasture, &c.
	6416·612	Area numbered.
	59·332	Foreshore (unnumbered).
	6475·944	

RECAPITULATION.

6055·974	Land.
98·089	Roads.
9·261	Railways.
253·288	Water.
59·332	Foreshore.
6475·944	Area of the part of the Parish of Fearn in the County of Ross.

COUNTY OF CROMARTY
(DETACHED, No. 4).

No. on Plan.	Area in Acres.	Remarks.
1	11·159	Arable.
2	15·827	Arable.
3	6·113	Arable.
4	14·693	Arable.
5	2·218	Arable.
6	28·586	Arable, &c.
7	5·070	Arable.
8	·546	Houses, yards, &c.
9	11·922	Arable.
10	·758	Road.
11	14·949	Arable.
12	1·597	Arable.
13	8·551	Rough pasture, whins, &c.
14	1·305	Road.
15	56·176	Arable.
16	1·189	Road.
17	·288	Arable.
18	·382	Houses and yards.
19	·331	Houses, rough pasture, garden, &c.
20	6·625	Arable.
21	1·655	Arable, house, &c.
22	1·530	Houses, ornamental ground, gardens, &c.
23	1·782	Road.
24	29·758	Arable.
25	66·220	Arable and trees.
26	1·477	Wood, &c.
27	64·055	Arable.
28	1·866	Road.
29	·348	Houses, yard, gardens, and rough pasture.
30	10·007	Arable.
31	6·632	Arable.
32	13·446	Arable.
33	3·477	Rough pasture.
34	·850	Road.
35	·859	Houses, rough pasture, garden, &c.
36	4·957	Arable, &c.
37	·389	Houses, yards, waste, &c.
38	·140	Garden and yards.
39	13·643	Arable, &c.

No. on Plan.	Area in Acres.	Remarks.
40	·146	Stackyard.
41	1·378	Houses, yard, garden, arable, &c.
42	3·651	Rough pasture, whins, &c.
43	21·040	Arable.
44	1·492	Rough heathy pasture, &c.
45	1·414	Road.
46	·120	Road.
47	·369	Houses, yards, garden, &c.
48	87·408	Arable, &c.
49	·530	Houses, yards, &c.
50	41·257	Arable, &c.
51	·180	Houses, garden, and yard.
52	21·195	Arable, &c.
53	1·404	Rough heathy pasture.
54	3·250	Rough heathy pasture.
55	1·273	Rough heathy pasture.
56	28·297	Arable, &c.
57	·397	House, waste, &c.
58	5·025	Rough heathy pasture, &c.
59	·707	Houses, yards, rough pasture, &c.
60	1·479	Arable, &c.
61	1·680	Arable.
62	9·254	Rough heathy pasture, &c.
63	2·514	Rough heathy pasture.
64	12·588	Arable.
65	1·080	Rough pasture, &c.
66	7·109	Rough pasture, &c.
67	1·282	Arable.
68	35·878	Loch Eye (part of).
69	5·908	Rough pasture, &c.
70	·400	Houses, garden, &c.
71	20·304	Arable, &c.
72	·528	Arable, house, &c.
73	·588	Rough pasture.
74	·968	Rough pasture, &c.
	733·469	

RECAPITULATION.

688·307	Land.
9·284	Roads.
35·878	Water.
733·469	Area of the part of the Parish of Fearn in the County of Cromarty (Detached, No. 4).

COUNTY OF CROMARTY
(DETACHED, No. 7).

No. on Plan.	Area in Acres.	Remarks.
1	·988	Heathy pasture.
2	7·949	Arable.
3	18·455	Heathy pasture.
4	2·545	Arable.
5	1·001	Houses, yard, &c.
6	9·656	Arable.
7	26·516	Arable.
8	8·385	Arable.
9	·320	House, garden, &c.
10	12·971	Arable, &c.
11	41·277	Arable, &c.
12	·328	Road.
13	·906	Arable.
14	·430	Houses, yards, &c.
15	·493	Houses, gardens, and arable.
16	1·699	Road.
17	·228	Houses and gardens.
18	45·161	Arable.
19	34·942	Arable, &c.
20	·279	Houses, rough pasture, arable, &c.
21	21·108	Arable, &c.
22	1·019	Wood.
23	·564	Wood, &c.
24	·193	Mound.
25	22·249	Arable, &c.
26	24·934	Arable, &c.
27	1·059	Arable.

No. on Plan.	Area in Acres.	Remarks.
28	1·600	Arable.
29	41·854	Arable.
30	1·373	Road.
31	·760	Houses, garden, ornamental ground, &c.
32	47·530	Arable, &c.
33	·511	House, rough pasture, garden, &c.
34	1·320	Wood.
35	14·408	Wood, &c.
36	1·777	Road.
37	·963	Houses, yard, garden, &c.
38	20·766	Wood.
39	6·176	Arable, &c.
40	·297	Houses, yard, garden, rough pasture, &c.
41	18·676	Arable.
42	1·193	Road.
43	·800	Houses, yard, garden, arable, &c.
44	·091	Yard and ruin.
45	1·312	Houses, rough pasture, &c.
46	19·569	Arable, &c.
47	8·787	Arable.
48	1·841	Road.
49	16·147	Arable, &c.
50	13·629	Arable, &c.
51	35·980	Arable, &c.
52	3·150	Wood.
53	8·860	Arable.
54	6·023	Arable.
55	12·211	Arable.
56	3·393	Arable, &c.
57	9·182	Arable.
58	37·726	Arable.
59	36·342	Arable, &c.
60	13·384	Arable, &c.
61	11·952	Arable, &c.
62	·697	Houses, yards, &c.
63	·723	Yard.
64	1·952	Houses, yards, arable, &c.
65	3·465	Arable.
66	1·759	House, wood, ornamental ground, &c.
67	1·040	House, gardens, &c.
68	13·998	Arable, &c.
69	·510	Road.
70	10·396	Arable.
71	·289	Road.
72	32·828	Arable.
73	29·572	Arable, &c.
74	14·198	Arable, &c.
75	31·738	Arable, &c.
75a	·128	Pond.
76	3·625	Road.
77	32·419	Arable, &c.
78	20·546	Arable, &c.
79	·414	Arable.
80	5·225	Shingle.
81	1·100	Arable, &c.
82	20·230	Arable, &c.
83	1·880	Arable.
84	30·919	Rough pasture, &c.
85	·366	Arable.
86	6·970	Shingle, &c.
87	17·737	Pasture, &c.
88	10·016	Rough pasture, &c.
89	·379	Rough pasture and arable.
	980·357	Area numbered.
	64·150	Foreshore (unnumbered.)
	1044·507	

RECAPITULATION.

967·594	Land.
12·635	Roads.
·128	Water.
64·150	Foreshore.
1044·507	Area of the part of the Parish of Fearn in the County of Cromarty (Detached, No. 7).

RECAPITULATION FOR THE PARISH.

Area in Acres.	
7711·875	Land.
120·008	Roads.
9·261	Railways.
289·294	Water.
123·482	Foreshore.
8253·920	Total area of the Parish of Fearn, in the Counties of Ross and Cromarty.

INDEX TO PLACES

IN THE

PARISH OF FEARN.

COUNTIES OF ROSS AND CROMARTY.

Name of Place.	No. of Sheet. 6-inch scale.	No. of Sheet. 25·344 in. scale.
Allan - -	LV.	2
Balblair - -	"	"
Balindrum - -	XLII.	15
Balinroich - -	LV.	2
Balintore - -	"	4
Balmuchy - -	XLII.	16
Balnagore - -	"	14
Cadboll - -	"	16
Cadboll Castle (remains of) -	"	"
Cadboll Cottage -	"	"
Cadboll Mount -	XLIII.	9
Cadbollmount -	"	"
Cadboll Point -	"	13
Cadboll Wood -	XLII.	16
Chapel (remains of)	LV.	4
Church (on site of Abbey) - -	XLII.	15
Clach Dubh -	LV.	4
Clashnamuiach -	XLII.	16
Clays of Allan -	LV.	2
Cockle Hill -	XLII.	8
Easter Ross -	"	15, 16
Fearn - -	"	15
Fearn Station -	"	14
Highland Railway	"	"
Hill of Fearn -	"	15
Hilton of Cadboll -	LV.	4
Inver - -	XLII.	7
Jessie Port -	XLII.	16
Knocknahar -	"	7, 8
Loans of Tullich -	LV.	3
Loandhu - -	XLII.	10, 14
Loch Eye - -	"	10, 11
Lochslin - -	"	7
Lochslin Castle (in ruins) - -	"	"
Lochslin Cottages	"	"
Lower Pitkerrie -	"	8, 12
Market Stance -	"	14
Meikle Rhynie -	"	11
Midoxgate - -	"	14
Moray Firth -	XLIII.	13
Mounteagle -	XLII.	10
Mulderg - -	"	15
North Balintore -	LV.	4
North Cadboll -	XLII.	12
Park of Balintore -	LV.	8
Pitkerrie - -	XLII.	12
Port Abb - -	LV.	4
Poulfock - -	XLII.	11
Rhynie - -	"	"
Shandwick Bay -	LV.	8
Sron Liath -	"	"
St. Mary's Chapel (remains of) -	XLIII.	9

Name of Place.	No. of Sheet.		Name of Place.	No. of Sheet.	
	6-inch scale.	25·344 in. scale.		6-inch scale.	25·344 in. scale.
Standing Stone (sculptured) -	LV.	4	Upper Pitkerrie -	XLII.	12
			Watertown -	,,	,,
Tom and Mary Port	,,	,,	Wester Balintore -	LV.	3
Tullich - -	,,	3			

LONDON:
Printed by George E. Eyre and William Spottiswoode,
Printers to the Queen's most Excellent Majesty,
For Her Majesty's Stationery Office.

PARISH OF FETLAR,

IN THE

COUNTY OF ORKNEY AND SHETLAND
(SHETLAND).

Price One Shilling.

s
)
y
s,
s
T
T
T
nt
F.
C.
W.
Def.
S.
the
of
sion,
lary,
(2.) The fences, &c., bounding either side of

ORDNANCE SURVEY OF SCOTLAND

PARISH OF FETLAR

ORKNEY & SHETLAND

(Shetland)

INDEX TO THE SHEETS

EXPLANATORY REMARKS

The Scale of the Parish Plans is the 1-2500th of the actual length on the ground, and is equal to 25·344 inches to a mile, or 3·157 chains to an inch, which is very approximately equal to one square inch to one acre, the square of 1·0018 inch being equal to one acre.

The length of each sheet is $1\frac{1}{2}$ miles, and the breadth 1 mile, the area of each sheet is therefore 960 acres.

Each enclosure has a reference number to the area which is given in this Book; in the case of towns and large villages encircled by a red band, one number and area only are given for the portion within the red band, unless they are contained in more than one parish, in which case a number is given for the portion included in each parish.

The Braces [⎩] on the plans are to indicate that the spaces so braced are included under the same reference number.

The Altitudes in feet above the Mean Level of the Sea are written thus —*31·4*.

The Scale of the County Plans is 6 inches to a mile, and each sheet contains 16 sheets of the Parish Plans. There is therefore a double reference number to each sheet of the Parish Plans, as VI. 9., the first number referring to the County Plans, the second number to the Parish Plans.

The dimensions of the sheets on the Six-inch scale being four miles by six miles, the area is twenty-four square miles, equal to 15,360 acres.

The following are the characters employed on the Ordnance Plans on the Scales of 1–2500, and 6 inches to a mile :—

County Names	C	Hundreds or Wards	H
Parishes, Ancient or Mother.....	P	Civil Parishes or Townships	T
Extra Parochial	E	Division of Townships	T

Municipal Wards.....W

Antiquities ..... ROMAN / Druidical or Saxon / Norman or Subsequent

The descriptions of the boundaries are shown by the following initials :—

Centre of Stream	*C.S.*	Centre of Fence	*C.F.*
Centre of Road	*C.R.*	Top of Cop	*T.C.*
Side of Stream or Drain ...	*S.S.* or *S.D.*	Centre of Wall	*C.W.*
Root of Hedge	*R.H.*	Defaced	*Def.*
Face of Wall	*F.W.*	Track of Stream.....	*T.S.*

Undefined..... *Und.*

Where a change occurs in the boundaries, the symbol [o—o] is used to show the part at which the change takes place.

N.B.—The areas are computed to the centre of fence, or other boundary of enclosure, except in the following cases :—

(1.) When the fence or other boundary is also the boundary of a Parish or other Civil Division, which does not follow the centre of the fence, the area is calculated to the Parish or other boundary, and not to the centre.

(2.) The fences, &c., bounding either side of a railway are included wholly within its area.

N.B.—To convert Decimal Fractions of an Acre into Roods and Perches, multiply the decimal first by 4 and then by 40, preserving the same number of decimals in the product.

Examples—

			Acres.				Acres.
			633·357				527·013
			4				4
			1·428				·052
			40				40
A.	R.	P.	17·120	A.	R.	P.	2·080
633	1	17		527	0	2	

TABLE

FOR CONVERTING DECIMAL PARTS OF AN ACRE INTO ROODS AND PERCHES.

Perch.	0 Rood.	1 Rood.	2 Roods.	3 Roods.	Perch.	0 Rood.	1 Rood.	2 Roods.	3 Roods.
0	·000	·250	·500	·750	21	·131	·381	·631	·881
1	·006	·256	·506	·756	22	.137	·387	·637	·887
2	·012	·262	·512	·762	23	·144	·394	·644	·894
3	·019	·269	·519	·769	24	·150	·400	·650	·900
4	·025	·275	·525	·775	25	·156	·406	·656	·906
5	·031	·281	·531	·781	26	·162	·412	·662	·912
6	·037	·287	·537	·787	27	·169	·419	·669	·919
7	·044	·294	·544	·794	28	·175	·425	·675	·925
8	·050	·300	·550	·800	29	·181	·431	·681	·931
9	·056	·306	·556	·806	30	·187	·437	·687	·937
10	·062	·312	·562	·812	31	·194	·444	·694	·944
11	·069	·319	·569	·819	32	·200	·450	·700	·950
12	·075	·325	·575	·825	33	·206	·456	·706	·956
13	·081	·331	·581	.831	34	·212	·462	·712	·962
14	·087	·337	·587	·837	35	·219	·469	·719	·969
15	·094	·344	·594	·844	36	·225	·475	·725	·975
16	·100	·350	·600	·850	37	·231	·481	·731	·981
17	·106	·356	·606	·856	38	·237	·487	·737	·987
18	·112	·362	·612	·862	39	·244	·494	·744	·994
19	.119	·369	·619	·869	40	·250	·500	·750	1·000
20	·125	·375	·625	·875					

PARISH OF FETLAR,

IN THE

COUNTY OF ORKNEY AND SHETLAND—(Shetland).

No. of Sheet and Plan and No. on Plan.	Area in Acres.
Sheet XII. 15 :—	
1	5·826
2	1·610
3	1·096
4	·380
5	·410
6	6·814
7	1·500
8	·634
9	4·158
10	5·485
11	3·356
12	·414
13	2·259
14	·908
15	2·632
16	6·060
17	3·308
18	6·224
19	·900
20	23·077
Sheet XIII. 13 :—	
21	5·241
22	·357
23	·240
23a	14·230
24	33·045
25	33·341
26	10·014
27	·407
28	27·925
29	10·445
30	·535
31	4·055
32	·230
33	·658
Sheet XIII. 14 :—	
34	1·179
Sheet XIII. 14 :— (*cont^d.*)	
35	·732
36	·189
Sheet XVII. 3 :—	
37	·130
38	·212
39	1·821
40	4·120
41	3·562
42	191·329
43	1·183
44	·589
45	·241
46	1·365
47	·711
48	·498
49	·261
50	5·092
51	1·440
52	1·983
53	·431
54	·170
55	1·637
56	2·206
57	1·503
58	1·466
59	·260
60	·558
61	·478
62	19·789
63	3·262
64	3·518
65	·557
66	·857
67	6·997
68	·301
69	·821
70	10·844
71	4·102
Sheet XVII. 3 :— (*cont^d.*)	
72	·375
73	1·575
74	·466
75	138·789
76	5·880
77	1·450
78	·102
79	4·853
80	1·757
81	·963
82	4·343
83	·169
84	4·379
85	4·674
86	2·111
87	2·319
88	20·563
89	1·846
90	·597
91	1·203
92	1·284
93	1·225
94	·730
95	1·155
96	·961
97	·316
98	4·606
99	·205
100	2·754
101	·324
102	·192
103	1·923
104	2·544
105	1·881
106	·673
107	1·418
108	14·213
109	·085
110	5·955

No. of Sheet and Plan and No. on Plan.	Area in Acres.
Sheet XVII. 3 :—	
(*cont*^{d}.) 111	1·268
112	·187
113	·178
114	3·258
115	8·711
Sheet XVII. 4 :—	
116	3·286
117	·748
118	·770
119	·194
120	·513
121	1·034
122	3·033
123	·548
124	·300
125	·840
126	·719
127	·152
128	·514
129	·477
130	1·821
131	1·257
132	·104
133	2·872
134	4·235
135	·222
136	6·735
137	·752
138	1·022
139	3·489
140	14·798
141	·777
142	1·024
143	2·152
144	1·405
145	·803
146	1·120
147	·768
148	1·330
149	·656
150	1·941
151	·133
152	·115
153	1·321
154	1·133
155	2·041
156	·755
157	·540
158	·159
159	1·638

No. of Sheet and Plan and No. on Plan.	Area in Acres.
Sheet XVII. 4 :—	
(*cont*^{d}.) 160	4·113
161	·282
162	2·235
163	7·230
164	10·105
165	2·827
166	·180
167	20·280
168	72·959
169	·529
170	·273
171	4·461
172	·533
173	2·053
174	1·206
175	·612
176	·099
177	2·423
178	5·716
179	·357
180	1·110
181	·684
182	91·005
183	1·942
184	2·721
185	·223
186	1·145
187	·514
188	·321
189	·785
190	1·669
191	1·427
192	1·377
193	1·802
194	1·457
195	·350
196	3·613
197	4·216
198	1·726
199	1·280
200	1·239
201	1·166
202	5·393
203	·142
204	·607
Sheet XVIII. 1 :—	
205	·215
206	35·828
207	5·360
208	·693

No. of Sheet and Plan and No. on Plan.	Area in Acres.
Sheet XVIII. 1 :—	
(*cont*^{d}.) 209	·951
210	1·456
211	4·480
212	3·662
213	1·572
214	2·105
215	·139
216	90·740
217	4·265
218	1·537
219	·381
220	2·473
221	·559
222	1·281
223	·887
224	1·005
225	5·231
226	·251
227	12·746
228	2·676
229	·558
230	5·515
231	4·845
232	2·922
233	19·580
234	1·489
235	183·381
236	·260
237	·317
238	·282
239	2·937
240	3·462
241	3·244
242	1·065
243	2·315
244	3·879
245	1·058
246	1·013
247	1·542
248	·812
249	118·108
250	·161
251	·131
252	3·544
253	·567
254	1·084
255	2·249
256	2·503
257	·381
258	2·204
259	1·815

No. of Sheet and Plan and No. on Plan.	Area in Acres.
Sheet XVIII. 1 :—	
(*cont^d.*) 260	·599
261	3·120
Sheet XVII. 8 :—	
262	1·632
263	3·573
264	2·808
265	·477
266	16·164
267	·222
268	4·243
269	·204
270	9·780
271	1·429
272	4·524
273	·578
274	5·411
275	3·054
276	7·877
277	·141
278	·429
279	·307
280	2·504
281	2·046
282	·208
283	·229
Sheet XVIII. 5 :—	
284	·523
285	2·760
286	·114

No. of Sheet and Plan and No. on Plan.	Area in Acres.
Sheet XVIII. 5 :—	
(*cont^d.*) 287	12·683
288	1·681
289	1·450
290	·939
291	5·924
292	1·695
293	·510
294	·519
295	1·371
296	1·569
297	1·153
298	·428
299	·179
300	2·954
301	6·504
302	1·284
303	5·990
304	·417
305	1·440
306	1·963
307	4·851
308	7·239
309	1·168
310	1·281
311	5·435
312	·462
313	1·328
314	·684
315	1·484
316	17·034
317	·579

No. of Sheet and Plan and No. on Plan.	Area in Acres.
Sheet XVIII. 5 :—	
(*cont^d.*) 318	2·271
319	·479
320	·152
321	6·451
322	2·824
323	·202
324	·811
325	·955
326	14·197
327	4·610
328	·720
329	7·119
330	·663
331	·964
332	1·468
333	1·587
334	2·016
335	356·719
336	·711
337	·709
338	1·955
Sheet XVIII. 9 :—	
339	3·026
340	·186
341	·175
	2217·101

RECAPITULATION.

2150·239	Land.
1·854	Roads.
65·008	Water.
2217·101	Area of the numbered part of the Parish.

No. of Sheet and Plan.	Area in Acres.
UNNUMBERED.	
Principally on Six-inch Scale.	
Sheets XII., XIII., XVII., XVIII. :—	
Moorland, &c. - - -	7694·049
Foreshore - - -	149·495
Papil Water - - - -	61·186
Loch of Winyadepla - -	8·922
Water collectively - - -	2·892
	7916·544

No. of Sheet and Plan.	Area in Acres.
URIE LINGEY.	
Sheet XII. :—	
Rough pasture - - -	43·928
Foreshore - - -	11·954
	55·882
DAAEY.	
Sheet XII. :—	
Rough pasture - -	14·702
Foreshore - - - -	8·564
	23·266

RECAPITULATION FOR THE PARISH.

Area in Acres.	
9902·918	Land.
1·854	Roads.
138·008	Water.
170·013	Foreshore.
10212·793	Total area of the Parish of Fetlar, in the County of Orkney and Shetland (Shetland).

INDEX TO PLACES

IN THE

PARISH OF FETLAR.

COUNTY OF ORKNEY AND SHETLAND—(Shetland).

Name of Place.	No. of Sheet. 6-inch scale.	No. of Sheet. 25·344 in. scale.
Aith - -	XVII.	4
Aithbank - -	"	8
Baela - -	"	4
Baelans - -	"	3
Baeligord - -	XVIII.	5
Clothin - -	XVII.	3
Crossbister -	XII.	15
Cunnisgord - -	XVIII.	5
Church - -	XVII.	3
Everland - -	XVIII.	1
Feal - -	XVII.	4
Funzie - -	XVIII.	1, 5
Free Church -	XVII.	4
Gamligarth - -	XVIII.	1
Gardie - -	"	"
Gruting - -	XVII.	4
Haa of Funzie -	XVIII.	5
Heogravalta -	XIII.	13
Herra - -	XVII.	3
Hestaness - -	XIII.	13
Houbie - -	XVII.	3
Houll - - -	XVIII.	5
Kirkhouse - -	"	1
Kirkell - -	"	"
Leegarth - -	XVII.	4
Litlaland - -	XVIII.	5
Longhouse - -	"	1
Lowerknowes -	"	5
Mucklegarth -	XVII.	4
Manse - -	"	3
Manse - - -	"	4
Newerhouse -	"	3
Northdale - -	XII.	15
Rulliapund -	XVII.	4
Setter - - -	"	"
Shirva - -	"	"
Skarpigarth - -	"	"
Smithfield - -	XVIII.	1
Southdale - -	XVII.	3
Souther House -	XVIII.	5
Springfield - -	XVII.	3
Stanetaft - -	XVIII.	5
Still (School) -	XVII.	4
Strand - - -	XVIII.	1
Sweinkatofts -	XVII.	4
Taften - - -	XIII.	13
Tafts - -	XII.	15
Tansyknowes -	XVII.	3
Tiptoby - -	"	"
Toft - - -	XVIII.	1
Toll - -	XII.	15
Tresta - - -	XVII.	3
Upperknowes -	XVIII.	5
Velzie - -	XVII.	3
Woodenbreck -	XVIII.	5

LONDON:
Printed by George E. Eyre and William Spottiswoode,
Printers to the Queen's most Excellent Majesty.
For Her Majesty's Stationery Office.
[1061.—50.—3/80.]

16.

ORDNANCE SURVEY OF SCOTLAND.

BOOK OF REFERENCE TO THE PLAN

OF THE

PARISH OF FETTERCAIRN,

IN THE

COUNTY OF KINCARDINE,

CONTAINING 13803·274 ACRES.

COLONEL SIR HENRY JAMES, R.E., F.R.S., F.G.S., &c.,
SUPERINTENDENT OF THE ORDNANCE SURVEY.

PRINTED AT THE ORDNANCE SURVEY OFFICE, SOUTHAMPTON.

1864.

Price Two Shillings.

ground,
l to one

AGENTS FOR THE SA

the area

ook.

LONDON	Mr. E. Bumpus, 6, Holborn
	Mr. J. Arrowsmith, 35, H Square, South Kensington
	Messrs. Longman & Co., ternoster Row, E.C.
	Mr. E. Stanford, 6, Charing
	Messrs. Vacher & Son, 29, ment Street, S.W.
	Messrs. Smith & Son, 63,
	Mr. H. Allnutt, 200, Fleet
	Mr. B. Quaritch, 15, Picca
	Messrs. G. Philip & Son, 3 Street, E.C.; & Liverpo
	Mr. J. Wyld, 457, Strand,
	Messrs. Letts, Son, & Co., Exchange, E.C.
	Messrs. Bacon & Co., 48, Pat
APPLEBY	Mr. J. Whitehead.
ALNWICK	Mr. M. Smith.
BATH	Messrs. Sims & Son.
BIRMINGHAM	Mr. H. Wright (Late N
BEVERLEY	Mr. John Kemp.
BOLTON	Mr. H. Bradbury.
BRADFORD	Mr. Henry Gaskarth, We
BRISTOL	Mr. John Lavars.
BISHOP AUCKLAND	Mr. M. Braithwaite.
BARNARD CASTLE	Messrs. J. & R. W. Atkin
BRIGHTON	Mr. T. Page.
BURSLEM	Mr. Evans, 55, Wharf Str
CLEVELAND, Yorks.	Mr. George Dixon.
CARDIFF	Mr. Hugh Bird.
CARLISLE	Messrs. Thurnham & Son
CHELMSFORD	Mr. Thomas B. Arthy.
COCKERMOUTH	Mrs. M. Bailey.
CAMBRIDGE	Messrs. Macmillan & Co.
DARLINGTON	Mr. H. Penney.
DURHAM	Mr. George Andrews.
DOVER	Messrs. M. C. & F. Batch
DEVIZES	Mr. H. Bull.
DEVONPORT	Mr. G. W. Hearle.
EXETER	Mr. W. Clifford.
FAREHAM	Mr. George Sutton.
GLOUCESTER	Mr. John Bellows.
GREAT AYTON, nr. Stokesley, Yorks.	Mr. G. Dixon.
HARROW	Mr. W. Winkley.
HARTLEPOOL	Messrs. Pearson & Co.
HUDDERSFIELD	Mr. A. L. Peace.
KIRKBY LONSDALE	Mr. R. Morphet.
KENDAL	Mr. T. Atkinson.

cluded
4.
ontains
ference
Plans,
Scales

W

T

T

on

quent

C.F.
T.C.
C.W.
Def.
T.S.

the

Messrs. Johnston. 4, St

the change takes place.

,E OF THE ORDNANCE PLANS.

ENGLAND.

ı Bars.	Keswick	Mr. James Mayo.
.ereford	Lancaster	Messrs. E. & J. L. Milner, 37 & 38, Church Street.
n.		
39, Pa-	Liverpool	Messrs. G. Philip, Son, & Nephew, 49 & 51, South Castle Street.
		Messrs. Webb & Hunt, 9, Castle St.
; Cross.	Longton	Mr. F. S. Wright.
Parlia-	Maryport	Mr. John Adair.
[Cross.	Malton	Mr. H. Smithson. [New Road.
Jharing	Manchester	Mr. W. T. Hansbrow, 111, Bury
Street.		Mr. E. Slater, 16, St. Ann's Square.
dilly.	North Shields ..	Mr. J. Phillipson.
2, Fleet	Norwich	Mr. H. Pigg.
ɔl.	Newcastle	Mr. R. Turner.
West.	Newport, I. W. ..	Mr. Gubbins.
; Royal	Oldham.....	Mrs. Hannah Hirst.
w, E.C.	Oxford	Messrs. Spiers & Son.
ermoster	Pembroke	Mr. R. C. Treweeks.
	Penrith	Mr. B. T. Sweeten.
Vright).	Portsmouth	Mr. W. H. Charpentier.
ıpper &	Portsea	Mr. Griffin.
	Plymouth	Mr. J. Land.
	Preston	Mr. R. Veevers.
;tgate.	Reading	Mr. G. Lovejoy.
	Rochdale.....	Messrs. E. Wrigley & Son.
	Richmond, Yorks.	Mr. J. Bell.
;son.	Ripon.....	Messrs. Johnston & Co.
	Ryde, Isle of Wight	Mr. James Mason.
eet.	Scarborough	Mr. S. W Theakstone.
	Settle	Messrs. Wildman & Son.
	Sheffield	Mr. H. Pawson.
;.	Swansea	Messrs. Pearse & Brown.
	Stockton-on-Tees	Messrs. Jennett & Co.
	Southampton	Mr. W. Sharland.
		Mr. J. J. Bennett.
	Sunderland	Mr. W. H. Hills.
	Thirsk	Mr. W. Bransby.
eller.	Torquay	Mr. W. T. Fisher.
	Ulverston	Mr. J. Jackson.
	Ventnor, I. W. ..	Mr. J. Briddon.
	Wakefield	Messrs. Hicks & Allen.
	Weymouth	Mr. R. J. Major, 13, St. Mary's St.
	Whitby.....	Mr. William Newton.
	Whitehaven	Messrs. Callender & Dixon.
	Wigan	Mr. S. G. Bucknall.
	Windermere	Mr. J. Garnett.
	Wolsingham	Mr. J. Chapman, Postmaster, &c.
	Workington	Mr. W. H. Moss.
	York	Mr. J. Glaisby.
		Mr. J. Sampson.

SCOTLAND.

. Andrew	.....	Messrs. J. Smith & Son.

EXPLANATORY REMARKS.

The Scale of the Parish Plans is the 1-2500th of the actual length on the ground, and is equal to 25·344 inches to a mile, which is very approximately equal to one square inch to one acre, the square of 1·0018 inch being equal to one acre.

The length of each sheet is one and a-half miles, and the width one mile, the area of each sheet is therefore 960 acres.

Each enclosure has a reference number to the area which is given in this Book.

The Braces [ ] on the plans are to indicate that the spaces so braced are included under the same reference number.

The Altitudes in feet above the Mean Level of the Sea are written thus —31·4.

The Scale of the Plans of the County is 6 inches to a mile, and each sheet contains the same area as 16 sheets of the Parish Plans. There is, therefore, a double reference number to each sheet as VI. 9., the Roman Numerals referring to the County Plans, the Arabic Figures to the Parish Plans.

The following are the characters employed on the Ordnance Plans on the Scales of 1·2500 and 6 inches to a mile:—

County Names	C	Hundreds or Wards	W
Parishes	P	Townships	T
Extra Parochial	E	Division of Townships	T

Antiquities ..... ROMAN / Druidical or Saxon / Norman or Subsequent

The descriptions of the boundaries are shown by the following initials:—

Centre of Stream	*C.S.*	Centre of Fence	*C.F.*
Centre of Road	*C.R.*	Top of Cop	*T.C.*
Side of Stream or Drain	*S.S.* or *S.D.*	Centre of Wall	*C.W.*
Root of Hedge	*R.H.*	Defaced	*Def.*
Face of Wall	*F.W.*	Track of Stream	*T.S.*

Undefined ..... *Und.*

Where a change occurs in the boundaries, the symbol [o—o] is used to show the part at which the change takes place.

TABLE

FOR CONVERTING DECIMAL PARTS OF AN ACRE INTO ROODS AND PERCHES.

Perches.	0 Rood.	1 Rood.	2 Roods.	3 Roods.	Perches.	0 Rood.	1 Rood.	2 Roods.	3 Roods
0	·000	·250	·500	·750	21	·131	·381	·631	·881
1	·006	·256	·506	·756	22	·137	·387	·637	·887
2	·012	·262	·512	·762	23	·144	·394	·644	·894
3	·019	·269	·519	·769	24	·150	·400	·650	·900
4	·025	·275	·525	·775	25	·156	·406	·656	·906
5	·031	·281	·531	·781	26	·162	·412	·662	·912
6	·037	·287	·537	·787	27	·169	·419	·669	·919
7	·044	·294	·544	·794	28	·175	·425	·675	·925
8	·050	·300	·550	·800	29	·181	·431	·681	·931
9	·056	·306	·556	·806	30	·187	·437	·687	·937
10	·062	·312	·562	·812	31	·194	·444	·694	·944
11	·069	·319	·569	·819	32	·200	·450	·700	·950
12	·075	·325	·575	·825	33	·206	·456	·706	·956
13	·081	·331	·581	·831	34	·212	·462	·712	·962
14	·087	·337	·587	·837	35	·219	·469	·719	·969
15	·094	·344	·594	·844	36	·225	·475	·725	·975
16	·100	·350	·600	·850	37	·231	·481	·731	·981
17	·106	·356	·606	·856	38	·237	·487	·737	·987
18	·112	·362	·612	·862	39	·244	·494	·744	·994
19	·119	·369	·619	·869	40	·250	·500	·750	1·000
20	·125	·375	·625	·875					

N.B.—To convert Decimal Fractions of an Acre into Roods and Perches, multiply the decimal first by 4 and then by 40, preserving the same number of decimals in the product.

Examples—

A.	R.	P.	Acres.
			633·357
			4
			1·428
			40
633	1	17	17·120

A.	R.	P.	Acres.
			527·013
			4
			·052
			40
527	0	2	2·080

PARISH OF FETTERCAIRN,

IN THE

COUNTY OF KINCARDINE.

No. on Plan.	Area in Acres.	Description.	No. on Plan.	Area in Acres.	Description.
1	1989·749	Rough heathy pasture.		3381·717	*Brought forward.*
2	·182	Poud.	35	·198	Wood.
3	726·428	Rough heathy pasture.	36	9·275	Arable.
4	124·390	Wood (Monduff).	37	1·551	Road & house.
5	28·504	Wood (Brawlinmuir).	38	31·068	Arable, rough pasture, &c.
6	3·012	Rough pasture.			
7	17·846	Arable.	39	9·398	Arable.
8	24·136	Arable & scattered trees	40	12·941	Arable, rough pasture, &c.
9	24·488	Arable & scattered trees			
10	22·917	Arable.	41	·381	Occupation road.
11	23·300	Arable.	42	·196	House & garden.
12	·978	Occupation road.	43	1·650	Wood.
13	53·913	Arable & gravel pit.	44	9·322	Arable.
14	2·066	Houses, yards, garden, &c. (Delalie).	45	2·173	Occupation road.
			46	1·018	Houses, yards, garden, arable, &c. (Crichieburn).
15	14·715	Arable, rough pasture, &c.			
16	18·471	Arable, scattered trees, &c.	47	21·620	Arable.
			48	·206	Road.
17	·138	Wood.	49	15·331	Wood (Croftangry).
18	·328	House, yard, & garden.	50	19·430	Arable.
19	14·123	Arable.	51	1·786	Wood.
20	41·647	Wood (Bogs of Delalie)	52	16·520	Arable.
21	43·289	Wood (Herdhill).	53	4·858	Arable.
22	34·654	Wood (Crichieburn).	54	5·022	Arable.
23	60·841	Wood (Garrol).	55	2·099	Wood.
24	24·880	Wood (Newbigging).	56	6·713	Arable.
25	3·809	Pasture, ruins, &c.	57	8·402	Arable.
26	18·120	Arable.	58	8·365	Arable.
27	·475	Rough pasture.	59	7·052	Wood (Newbigging Belt).
28	24·006	Arable.			
29	6·806	Wood (Bogendollo Belt).	60	·311	Houses, yards, & gardens.
30	10·792	Arable.	61	18·886	Arable & rough pasture.
31	9·320	Arable.	61a	·306	Pond.
32	8·305	Arable.	62	18·473	Arable.
33	3·991	Wood (Newbigging Belt).	63	19·854	Arable.
			64	·695	Wood.
34	1·098	Gardens and waste ground.	65	1·124	Wood.
			66	16·093	Arable.
	3381·717	*Carried forward.*		3654·034	*Carried forward.*

No. on Plan.	Area in Acres.	Description.	No. on Plan.	Area in Acres.	Description.
	3654·034	*Brought forward.*		3945·326	*Brought forward.*
67	21·657	Arable.	107	34·969	Arable, rough heathy pasture, & whins.
68	12·346	Arable.			
69	·662	Rough pasture.	108	·024	Arable.
70	·304	Pond.	109	·463	Arable.
71	·215	House, yard, & garden.	110	21·935	Arable, rough pasture, &c.
72	·431	House, yard, garden, &c.	111	·075	House & yard.
73	·445	Arable.	112	10·896	Arable.
74	·043	Wood.	113	9·740	Arable.
75	1·048	Houses, yards, garden, &c. (Bogendollo).	114	11·782	Arable.
			115	8·063	Arable & ruin.
76	8·707	Arable.	116	11·162	Arable, rough pasture, &c.
77	37·042	Arable.			
78	·170	Houses, yard, & garden.	117	·766	Rough pasture & whins.
			118	2·325	Houses, yards, garden, road, &c. (Mains of Balfour).
79	·086	House & garden.			
80	·757	Houses, yard, & garden.	119	9·255	Arable, scattered trees, &c.
81	·053	House & yard.			
82	2·783	Ornamental ground.	120	9·451	Arable, rough pasture, &c,
83	·227	Private road.			
84	·304	House and bleaching green.	121	9·705	Arable.
			122	·322	House, garden, & wood (Hillhead).
85	·842	Road.			
86	·138	Wood.	123	6·852	Arable, rough pasture, &c.
87	7·190	Wood.			
88	4·744	Ornamental ground, wood, &c. (Fasque).	124	8·201	Arable.
			125	·062	Wood.
89	·642	House & yard (Fasque).	126	1·018	Houses, yards, garden, &c. (East Mains of Balfour).
90	2·721	Ornamental ground (Fasque).			
91	2·736	Wood.	127	·574	Wood.
92	·346	St. Andrew's Episcopal Chapel & grass plot.	128	·226	Dam.
			129	14·037	Arable & rough pasture
			130	20·584	Arable.
93	3·157	Wood.	131	13·886	Arable.
94	9·073	Arable.	132	·600	Occupation road.
95	17·526	Wood (Droich).	133	8·414	Arable.
96	57·640	Ornamental ground.	134	13·245	Arable.
97	·467	Road.	135	1·909	Arable.
98	·716	Rough pasture.	136	11·635	Arable.
99	3·558	Stream (Garroll).	137	12·224	Arable.
100	·263	Stream (Auchnull).	138	24·533	Arable & rough pasture
101	56·452	Wood (Balfour).	139	25·827	Arable.
102	·459	Occupation road.	140	·964	Wood.
103	4·638	Arable.	141	19·495	Arable.
104	5·169	Arable.	142	13·607	Arable.
105	25·348	Rough heathy pasture & whins.	143	20·557	Arable.
			144	11·238	Arable.
106	·187	Pond.	145	2·908	Wood.
	3945·326	*Carried forward.*		4318·855	*Carried forward.*

No. on Plan.	Area in Acres.	Description.	No. on Plan.	Area in Acres.	Description.
	4318·855	*Brought forward.*		4646·432	*Brought forward.*
146	13·062	Arable.	186	2·472	Arable & rough pasture
147	·153	Sheepfold.	187	·768	Rough pasture & furze.
148	7·806	Rough pasture & whins.	188	35·969	Arable.
149	24·478	Arable & strip of wood.	189	·523	Wood.
150	·658	Wood.	190	·166	Wood.
151	3·982	Arable.	191	1·781	Houses, yards, gardens, &c. (Nether Thaneston).
152	·235	House, yard, & garden.			
153	1·067	Wood.			
154	2·319	Houses, yards, garden, &c. (Mains of Balnakettle).	192	·309	House, yard, & garden.
			193	24·748	Arable & rough pasture
			194	·323	Pond.
155	·867	Rough pasture, whins, &c.	195	12·374	Wood (Thaneston Belt)
			196	10·900	Public road.
156	·730	Dam.	197	16·146	Arable.
157	·115	House & garden.	198	15·602	Backhows Plantation.
158	·336	Dam.	199	54·650	Arable.
159	30·656	Wood (Balnakettle).	200	68·865	Arable.
160	18·112	Arable & rough pasture	201	28·372	Arable.
161	1·526	Rough pasture, &c.	202	·545	Houses, garden, and arable.
162	·134	Dam.			
163	13·015	Arable.	203	22·066	Arable & rough pasture
164	1·333	Houses, yards, garden, &c. (Upper Thaneston).	204	·652	House, garden & cart road.
			205	23·175	Arable, rough pasture, &c.
165	·297	House & yard.			
166	·686	Occupation road.	206	4·107	Arable.
167	13·517	Arable & rough pasture	207	1·321	Houses, yards, garden, & arable (Upper Mill)
168	17·709	Arable & rough pasture			
169	1·596	Occupation road.	208	17·284	Arable.
170	·765	Wood.	209	7·079	Arable.
171	12·944	Arable.	210	2·476	Wood.
172	1·520	Wood.	211	40·986	Arable.
173	25·507	Arable.	212	27·325	Arable.
174	56·906	Arable.	213	26·623	Arable.
175	4·559	Rough pasture, &c.	214	·693	Dam.
176	24·080	Arable.	215	·453	Road.
177	·249	Wood (Fountain Hillock).	216	2·612	Arable.
			217	2·194	Arable.
178	1·057	Houses, yards, & garden (Cauldcots).	218	3·869	Arable.
			219	4·381	Arable.
179	·296	Houses, yard, & garden.	220	·489	Houses, yards, garden, & wood (Stanke'e).
180	26·466	Arable, rough pasture, &c.	221	1·280	Arable.
			222	·681	House, gardens, & road.
181	5·583	Arable.	223	39·493	Arable.
182	·552	Pond.	224	·119	Wood (Lady's Knowe).
183	8·371	Public road.	225	·178	Wood.
184	4·041	Arable.	226	14·902	Arable.
185	·292	Houses, garden, wood, &c.	227	·170	Road.
			228	·164	Wood.
	4646·432	*Carried forward.*		5165·717	*Carried forward.*

No. on Plan.	Area in Acres.	Description.
	5165·717	*Brought forward.*
229	1·907	Houses & nursery.
230	·276	Wood.
231	60·470	Broom Wood, Spey Bank, & Boat House Wood.
232	2·131	Wood (The Octagon).
233	20·888	Arable.
234	·894	Wood.
235	·073	Wood (island).
236	19·357	Lake.
237	·314	Wood (island).
238	·314	Wood (island).
239	·007	Boat house.
240	·217	Wood.
241	·131	House, yard, & garden.
242	4·210	Houses, garden, &c.
243	·615	Pasture.
244	·225	Wood.
245	·277	Dam.
246	·711	Wood.
247	2·616	Houses, yards, garden, &c. (Home Farm).
248	·156	Wood.
249	·020	House.
250	31·856	Ornamental ground.
251	30·697	Ornamental ground.
252	1·081	Road.
253	27·876	Arable.
254	·469	Wood.
255	·415	Road, &c.
256	3·310	Wood.
257	·559	Wood.
258	·082	House & garden.
259	·307	Road.
260	1·325	Houses, yards, gardens, &c. (Old Mains).
261	·879	Rough pasture & furze.
262	3·791	Wood (Old Mains Belt)
263	·064	House & yard.
264	1·299	Houses, yards, gardens, &c. (Mains of Fasque).
265	·616	Wood.
266	1·168	Arable.
267	2·952	Wood (Strathywell Belt).
268	·060	Road.
269	5·019	Public road.
270	·052	Garden.
271	13·315	Wood (The Lake Belt).
272	18·508	Arable.
	5427·226	*Carried forward.*

No. on Plan.	Area in Acres.	Description.
	5427·226	*Brought forward.*
273	4·912	Arable (ornamental).
274	7·693	Arable (ornamental).
275	1·421	Wood.
276	·179	House, yard, & garden.
277	5·855	Pasture (ornamental).
278	14·947	Arable (ornamental).
279	·207	House, yards, &c.
280	·211	Road.
281	3·059	Wood.
282	13·791	Arable (ornamental).
283	14·422	Arable (ornamental).
284	13·466	Arable.
285	11·518	Arable.
286	·604	Wood.
287	·346	Wood.
288	33·496	Arable.
289	37·809	Crow Wood & Tofts Belt.
290	22·496	Arable.
291	·318	Cart road.
292	1·819	Wood.
293	10·766	Arable.
294	1·555	Wood.
295	9·580	Arable.
296	5·518	Arable.
297	1·010	Wood.
298	2·089	Houses, yards, & garden (Mains of Fettercairn).
299	·305	Pond.
300	·249	Curling pond.
301	10·197	Arable & trees.
302	13·920	Houses, yards, gardens, shrubberies, &c. (Fettercairn House).
303	11·153	Arable.
304	·951	Curling pond.
305	·387	Pond.
306	·691	Pond.
307	·196	Strip of pasture.
308	·269	Wood.
309	3·053	Arable.
309a	·149	Arable.
310	14·915	Arable.
311	·627	Pond.
312	4·781	Wood.
313	12·692	Arable.
314	1·234	Wood.
315	·274	House, yard, & garden (Rushiemyre Cottage)
	5722·356	*Carried forward.*

No. on Plan.	Area in Acres.	Description.
	5722·356	*Brought forward.*
316	2·023	Wood & rough pasture.
317	18·662	Arable.
318	5·593	Wood, &c.
319	·042	Strip of pasture.
320	·413	Road.
321	15·717	Arable.
322	·932	Wood.
323	·338	Wood.
324	·262	Wood.
325	·307	House, yard, & garden (Lochodly Lodge).
326	5·259	Wood.
327	20·123	Barras Hill Plantation.
328	·910	Occupation road.
329	3·225	Parish road.
330	4·674	Wood.
331	16·223	Arable.
332	1·493	Wood.
333	17·143	Arable.
334	1·758	Houses, yards, garden, arable, &c. (West Woodtown).
335	7·398	Parish road.
336	31·712	Arable.
337	33·906	Arable.
338	3·402	Wood.
339	26·944	Arable.
340	49·034	Barras Hill Plantation.
341	1·855	Occupation road.
342	1·667	Wood.
343	5·273	Wood.
344	4·554	Wood.
345	2·587	Wood.
346	9·474	Arable (Den of Woodtown).
347	22·145	Arable.
348	·361	Houses, yard, & garden (East Woodtown).
349	·222	Houses, yards, & gardens.
350	·305	Wood.
351	·895	Wood.
352	2·081	Wood.
353	·137	Whins, &c.
353a	·107	Rough pasture.
354	6·341	Arable.
355	11·886	Arable.
356	20·193	Arable.
357	·830	Public mill road.
358	·289	Dam.
	6081·051	*Carried forward.*

No. on Plan.	Area in Acres.	Description.
	6081·051	*Brought forward.*
358a	1·540	Houses, yards, garden, wood, &c. (Mid Mains of Balfour).
359	8·566	Arable.
360	23·308	Arable.
361	7·737	Arable.
362	19·362	Arable.
363	·382	Old quarry.
364	3·280	Wood.
365	·210	Dam.
366	39·090	Arable.
367	1·130	Wood.
368	·221	Mill road.
369	1·389	Wood.
370	30·507	Arable.
371	12·752	Wood.
372	66·287	Arable.
373	3·880	Wood.
374	16·002	Arable.
375	12·922	Arable.
376	4·610	Wood.
377	1·526	Houses, yards, garden, wood, &c. (Thornyhill).
378	·205	Dam.
379	33·196	Arable.
380	4·482	Wood.
381	·491	Wood.
382	·983	Wood.
383	4·702	Arable.
384	22·100	Arable.
385	·685	Houses, yards, garden, & road (Mill of Woodtown).
386	4·569	Public mill road.
387	33·148	Arable.
388	·552	House, garden, & road.
389	20·979	Arable.
390	128·789	Wood (Barna).
391	23·242	Arable.
392	35·118	Arable.
393	41·558	Arable.
394	7·323	Arable.
395	2·931	Stream (Cauldron).
396	27·626	Arable.
397	33·338	Arable.
398	2·166	Occupation road.
399	·675	Houses, garden, and arable.
400	·328	Pond.
	6764·938	*Carried forward.*

No. on Plan.	Area in Acres	Description.
	6764·938	*Brought forward.*
401	2·485	Houses, yards, garden, &c. (Mains of Balbegno).
402	·929	Wood.
403	2·788	Wood.
404	19·544	Arable.
405	61·278	Arable.
406	51·437	Arable.
407	·276	Houses, yard, & gardens.
408	·165	House, yard, & garden.
409	·272	Houses, yard, & garden (Cairnton).
410	·306	House, yard, & garden (Brittle Root).
411	·267	House, yard, & garden (The Bog).
412	·902	Wood (Tod Hillock).
413	·466	Houses, yard, & garden (Muttonholes).
414	·403	House, yard, & garden (Taid's Nest).
415	7·381	Arable.
416	205·841	Arable.
417	2·950	Occupation road.
418	·323	Cart road.
419	·987	Houses, yard, & garden (Balmain).
420	23·289	Arable.
421	18·186	Arable.
422	37·387	Arable.
423	·989	Houses, yard, & garden.
424	16·541	Arable & trees.
425	1·547	Wood.
426	14·798	Arable & wood.
427	·744	Houses & yards.
428	2·285	Houses, yards, garden, wood, &c. (Balbegno Castle).
429	·282	Road.
430	·258	Wood.
431	49·063	Arable.
432	6·681	Arable.
433	4·891	Arable.
434	6·581	Arable.
435	34·250	Arable.
436	·371	Houses, yard, & road.
437	1·084	Arable.
438	·234	Garden.
	7343·399	*Carried forward.*

No. on Plan.	Area in Acres.	Description.
	7343·399	*Brought forward.*
439	3·032	Houses, yards, gardens, pond, &c. (Distillery & Nethermill).
440	6·020	Arable.
441	16·913	Arable.
442	14·061	Ornamental ground.
443	·319	Wood.
444	·756	Wood.
445	9·925	Ornamental ground.
446	4·288	Wood.
447	·644	Wood.
448	7·462	Arable.
449	·824	Pasture.
450	5·179	Village. Fettercairn (part of).
451	2·255	Village. Fettercairn (part of).
452	6·722	Arable.
453	2·204	Village, gardens, &c. Fettercairn (part of).
454	·783	Village. Fettercairn (part of).
455	·135	Village. Fettercairn (part of).
456	5·772	Arable.
457	2·257	Village. Fettercairn (part of).
458	4·160	Village. Fettercairn (part of).
459	7·014	Arable.
460	6·190	Arable.
461	6·311	Arable.
462	·158	Cart road.
463	6·309	Arable.
464	10·261	Arable.
465	9·458	Arable.
466	8·308	Arable.
467	1·256	Houses, yards, & gardens (Leith & Free Church Manse).
468	·233	School, playground, & garden.
468a	·760	Strip of pasture.
469	11·372	Arable.
470	·114	Wood.
471	10·916	Arable.
472	·516	Houses, yards, & garden (West Burnside).
473	·336	House, yard, & garden.
474	·368	Srip of pasture.
475	2·344	Arable.
476	·236	Houses & garden (Balmain Cottage).
477	3·432	Arable.
478	19·261	Arable.
	7542·263	*Carried forward.*

No. on Plan.	Area in Acres.	Description.
	7542·263	*Brought forward.*
479	17·326	Arable.
480	·296	Houses & garden.
481	·262	Houses & garden.
482	·804	Arable.
483	20·120	Arable.
484	1·073	House, garden, and arable.
485	·530	Houses, yards, garden, &c.
486	·329	Houses, yard, & garden (Anglefield).
487	·115	House & garden (Burnside of Balmain).
488	6·178	Arable.
489	7·865	Arable.
490	6·461	Arable.
491	12·047	Arable.
492	5·694	Arable.
493	3·565	Arable.
494	1·335	Parish road.
495	2·149	Arable.
496	2·424	Arable.
497	1·300	Houses, yards, garden, & road (Bog Mill).
498	·886	Arable & wood.
499	2·554	Arable.
500	·196	Houses, garden, & road.
501	1·817	Arable.
502	1·018	Wood.
503	·896	Wood.
504	3·884	Arable.
504a	·298	Dam.
505	·432	Public road.
506	20·181	Arable.
507	3·091	Public road.
508	12·259	Ornamental ground.
509	20·623	Ornamental ground.
510	12·738	Ornamental ground.
511	3·179	Wood.
512	·905	Private road.
513	7·586	Arable.
514	·798	Wood, &c.
515	34·675	Wood.
516	5·994	Houses, garden, ornamental ground, &c.
517	·620	House, garden, &c.
518	51·900	Round Green Plantation.
519	46·383	Round Green Plantation.
	7865·049	*Carried forward.*

No. on Plan.	Area in Acres.	Description.
	7865·049	*Brought forward.*
520	4·800	Public road.
521	8·886	Wood.
522	10·244	Arable.
523	1·037	Garden & road.
524	·246	Wood.
525	32·042	Ornamental ground.
526	6·130	Wood.
527	3·078	Houses, yards, wood, road, &c. (The Burn).
528	·266	Wood.
529	·422	Wood.
530	·560	Road.
531	·519	House, garden, &c.
532	·362	Public road.
533	·653	House, garden, and arable (Woodtown Lodge).
534	28·512	Wood.
535	·981	Public road.
536	12·748	Wood.
537	8·206	Wood.
538	·137	Wood, &c.
539	4·785	Ornamental ground, wood, &c.
540	·245	Wood.
541	35·488	Arable.
542	·155	Wood.
543	·191	Pond.
544	11·997	Wood, houses, & garden.
545	·359	House, garden, &c.
546	·286	Pond.
547	1·008	Houses, yard, & garden.
548	25·010	Wood.
549	25·541	Arable.
550	7·439	Wood.
551	6·190	Arable.
552	·519	Wood.
553	3·461	Arable.
554	·631	Houses, yard, & garden.
555	4·611	Wood.
556	17·022	Arable.
557	3·208	Wood.
558	15·860	Arable.
559	27·810	Arable.
560	155·760	Torrhill Plantation.
561	3·106	Wood.
562	7·704	Arable.
	8343·264	*Carried forward.*

No. on Plan.	Area in Acres.	Description.
	8343·264	*Brought forward.*
563	10·707	Arable.
564	1·718	Wood.
565	3·320	Wood.
566	3·057	Arable & road.
567	·115	Houses and garden (Braeside—part of).
568	2·067	Arable.
569	4·014	Arable.
570	·080	House and garden (Braeside—part of).
571	3·838	Arable.
572	1·654	Wood.
573	1·926	Wood.
574	·192	Road.
575	·166	Houses, garden, and rough pasture (Braeside—part of).
576	1·248	Occupation road.
577	9·022	Arable.
578	1·253	Wood.
579	·472	Houses, yard, garden, &c. (Torrwood Lodge)
580	·184	Wood.
581	3·387	Arable.
582	·106	Houses and garden (Birchhill).
583	1·834	Wood.
584	·236	Road.
585	10·454	Arable.
586	1·239	Houses, yards, garden, road, &c. (Torrwood Cottage).
587	6·943	Arable.
588	2·088	Wood.
589	21·687	Arable.
590	25·532	Arable.
591	·157	Wood.
592	5·293	Arable.
593	·369	Garden, grass plot, &c.
594	·305	Houses, shrubbery, &c. (Woodmyre Cottage).
595	2·710	Wood.
596	·657	Houses, yard, garden, road, &c.
597	·233	Ponds.
598	15·979	Arable.
599	2·679	Wood.
600	2·443	Wood.
601	152·192	Woodmyre Plantation.
602	34·150	Arable.
	8678·970	*Carried forward.*

No. on Plan.	Area in Acres.	Description.
	8678·970	*Brought forward.*
603	11·828	Arable.
604	47·395	Arable.
605	35·129	Arable.
606	·201	Houses, yard, & garden.
607	1·824	Public road.
608	20·618	Arable.
609	4·574	Heathy pasture, furze, & scattered trees.
610	29·967	Arable.
611	18·781	Arable.
612	·164	Rough pasture, &c.
613	49·010	Arable.
614	4·850	Public road.
615	1·276	Houses, yards, gardens, &c. (Inch).
616	2·800	Arable.
617	·094	House & garden.
618	·059	Houses & yard.
619	·390	Wood.
620	·535	Houses, yard, & garden.
621	·468	Wood.
622	17·294	Arable.
623	·148	House, yard, & garden.
624	·678	Arable.
625	·572	Houses, yard, & garden (Greendykes).
626	·116	Houses, yard, & garden.
627	·111	Houses & yard.
628	2·360	Public road.
629	·216	Houses, yard, garden, &c. (Burnside).
630	12·314	Arable.
631	11·726	Arable.
632	12·543	Arable.
633	98·861	Arable.
634	6·369	Arable.
635	1·615	Houses, yards, & sheepfold (Tillytoghills).
636	·972	Arable.
637	1·327	Houses, yards, garden, wood, &c. (Tillytoghills).
638	9·463	Arable.
639	·173	House, yard, & garden (Bilboa).
640	·593	Cart road.
641	12·706	Arable.
	9099·090	*Carried forward.*

No. on Plan.	Area in Acres.	Description.	No. on Plan.	Area in Acres.	Description.
	9099·090	*Brought forward.*		9770·464	*Brought forward.*
642	14·504	Arable.	684	5·426	Arable.
643	14·890	Public road.	685	2·885	Arable.
644	31·593	Arable.	686	·263	Houses, yard, & garden (Wandershill).
645	1·259	Wood.			
646	·357	House, yard, & garden.	687	·202	Houses & garden.
647	39·001	Arable.	688	11·615	Arable.
648	1·099	Occupation road.	689	2·423	Occupation road.
649	·363	House & garden.	690	7·068	Arable.
650	54·311	Arable.	691	9·246	Arable.
651	1·961	Public road.	692	·127	House, yard, & garden.
652	·272	House, garden, &c. (Bent of Balbegno).	693	13·820	Arable.
			694	8.812	Arable.
653	17·226	Arable.	695	·260	House, yard, & garden (Bogmuir Croft).
654	·577	Houses, yards, & garden (Little Strath).	696	5·550	Arable.
655	·163	House, yard, & garden.	697	15·688	Arable.
656	34·272	Arable.	698	10·548	Arable.
657	9·576	Arable.	699	·448	House, yard, & garden (Scutterholes).
658	·065	House & garden.			
659	·231	Houses, yard, & garden (Drum).	700	20·081	Arable.
			701	5·256	Arable.
660	42·403	Arable.	702	·699	Houses, yards, & garden (Bogmuir).
661	4·387	Wood.			
662	4·387	Arable.	703	·586	Houses, yard, garden, & road.
663	99·027	Moss (Eslie).			
664	39·733	Arable.	704	5·375	Arable.
665	1·427	Occupation road.	705	18·855	Arable.
666	1·298	Houses, yards, garden, & grass plot (Meikle Strath).	706	10·745	Arable.
			707	·817	Parish road.
			708	·500	Occupation road.
667	30·881	Arable.	709	1·905	Arable.
668	·200	House, yard, & garden (Muirhead).	710	3·957	Arable.
			711	·080	House & garden.
669	·555	Occupation road.	712	76·260	Moss (Eslie).
670	21·614	Arable.	713	1·861	Arable, &c.
671	47·109	Arable.	714	11·363	Public road.
672	·226	House & garden.	715	7·812	Arable.
673	4·636	Occupation road.	716	·375	Houses, yard, garden, & road (South Bogmuir).
674	46·290	Arable.			
675	·397	House, yard, & garden			
676	66·870	Arable.	717	15·752	Arable.
677	11·000	Arable.	718	15·837	Arable.
678	2·478	Arable.	719	·066	Houses and garden (Eslie).
679	·821	Houses, yard, & garden (Surgeon's Hall).	720	94·771	Arable & trees.
680	4·888	Arable.	721	3·062	Public road.
681	·232	House, yard, & garden (Borestone).	722	15·517	Arable, &c.
			723	14·170	Arable.
682	12·357	Arable.	724	18·411	Arable.
683	6·438	Arable.	725	9·138	Arable.
	9770·464	*Carried forward.*		10218·096	*Carried forward.*

No. on Plan.	Area in Acres.	Description.
	10218·096	*Brought forward.*
726	20·374	Arable.
727	·712	Houses, yards, garden, & road.
728	15·768	Arable.
729	6·311	Public road.
730	32·648	Arable.
731	·746	Occupation road.
732	17·994	Surgeon's Hall Plantation.
733	11·260	Arable.
734	11·122	Arable.
735	15·353	Arable.
736	6·302	Arable.
737	·281	House, yards, & garden (Maryfield).
738	3·978	Arable.
739	·167	House & garden.
740	·317	House & garden.
741	·879	Parish road.
742	47·319	Arable.
743	17·291	Burnside of Eslie Plantation.
744	3·212	Wood.
745	11·388	Arable.
746	1·566	Public road.
747	57·959	Lady Jane's Plantation.
748	6·776	Arable.
749	17·213	Arable.
750	·238	Houses, yard, garden, & road.
751	·104	Houses, yard, & garden.
752	2·109	Arable.
753	·941	Houses, yards, garden, & road (Gourdon).
754	3·024	Arable, pasture, &c.
755	·201	House, yard, & garden (Gannachy Tower).
756	26·423	Arable.
757	36·221	River North Esk.
758	22·831	Arable.
759	15·616	Arable.
760	12·382	Arable.
761	1·494	Rough pasture & scattered trees.
762	·172	Brushwood (island).
763	·410	Wood.
764	·582	Wood.
765	·270	Stream.
766	10·592	Arable.
	10658·642	*Carried forward.*

No. on Plan.	Area in Acres.	Description.
	10658·642	*Brought forward.*
767	·205	Houses, yard, & garden.
768	·338	Rough pasture & trees.
769	3·927	Arable & strip of wood.
770	1·700	Arable, rough pasture, & trees.
771	·564	Houses, yards, & gardens.
772	·924	Arable.
773	15·798	Arable, rough pasture, &c.
774	27·129	Arable & rough pasture.
775	·787	Arable.
776	·276	Houses, yard, garden, & road.
777	3·615	Parish road.
778	20·844	Arable.
779	14·176	Arable.
780	20·252	Arable.
781	·211	Wood.
782	·114	House & garden.
783	20·403	Arable.
784	·475	Stackyard.
785	·205	Dam.
786	1·545	Houses, yards, & ornamental ground (Arnhall).
787	2·732	Ornamental ground.
788	·693	Garden.
789	2·058	Occupation road.
790	21·427	Arable.
791	15·004	Wood.
792	·751	Rough pasture, &c.
793	17·442	Arable.
794	18·329	Wood.
795	5·126	Arable.
796	10·231	Arable.
797	30·291	South Diselune Plantation.
798	20·424	Arable.
799	1·176	Houses, garden, and arable.
800	2·718	Heathy pasture, furze, &c.
801	·205	Wood.
802	3·630	Arable.
803	1·389	Arable.
804	·634	Heathy pasture, garden, &c.
805	·404	Rough pasture & furze.
	10946·794	*Carried forward.*

No. on Plan.	Area in Acres.	Description.
	10946·794	*Brought forward.*
806	34·479	Wood.
807	23·234	North Disclune Plantation.
808	1·104	Houses, yards, garden, & arable (Bogside).
809	3·526	Rough pasture.
810	91·626	Arable.
811	·175	House & garden.
812	43·672	Arable.
813	11·166	Arable.
814	280·277	Arable.
815	·522	Houses, yards, & garden (Dryplaid).
816	·103	House & garden.
817	10·518	Wood & gravel pit.
818	·989	Cart road.
819	2·526	Wood.
820	1·156	Houses, yards, garden, & arable (Plantingside).
821	1·058	Wood.
822	·504	Houses, yard, garden, and rough pasture (Gibb's Cottage).
823	12·789	Public road.
824	36·399	Heathy pasture, scattered furze, &c.
825	8·711	Wood.
826	12·143	Wood & rough pasture.
827	10·113	Wood.
828	·510	Road.
829	·182	Houses, yard, & road (Bentfield).
830	30·194	Arable.
831	12·720	Wood.
832	·116	Houses, yard, & garden (Mossend Croft).
833	183·695	Arable.
834	·273	Wood.
835	·605	Houses, yard, garden, & road.
836	24·622	Maindrain Plantation.
837	4·457	Parish road.
838	32·031	Arable.
839	1·157	Occupation road.
840	·751	Stackyard.
841	1·870	Houses, yards, gardens, wood, &c. (Denstrath).
842	35·021	Arable.
	11861·788	*Carried forward.*

No. on Plan.	Area in Acres.	Description.
	11861·788	*Brought forward.*
843	32·226	Arable.
844	25·871	Arable.
845	28·373	Arable.
846	20·060	Arable.
847	·325	House & garden.
848	71·899	Arable.
849	45·815	Arable.
850	4·133	Arable & house.
851	90·836	Arable.
852	2·444	Wood.
853	1·228	Houses, yards, garden, &c. (Mains of Drumhendry).
854	5·664	Arable.
855	·087	House & garden.
856	·866	Occupation road.
857	22·900	Rough heathy pasture, whins, &c.
858	73·115	Arable.
859	·695	Houses, yards, gardens, & road (East Mains of Drumhendry and Stylemouth).
860	·271	House, yard, & garden.
861	2·588	Arable.
862	·261	Houses, yard, garden, &c.
863	8·863	Arable.
864	6·620	Arable.
865	7·465	Arable.
866	9·906	Arable.
867	6·620	Arable.
868	17·311	Arable.
869	·907	Houses & yards (Mossside).
870	1·258	Arable.
871	1·455	Arable.
872	11·835	Arable.
873	·314	Houses, yard, & garden (Moss-side of Eslie).
874	4·100	Arable.
875	2·270	Occupation road.
876	4·204	Arable.
877	·834	Occupation road.
878	·135	Houses, yard, & garden.
879	5·995	Arable.
880	·086	House, yard, & garden.
881	1·370	Arable.
882	·128	House, yard, & garden.
	12383·121	*Carried forward.*

No. on Plan.	Area in Acres	Description.	No. on Plan.	Area in Acres.	Description.
	12383·121	*Brought forward.*		12749·292	*Brought forward.*
883	5·322	Arable.	926	4·065	Wood & rough pasture.
884	4·358	Arable.	927	31·416	Arable.
885	·555	Houses, yard, garden, & road (Causeyend).	928	2·543	Pasture.
			929	2·193	Wood.
886	2·352	Arable.	930	·166	House & garden.
887	19·898	Arable.	931	8·158	Arable.
888	17·254	Arable.	932	30·551	Arable.
889	12·533	Arable.	933	4·838	Wood.
890	13·353	Arable.	934	28·233	Arable.
891	16·346	Arable.	935	·267	Wood.
892	2·451	Arable.	936	1·028	Occupation road.
893	13·309	Whins Plantation.	937	1·899	Wood.
894	·431	Occupation road.	938	·199	House, yard, & garden.
895	9·765	Arable.	939	26·484	Arable & trees.
896	2·310	Houses, yards, gardens, road, &c.	940	19·899	Arable.
			941	·292	Houses, yard, & garden.
897	17·679	Arable.			
898	·331	House & garden.	942	18·503	Arable.
899	·291	Arable.	943	30·777	Arable.
900	·879	Wood.	944	14·288	Arable.
901	·311	Houses, garden, &c. (New Mill—corn).	945	·060	House & garden.
			946	30·031	Arable.
902	1·089	Arable.	947	·306	Houses, yard, & garden (Mossend).
903	·658	Arable.			
904	15·320	Wood.	948	1·099	Road.
905	18·272	Arable.	949	1·710	Occupation road.
906	18·714	Arable & pool.	950	126·053	Arable.
907	·377	House, yard, & garden (Nether Mains of Arnhall).	951	·272	Road.
			952	12·662	Shepherd's Wood.
			953	·725	Houses, yard, & garden (Cleary).
908	11·070	Wood.			
909	·110	Pool.	954	1·524	Wood.
910	21·876	Arable.	955	·912	Occupation road.
911	26·851	Arable.	956	57·764	Cleary Wood.
912	·164	Pool.	957	18·341	Rough pasture & whins.
913	1·843	Road.	958	·180	Wood.
914	1·121	Arable.	959	·725	Wood.
915	·276	House, yard, & rough pasture.	960	·181	Pond.
			961	·069	House & garden.
916	31·970	Arable.	962	32·197	Arable.
917	1·653	Wood.	963	13·253	Wood.
918	21·096	Arable.	964	·734	Occupation road.
919	25·177	Arable.	965	14·351	Drumhendry Plantation.
920	·169	Pond.			
921	1·335	Wood.	966	1·041	Houses, yards, garden, &c. (West Mains of Drumhendry).
922	·273	Houses & garden.			
923	21·266	Arable.			
924	1·218	Occupation road.	967	73·547	Arable.
925	4·545	Houses, yards, garden, wood, &c. (Dalladies)	968	·406	Dam.
			969	·253	Houses (Steelstrath).
	12749·292	*Carried forward.*		13363·487	*Carried forward.*

No. on Plan.	Area in Acres.	Description.	No. on Plan.	Area in Acres.	Description.
	13363·487	*Brought forward.*		13607·981	*Brought forward.*
970	·638	House, yard, garden, &c. (Steelstrath).	984	·679	Wood.
			985	·831	Wood.
971	1·262	Occupation road.	986	15·875	Arable.
972	·210	House & garden.	987	8·837	Arable.
973	61·542	Arable, &c.	988	1·737	Houses, yards, gardens, road, &c. (Capo).
974	1·900	Parish road.			
975	·492	Houses & yard (Primrosehill).	989	·149	House & garden.
			990	1·178	Rough pasture.
976	46·468	Arable.	991	10·209	Wood.
977	1·741	Houses & yards (Primrosehill Brick and Tile Works).	992	6·780	Arable.
			993	3·381	Public road.
			994	92·755	Capo Plantation.
978	13·478	Arable, rough pasture, wood, &c.	995	1·627	Wood.
			996	1·417	Public road.
979	30·625	Arable & rough pasture	997	47·337	Arable.
980	·238	Wood.	998	·663	Rough pasture.
981	13·314	Arable.	999	·226	Wood.
982	38·165	Rough pasture & whins.	1000	1·612	River North Esk—part of.
983	34·421	Arable (Nether Bog).			
	13607·981	*Carried forward.*		13803·274	

RECAPITULATION.

13599·572	Land.
128·755	Public roads.
74·947	Water.
13803·274	Total area of the Parish of Fettercairn, in the County of Kincardine.

INDEX TO PLACES

IN THE

PARISH OF FETTERCAIRN.

COUNTY OF KINCARDINE.

Name of Place.	No. of Sheet.		Descriptive Remarks.
	6-inch scale.	25·344-inch scale.	
Arnhall	XXIII.	9	A farm house and offices.
Anglefield	,,	3	A cottar's house.
Balbegno Castle	,,	2	
Brittle Root	,,	2	A cottar's house.
Burnside of Balmain	,,	3	A cottar's house.
Bannock Hill	XVIII.	12	
Burn of Corfinnoch	,,	12	
Burn of Corbrack	,,	12	
Burn of Auchmull	,,	12	
Bentfield	XXIII.	9	A farm house.
Bogside	,,	9	A farm house.
Bogmuir	,,	6	A farm house.
Borestone	,,	6	A cottar's house.
Bogmuir Croft	,,	6	A cottar's house.
Burnside	,,	6	A cottar's house.
Bent of Balbegno	,,	6	A cottar's house.
Bilboa	,,	5	A cottar's house.
Balmain Cottage	,,	3	A dwelling house.
Balmain	,,	3	A large farm house.
Bogendollo	XIX.	10	A farm house.
Braeside	XXIII.	5	Three small houses.
Birchhill	,,	5	A dwelling house.
Capo	XXVI.	1	A farm house.
Cleary	XXIII.	14	Two cottages.
Chapelton	,,	13	A cottage.
Causeyend	,,	10	A farm house.
Cairnton	,,	2	A farm house.
Cottoun of Thaneston	XIX.	14	A farm house.
Cauldcots	,,	14	A farm house.
Craig of Harestone	,,	13	An elevated ridge.
Crichieburn	,,	10	A farm house.
Distillery	XXIII.	3	
Dalladies	,,	13	A farm house.
Denstrath	,,	10	A farm house.
Disclune	,,	9	A dwelling house.
Dryplaid	,,	9	A farm house.

Name of Place.	No. of Sheet. 6-inch scale.	No. of Sheet. 25·344-inch scale.	Descriptive Remarks.
Drum	XXIII.	6	A cottar's house.
Delalie	XIX.	10	A dwelling house.
East Mains of Drumhendry	XXIII.	10	A farm house.
Eslie Moss	,,	6	A bog.
East Burnside	,,	3	A cottars's house.
East Woodtown	,,	1	A farm house.
East Mains of Balfour	XIX.	13	A dwelling house.
Free Church Manse	XXIII.	3	A good dwelling house.
Fettercairn	,,	2	A village.
Fettercairn House	XIX.	15	A dwelling house, with ornamental grounds, &c.
Fasque	XIX.	10	A mansion with ornamental grounds, &c.
Grampian Mountains	,,	1	An extensive range.
Gourdon	XXIII.	7	A farm house.
Greendykes	,,	5	A farm house.
Gannachy Tower	XXII.	12	A square building.
Hillside of Eslie	XXIII.	10	Five dwelling houses.
Home Farm	XIX.	14	Offices, &c. of Fasque.
Hillhead	,,	13	A cottage.
Inch	XXIII.	5	A large farm house.
Lady Jane's Plantation	,,	7	
Little Strath	,,	6	A farm house.
Leith	,,	3	A farm house.
Lochodly Lodge	,,	1	A cottage.
Mossend	,,	13	A farm house.
Mains of Drumhendry	,,	10	A farm house.
Moss-side of Eslie	,,	10	A cottar's house.
Moss-side	,,	10	A farm house.
Mossend Croft	,,	9	A dwelling house.
Muirside of Eslie	,,	7	A cottar's house.
Maryfield	,,	7	A cottar's house.
Meikle Strath	,,	6	A farm house.
Muirhead	,,	6	Two cottages.
Mains of Balbegno	XXIII.	3	A large farm house.
Mains of Fettercairn	XIX.	15	A farm house.
Manse	XXIII.	2	A good dwelling house.
Muttonholes	,,	2	A cottar's house.
Mid Mains of Balfour	,,	1	A farm house.
Moor of Thornyhill	,,	1	A row of cottages.
Mains of Fasque	XIX.	14	A dwelling house.
Mains of Balnakettle	,,	13	A dwelling house.
Mains of Balfour	,,	13	A dwelling house.
Nether Mains of Arnhall	XXIII.	13	A row of cottages.

Name of Place.	No. of Sheet.		Descriptive Remarks.
	6-inch scale.	25·344-inch scale.	
Nether Mill	XXIII.	3	A farm house.
Nether Thaneston	XIX.	14	A farm house.
Old Mains	,,	14	Dwelling houses.
Primrosehill	XXIII.	14	A dwelling house & smithy with a steam engine.
Primrosehill Brick and Tile Works	,,	14	
Plantingside	,,	9	A farm house.
Raw of Balmain	,,	2	A few cottages.
Rushiemyre Cottage	XXII.	4	A dwelling house.
Steelstrath	XXIII.	14	A farm house.
Stylemouth	,,	10	A cottage.
Southmoss	,,	9	A farm house.
Surgeon's Hall	,,	6	A farm house.
South Bogmuir	,,	6	A farm & public house.
Stanke'e	XIX.	14	A farm house.
Scutterholes	XXIII.	6	A cottage.
The Hillock	,,	6	A cottar's house.
Torrwood Lodge	,,	5	Two small cottages.
Taid's Nest	,,	2	A cottage.
The Bog	,,	2	A cottar's house.
Thornyhill	,,	1	A farm house.
The Burn	XXII.	8	A mansion with offices and ornamental ground.
Tillytoghills	XXIII.	5	A farm house.
Torrwood Cottage	,,	5	A dwelling house.
Upper Mill	XIX.	14	A corn mill & farm house.
Upper Thaneston	,,	13	A dwelling house.
West Mains of Drumhendry	XXIII.	14	A good farm house.
Whins	,,	11	A farm house.
Wanders Hill	,,	6	A cottar's house.
Wairdhead	,,	6	A cottar's house.
West Burnside	,,	3	A farm house.
West Woodtown	,,	1	A large farm house.
Woodtown Lodge	XXII.	8	A small cottage.
Woodmyre Cottage	XXIII.	5	A dwelling house.

ORDNANCE SURVEY OF SCOTLAND.

BOOK OF REFERENCE TO THE PLAN

OF THE

PARISH OF FETTERESSO,

IN THE

COUNTY OF KINCARDINE,

CONTAINING 27528·955 ACRES.

COLONEL SIR HENRY JAMES, R.E., F.R.S., F.G.S., &c.,
SUPERINTENDENT OF THE ORDNANCE SURVEY.

PRINTED AT THE ORDNANCE SURVEY OFFICE, SOUTHAMPTON.

1866.

Price Three Shillings and Sixpence.

d,
ıe

ea

d

ıs
ce
s,

ıs

V

ı

ı

b

r.
x.
r.
f.
y.

e

EXPLANATORY REMARKS.

The Scale of the Parish Plans is the 1-2500th of the actual length on the ground, and is equal to 25·344 inches to a mile, which is very approximately equal to one square inch to one acre, the square of 1·0018 inch being equal to one acre.

The length of each sheet is one and a-half miles, and the width one mile, the area of each sheet is therefore 960 acres.

Each enclosure has a reference number to the area which is given in this Book.

The Braces [ ] on the plans are to indicate that the spaces so braced are included under the same reference number.

The Altitudes in feet above the Mean Level of the Sea are written thus —31·4.

The Scale of the Plans of the County is 6 inches to a mile, and each sheet contains the same area as 16 sheets of the Parish Plans. There is, therefore, a double reference number to each sheet as VI. 9., the Roman Numerals referring to the County Plans, the Arabic Figures to the Parish Plans.

The following are the characters employed on the Ordnance Plans on the Scales of 1-2500 and 6 inches to a mile:—

County Names	C	Hundreds or Wards	W
Parishes	P	Townships	T
Extra Parochial	E	Division of Townships	T

Antiquities ..... ROMAN / Druidical or Saxon / Norman or Subsequent

The descriptions of the boundaries are shown by the following initials:—

Centre of Stream	*C.S.*	Centre of Fence	*C.F.*
Centre of Road	*C.R.*	Top of Cop	*T.C.*
Side of Stream or Drain	*S.S.* or *S.D.*	Centre of Wall	*C.W.*
Root of Hedge	*R.H.*	Defaced	*Def.*
Face of Wall	*F.W.*	Track of Stream	*T.S.*

Undefined ..... *Und.*

Where a change occurs in the boundaries, the symbol [o—o] is used to show the part at which the change takes place.

TABLE

FOR CONVERTING DECIMAL PARTS OF AN ACRE INTO ROODS AND PERCHES.

Perches.	0 Rood.	1 Rood.	2 Roods.	3 Roods.	Perches.	0 Rood.	1 Rood.	2 Roods.	3 Roods
0	·000	·250	·500	·750	21	·131	·381	·631	·881
1	·006	·256	·506	·756	22	·137	·387	·637	·887
2	·012	·262	·512	·762	23	·144	·394	·644	·894
3	·019	·269	·519	·769	24	·150	·400	·650	·900
4	·025	·275	·525	·775	25	·156	·406	·656	·906
5	·031	·281	·531	·781	26	·162	·412	·662	·912
6	·037	·287	·537	·787	27	·169	·419	·669	·919
7	·044	·294	·544	·794	28	·175	·425	·675	·925
8	·050	·300	·550	·800	29	·181	·431	·681	·931
9	·056	·306	·556	·806	30	·187	·437	·687	·937
10	·062	·312	·562	·812	31	·194	·444	·694	·944
11	·069	·319	·569	·819	32	·200	·450	·700	·950
12	·075	·325	·575	·825	33	·206	·456	·706	·956
13	·081	·331	·581	·831	34	·212	·462	·712	·962
14	·087	·337	·587	·837	35	·219	·469	·719	·969
15	·094	·344	·594	·844	36	·225	·475	·725	·975
16	·100	·350	·600	·850	37	·231	·481	·731	·981
17	·106	·356	·606	·856	38	·237	·487	·737	·987
18	·112	·362	·612	·862	39	·244	·494	·744	·994
19	·119	·369	·619	·869	40	·250	·500	·750	1·000
20	·125	·375	·625	·875					

N.B.—To convert Decimal Fractions of an Acre into Roods and Perches, multiply the decimal first by 4 and then by 40, preserving the same number of decimals in the product.

Examples—

A. R. P.	Acres.
	633·357
	4
	1·428
	40
633 1 17	17·120

A. R. P.	Acres.
	527·013
	4
	·052
	40
527 0 2	2·080

PARISH OF FETTERESSO,

IN THE

COUNTY OF KINCARDINE.

No. on Plan.	Area in Acres.	Description.	No. on Plan.	Area in Acres.	Description.
1	1·194	Arable.	36	10·568	Rough pasture.
2	1·717	Arable.	37	2·615	Arable.
3	3·693	Arable.	38	6·872	Arable & rough pasture.
4	·137	Arable.			
5	·115	Garden.	39	·196	Arable.
6	5·041	Arable.	40	12·119	Arable & rough pasture.
7	14·634	Arable, whins, &c.			
8	13·276	Rough pasture, &c.	41	6·450	Arable & rough pasture.
9	10·848	Arable.			
10	·905	Arable.	42	6·281	Arable.
11	·383	Rough pasture.	43	11·463	Arable.
12	·459	Houses, yard, & road.	44	·999	Rough pasture.
13	1·656	House, garden, road waste, &c.	45	1·068	Rough pasture.
			46	·268	Houses & yard.
14	5·659	Arable.	47	5·001	Arable.
15	34·168	Arable, rough pasture, &c.	48	19·971	Arable & rough pasture.
16	8·561	Arable, &c.	49	3·118	Public road.
17	2·759	Houses, yard, road, arable, &c.	50	·120	Pond.
			51	8·058	Arable.
18	4·650	Arable.	52	6·756	Arable & rough pasture.
19	5·760	Arable.			
20	6·281	Arable.	53	·106	Houses & yard.
21	1·573	Arable.	54	4·628	Arable.
22	199·646	Arable & rough pasture.	55	7·340	Arable.
			56	7·286	Arable.
23	·906	Houses, garden, yard, road, & arable.	57	7·756	Arable.
			58	12·669	Arable.
24	3·165	Arable.	59	7·156	Arable.
25	6·771	Arable, &c.	60	7·229	Arable.
26	5·968	Arable, &c.	61	6·644	Arable.
27	1·033	Arable, &c.	62	4·871	Arable.
28	·519	Houses, garden, yard, & road.	63	6·084	Arable.
			64	6·617	Arable.
29	3·940	Arable.	65	·780	Houses, garden, and yards.
30	2·260	Arable.			
31	3·324	Arable.	66	14·452	Arable.
32	3·796	Arable.	67	·500	Private road.
33	·095	Ruins.	68	7·026	Arable.
33a	2·335	Arable.	69	10·791	Arable.
34	·443	House & arable.	70	31·216	Arable & rough pasture.
35	·758	Rough pasture.			

No. on Plan.	Area in Acres.	Description.
71	5·999	Arable.
72	3·865	Arable.
73	1·260	Rough pasture.
74	·271	Pasture.
75	10·855	Arable.
76	14·535	Arable.
77	4·517	Public road.
78	1·116	Houses, garden, yards, & road.
79	3·707	Arable.
80	4·457	Arable.
81	9·591	Arable.
82	14·913	Arable & rough pasture.
83	10·917	Arable.
84	12·255	Arable.
85	17·400	Arable.
86	·154	House & waste.
87	·224	House, garden, and pasture.
88	7·357	Arable.
89	5·300	Arable.
89a	2·297	Arable.
90	2·442	Arable.
91	1·673	Houses, garden, and yards.
92	15·714	Arable.
93	9·867	Arable.
94	4·797	Arable.
95	8·053	Arable.
96	5·646	Arable.
97	7·400	Arable.
98	11·929	Arable.
99	8·018	Arable.
100	17·316	Arable.
101	1·143	Private road.
102	9·398	Arable.
103	7·047	Arable & stackyard.
104	·456	Houses, garden, and yards.
105	9·263	Arable.
106	15·906	Arable.
107	17·801	Arable.
108	4·610	Arable.
109	·733	Houses, garden, yards, &c.
110	16·671	Arable.
111	6·850	Arable.
112	2·724	Public road.
113	6·918	Arable.
114	15·474	Wood.
115	12·988	Arable.
116	·121	Whins.
117	8·715	Arable.
118	11·965	Arable.
119	11·011	Arable.
120	·253	Garden.
121	5·632	Wood.
122	1·266	Houses, gardens, and yard.
123	17·799	Wood.
124	11·290	Arable.
125	66·422	Arable, rough pasture, &c.
126	5·446	Arable & pasture.
127	·132	Houses & garden.
128	3·507	Arable.
129	6·415	Arable.
130	15·078	Arable & pasture.
131	2·948	Arable.
132	12·883	Arable & pasture.
133	1·376	Arable & pasture.
134	1·741	Houses, gardens, yards, roads, & pasture.
135	·623	Stackyard.
136	·788	Dam.
137	7·346	Arable.
138	8·888	Arable.
139	1·553	Pasture.
140	9·860	Arable.
141	·781	Occupation road.
142	4·219	Arable.
143	1·637	Wood.
144	3·125	Arable.
145	20·343	Rough pasture & road.
146	6·762	Arable.
147	41·823	Arable, rough pasture, &c.
148	4·724	Arable.
149	10·246	Rough pasture.
150	6·734	Arable.
151	10·946	Rough pasture and arable.
152	·894	Rough pasture.
153	8·260	Arable.
154	·861	Occupation road.
155	11·797	Arable.
156	2·598	Arable.
157	7·673	Wood.
158	·133	House & yard.
159	7·424	Arable.
160	3·114	Wood.
161	6·564	Arable.
162	6·263	Arable.
163	·657	Houses, gardens, and yard.

No. on Plan.	Area in Acres.	Description.	No. on Plan.	Area in Acres.	Description.
164	8·961	Pasture.	208	19·043	Arable.
165	7·105	Arable.	209	5·618	Arable.
166	9·845	Arable.	210	1·257	Houses, garden, yards, & road.
167	11·211	Arable.			
168	1·470	Public road.	211	9·946	Arable & rough pasture.
169	3·232	Arable.			
170	2·046	Arable.	212	·283	House, garden, yard, & road.
171	1·625	Houses, yards, garden, road, & arable.	213	10·571	Arable & rough pasture.
172	1·170	Pasture.			
173	6·143	Arable.	214	5·703	Arable.
174	2·612	Arable.	215	4·371	Arable.
175	5·868	Arable.	216	3·113	Arable.
176	18·093	Wood.	217	4·957	Pasture.
177	8·769	Arable & rough pasture.	218	1·183	Houses, garden, yards, arable, & road.
178	4·105	Arable.	219	5·667	Arable.
179	4·780	Pasture.	220	6·661	Arable.
180	22·982	Arable & rough pasture.	221	1·478	Public road.
			222	43·966	Arable & rough pasture.
181	11·972	Arable.			
182	9·811	Arable.	223	4·546	Arable.
183	·297	Houses, garden, and yards.	224	2·113	Arable.
			225	5·686	Arable.
184	·739	House, yard, gardens, & road.	226	4·824	Arable.
			227	7·113	Arable.
185	5·081	Arable & rough pasture.	228	31·654	Arable & rough pasture.
186	9·216	Arable & rough pasture.	229	17·221	Arable, roads, &c.
			230	9·886	Arable.
187	17·517	Arable.	231	2·187	Houses, gardens, yards, & road.
188	4·272	Wood.			
189	1·660	Wood.	232	1·334	Arable.
190	10·952	Arable.	233	1·279	Arable & rough pasture.
191	1·030	Houses, garden, and yards.	234	10·479	Arable & rough pasture.
192	10·082	Arable.			
193	·478	Wood.	235	6·187	Arable.
194	1·326	House, arable, & trees.	236	4·270	Arable.
195	5·445	Pasture.	237	8·024	Arable.
196	·625	Road & whins.	238	8·117	Arable.
197	3·621	Scattered trees.	239	2·072	Houses, garden, yards, & road.
198	1·752	Arable.			
199	·319	House, garden, & yard.	240	8·642	Arable.
200	·082	House & garden.	241	2·554	Rough pasture and whins.
201	11·015	Rough pasture & trees.			
202	8·386	Arable.	242	15·087	Arable & rough pasture.
203	12·731	Arable.			
204	10·287	Arable.	243	·922	Houses & arable.
205	15·649	Arable.	244	3·096	Arable, garden, and ruins.
206	24·018	Arable & rough pasture.	245	12·554	Arable.
207	9·986	Arable.			

No. on Plan.	Area in Acres.	Description.
246	14·842	Arable & rough pasture.
247	14·059	Arable.
248	·613	Stackyard.
249	13·512	Arable.
250	18·006	Arable.
251	21·807	Arable.
252	27·091	Arable.
253	5·415	Rough pasture.
254	8·010	Arable.
255	14·482	Arable.
256	8·917	Arable.
257	4·498	Arable.
258	11·438	Arable.
259	·588	Houses & yards.
260	11·060	Public road.
261	7·312	Arable.
262	4·701	Arable.
263	5·591	Arable.
264	2·038	Arable.
265	6·293	Arable.
266	2·729	Arable.
267	·122	Houses & yards.
268	6·391	Arable.
269	8·092	Arable.
270	18·675	Arable.
271	7·095	Arable.
272	8·531	Rough pasture.
273	6·257	Arable.
274	·499	Occupation road.
275	7·015	Arable.
276	3·564	Public road.
277	25·649	Arable.
278	4·629	Arable.
279	5·705	Arable.
280	·217	Wood.
281	·361	Rough pasture.
282	2·700	Public road.
283	11·735	Arable.
284	9·337	Arable.
285	5·885	Arable.
286	11·752	Arable.
287	14·354	Arable.
288	2·004	Houses, garden, yards, road, &c.
289	4·409	Arable & rough pasture.
290	·128	House & garden.
291	2·828	Arable.
292	3·053	Arable.
293	111·696	Arable, rough pasture, &c.
294	1·333	Arable.
295	4·942	Arable.
296	5·387	Arable.
297	5·172	Arable.
298	5·675	Arable.
299	1·460	Houses, gardens, yards, & road.
300	·200	Arable.
301	·204	Dam.
302	18·972	Arable & rough pasture.
303	10·335	Arable & rough pasture.
304	6·557	Arable.
305	3·913	Arable.
306	·322	House, garden, and waste.
307	1·974	Arable.
308	19·941	Rough pasture and trees.
309	·672	Wood.
310	1·017	Private road.
311	16·236	Arable.
312	8·223	Arable & pasture.
313	9·832	Arable.
314	7·944	Arable.
315	5·514	Arable.
316	3·678	Arable.
317	5·752	Arable.
318	1·936	Houses, garden, yards, wood, & road.
319	14·626	Arable.
320	7·356	Arable.
321	1·003	House & garden.
322	2·547	Ornamental pasture & trees.
323	9·414	Ornamental pasture, trees, & roads.
324	7·721	Arable.
325	·204	Wood.
326	12·601	Arable.
327	·556	Wood.
328	·158	House & garden.
329	7·909	Arable.
330	6·685	Arable.
331	7·061	Arable.
332	2·842	Public road.
333	4·678	Arable.
334	1·319	Arable.
335	·180	Houses, garden, and yard.
336	·572	Arable.
337	·474	Houses, garden, and yards.

No. on Plan.	Area in Acres.	Description.
338	·081	House & garden.
339	9·555	Arable.
340	·517	Houses, garden, and yard.
341	15·074	Arable.
342	·287	Wood.
343	·125	Rough pasture and furze.
344	8·332	Arable.
345	7·227	Arable & rough pasture.
346	8·004	Arable & rough pasture.
347	9·323	Arable.
348	·084	House & garden.
349	·421	Arable.
350	3·106	Arable & rough pasture.
351	6·006	Arable.
352	19·260	Arable & rough pasture.
353	5·907	Arable & rough pasture.
354	·115	Houses, garden, and yard.
355	11·008	Arable.
356	8·594	Arable.
357	10·570	Arable.
358	9·836	Arable.
359	·201	House & road.
360	2·883	Arable.
361	4·491	Arable.
362	·358	Wood.
363	1·248	Wood.
364	·370	Wood.
365	16·524	Arable, &c.
366	·214	Wood.
367	·121	Wood.
368	·060	Wood.
369	1·394	Wood.
370	·451	Occupation road.
371	2·409	Wood.
372	3·795	Arable.
373	5·301	Arable.
374	7·469	Arable, &c.
375	5·857	Arable.
376	1·264	Wood.
377	6·216	Arable.
378	1·912	Houses, gardens, yards, wood, &c.
379	·684	Wood.
380	·701	Occupation road.
381	6·323	Arable.
382	6·701	Arable.
383	4·612	Arable.
384	1·693	Wood.
385	4·560	Arable.
386	·302	Wood.
387	5·280	Arable, &c.
388	4·584	Rough pasture.
389	10·196	Arable.
390	6·689	Arable.
391	·107	Pond.
392	6·523	Arable.
393	·507	Houses, garden, and yards.
394	1·240	Arable.
395	7·042	Arable.
396	·276	Rough pasture.
397	·196	House, garden, and arable.
398	·216	Church & yard.
399	9·815	Arable and rough pasture.
400	·728	Houses, garden, yards, & arable.
401	·073	House & garden.
402	1·970	Arable.
403	·676	Public road.
404	3·940	Arable.
405	3·573	Arable.
406	·362	Houses & road.
407	7·644	Arable.
408	·219	House, garden, and arable.
409	4·221	Arable.
410	·625	Arable.
411	1·663	Arable.
412	3·732	Arable.
413	2·092	Arable.
414	2·211	Arable.
415	3·919	Arable.
416	·662	Houses, garden, and yards.
417	3·188	Arable.
418	2·285	Arable.
419	2·550	Arable.
420	2·974	Arable.
421	·843	Arable.
422	·586	House, garden, rough pasture, &c.
423	4·119	Arable & rough pasture.
424	5·311	Arable.
425	·673	Occupation road.

No. on Plan.	Area in Acres.	Description.
426	1·313	Houses, yards, garden, arable, & wood.
427	4·385	Arable, &c.
428	·664	Houses, garden, yard, road, &c.
429	5·124	Arable.
430	9·088	Arable.
431	9·058	Arable.
432	5·586	Arable.
433	·605	Public road.
434	7·185	Arable.
435	4·722	Arable.
436	7·879	Arable.
437	·155	House & arable.
438	15·155	Arable & rough pasture.
439	·116	Pool.
440	2·760	Arable.
441	6·137	Arable.
442	4·832	Arable.
443	5·146	Arable & rough pasture.
444	4·325	Arable.
445	·760	Arable.
446	·156	House & garden.
447	·148	Houses, garden, and yard.
448	3·757	Arable & whins.
449	·342	House & arable.
450	·817	House, arable, & garden.
451	5·185	Arable.
452	·337	House & garden.
453	·358	Houses, yards, &c.
454	·623	Occupation road.
455	7·384	Arable.
456	·532	House & garden.
457	5·468	Arable.
458	2·133	Public road.
459	·122	Houses, yard, & garden.
460	8·029	Arable & rough pasture.
461	3·078	Arable, &c.
462	2·426	Arable.
463	·656	House, garden, road, & waste.
464	3·117	Arable & rough pasture.
465	2·788	Arable.
466	1·430	Arable.
467	·238	House, yards, & garden.
468	3·655	Arable, &c.
469	1·073	Public road.
470	1·305	Arable.
471	1·294	Arable.
472	23·759	Arable, &c.
473	·208	Arable.
474	·480	Houses, yard, & pasture.
475	5·595	Arable.
476	3·012	Arable.
477	17·623	Arable.
478	63·976	Rough pasture.
479	·109	Houses & garden.
480	12·771	Rough pasture.
481	1·384	Rough pasture.
482	1·817	Arable.
483	·654	Houses, garden, yards, & road.
484	36·770	Arable.
485	22·894	Arable & rough pasture.
486	·272	Houses, yards, & garden.
487	9·091	Arable.
488	4·694	Arable.
489	6·340	Pasture.
490	5·537	Arable.
491	6·555	Arable.
492	12·199	Pasture.
493	15·509	Arable.
494	6·935	Arable.
495	·152	Houses & yard.
496	·500	Houses & yard.
497	·082	House & garden.
498	7·848	Pasture.
499	7·025	Arable & rough pasture.
500	1·461	Private road.
501	5·287	Arable & rough pasture.
502	6·435	Arable.
503	4·268	Arable.
504	6·460	Pasture.
505	12·376	Arable & pasture.
506	3·748	Arable.
507	3·950	Pasture.
508	1·844	Arable.
509	8·786	Arable & rough pasture.
510	6·018	Arable & pasture.
511	·261	Rough pasture.
512	1·893	Pasture.
513	5·042	Arable.

No. on Plan.	Area in Acres.	Description.	No. on Plan.	Area in Acres.	Description.
514	4·590	Pasture.	559	1·310	Private road.
515	7·486	Pasture.	560	7·216	Arable.
516	10·590	Pasture.	561	7·802	Pasture.
517	4·289	Arable.	562	4·580	Arable.
518	3·652	Arable.	563	6·068	Pasture.
519	19·937	Rough pasture.	564	4·277	Arable.
520	4·386	Arable.	565	·375	Rough pasture.
521	3·735	Arable.	566	8·023	Arable.
522	3·962	Pasture.	567	3·737	Wood.
523	·836	Houses, garden, yards, & road.	568	6·891	Arable.
			569	1·719	Pasture.
524	12·466	Arable.	570	87·373	Wood.
525	8·277	Arable.	571	6·336	Arable.
526	6·996	Arable.	572	·219	Dams.
527	7·183	Arable.	573	1·085	Houses, yards, garden, arable, & road.
528	9·887	Pasture.			
529	1·546	Arable.	574	8·214	Pasture & road.
530	·674	Houses, garden, yard, & pasture.	575	9·481	Pasture.
			576	1·398	Wood.
531	2·122	Arable & pasture.	577	16·221	Arable.
532	·233	Pasture.	578	·251	Pasture & wood.
533	4·397	Pasture.	579	2·485	Arable & pasture.
534	4·165	Pasture.	580	1·032	Houses, yards, garden, & road.
535	7·039	Arable.			
536	8·545	Pasture.	581	5·033	Arable & pasture.
537	5·879	Pasture.	582	11·464	Arable.
538	9·484	Arable.	583	·881	Wood.
539	10·469	Arable.	584	·870	Private road.
540	1·181	Houses, yards, dam, & road.	585	11·460	Arable.
			586	11·543	Arable.
541	11·544	Arable.	587	·302	House, garden, & yard.
542	3·099	Pasture.	588	2·116	Arable.
543	·967	Houses, yard, garden, & pasture.	589	8·564	Pasture.
			590	2·199	Wood.
544	4·681	Arable & rough pasture.	591	15·281	Pasture.
			592	10·482	Pasture.
545	8·675	Arable & pasture.	593	·291	House, garden, & road.
546	·268	House, yard, & pasture.	594	5·078	Pasture.
			595	·538	Houses, yards, garden, & arable.
547	·552	Whins & stream.			
548	5·436	Public road.	596	2·077	Pasture.
549	5·041	Arable.	597	5·368	Arable.
550	13·121	Arable & pasture.	598	·317	Wood.
551	·373	Houses, yards, & garden.	599	·147	Arable & garden.
			600	3·481	Pasture.
552	5·019	Arable & pasture.	601	10·328	Arable & pasture.
553	13·735	Arable & pasture.	602	·116	Houses, yards, & garden.
554	·086	House & garden.			
555	7·551	Arable & stream.	603	3·445	Arable & pasture.
556	2·362	Houses, yards, garden, dam, road, &c.	604	12·783	Arable & pasture.
			605	10·291	Arable & pasture.
557	20·177	Arable & pasture.	606	1·038	Houses, yard, & road.
558	6·478	Arable.	607	1·826	Pasture.

No. on Plan.	Area in Acres.	Description.	No. on Plan.	Area in Acres.	Description.
608	6·541	Arable.	658	·428	Houses, yard, & garden.
609	50·759	Wood.	659	·295	Wood.
610	2·660	Public road.	660	8·655	Arable.
611	·204	Wood.	661	·910	Private road.
612	·902	Arable.	662	10·326	Arable.
613	·258	Wood.	663	8·092	Arable.
614	1·821	Pasture & trees.	664	1·097	Houses, yards, gardens, & waste.
615	2·100	Arable.	665	10·063	Arable.
616	·324	Private road.	666	12·795	Pasture.
617	2·247	Wood.	667	15·734	Wood.
618	4·032	Arable.	668	5·874	Pasture.
619	·755	Wood.	669	·209	Houses, yard, & garden.
620	6·372	Arable.	670	5·418	Wood.
621	41·187	Wood, stream, footpaths, &c.	671	·694	Houses, yard, & garden.
622	1·434	Ornamental pasture.	672	·336	Wood.
623	1·635	Garden.	673	6·485	Arable & pasture.
624	·700	House & ornamental ground.	674	·191	Houses, yard, & garden.
625	1·464	Pasture.	675	1·197	Arable & rough pasture.
626	3·405	Pasture & trees.	676	6·576	Arable & pasture.
627	3·637	Wood.	677	·566	Houses, yard, garden, & road.
628	·127	Dam.	678	13·908	Pasture.
629	1·221	Wood.	679	6·856	Pasture & rough pasture.
630	·966	Occupation road.	680	9·831	Pasture.
631	·924	Stackyard.	681	29·603	Rough pasture.
632	1·494	Houses, yard, & garden.	682	·155	House & gardens.
633	9·930	Arable.	683	·203	Arable & ruins.
634	·969	Wood.	684	9·413	Wood.
635	·136	Rough pasture.	685	3·184	Pasture & rough pasture.
636	9·548	Arable.	686	1·330	Wood.
637	12·758	Arable.	687	19·316	Rough pasture & trees.
638	·317	Wood.	688	12·710	Arable.
639	3·208	Private road.	689	207·641	Rough pasture, &c.
640	12·729	Arable.	690	2·754	Arable.
641	·996	Private road.	691	8·517	Arable.
642	13·210	Arable.	692	·535	Private road.
643	·434	Wood.	693	2·953	Pasture.
644	·867	Wood.	694	2·874	Pasture.
645	4·621	Pasture.	695	17·580	Rough pasture, arable, & pasture.
646	17·362	Pasture.	696	6·086	Arable.
647	8·412	Pasture.	697	3·488	Pasture.
648	8·006	Wood.	698	·248	Houses & yard.
649	2·394	Pasture.	699	5·996	Pasture.
650	·950	Garden.	700	6·394	Arable.
651	8·701	Pasture & stream.			
652	5·580	Pasture & stream.			
653	7·049	Wood.			
654	20·341	Arable.			
655	1·276	Wood.			
656	·176	Wood.			
657	3·934	Arable & pasture.			

No. on Plan.	Area in Acres.	Description.	No. on Plan.	Area in Acres.	Description.
701	·458	Houses, yards, & garden.	749	10·369	Arable.
702	·104	Houses, yard, & garden.	750	·418	Houses, garden, and yards.
703	·348	Rough pasture.	751	82·692	Rough pasture, arable, &c.
704	2·447	Pasture.	752	·083	Houses & garden.
705	·115	Garden.	753	3·449	Public road.
706	5·007	Pasture & road.	754	2·397	Arable.
707	5·585	Arable.	755	1·825	Arable.
708	1·706	Arable.	756	1·690	Arable & rough pasture.
709	·097	Houses, yard, & garden.	757	21·315	Rough pasture, trees, &c.
710	·914	Arable.	758	37·370	Arable & rough pasture.
711	3·106	Arable.	759	·163	Houses, yards, garden, & road.
712	8·549	Pasture.	760	·082	House, garden, & yard.
713	5·526	Arable.	761	·143	House, garden, & yard.
714	1·499	Pasture.	762	2·213	Arable.
715	2·929	Arable.	763	5·454	Rough pasture.
716	·157	Houses, garden, and yard.	764	8·897	Arable and rough pasture.
717	·666	House, garden, & road.	765	4·160	Arable.
718	4·593	Arable.	766	8·733	Arable & rough pasture.
719	2·971	Arable.	767	3·090	Public road.
720	5·781	Wood.	768	3·362	Pasture.
721	3·359	Arable.	769	1·775	Arable.
722	1·093	Houses, garden, yard, pasture, & road.	770	4·539	Arable.
723	3·049	Pasture.	771	16·463	Arable.
724	·601	Public road.	772	7·963	Arable.
725	7·551	Arable & pasture.	773	3·664	Arable.
726	2·105	Arable & pasture.	774	·920	Arable.
727	8·661	Arable.	775	7·039	Arable.
728	7·632	Arable.	776	13·796	Arable.
729	9·905	Pasture.	777	5·440	Arable.
730	·453	Pasture.	778	1·482	Occupation road.
732	1·081	Houses, yards, and arable.	779	14·155	Arable.
733	·499	Pasture.	780	·270	Occupation road.
734	·347	Garden.	781	·148	Houses & yard.
735	·246	Houses, yard, & road.	782	7·648	Arable.
736	·405	Arable.	783	5·135	Arable & rough pasture.
737	2·324	Pasture.	784	35·804	Rough pasture.
738	·457	Houses & yards.	785	·166	House, garden, & road.
739	·304	Rough pasture.	786	·107	House & garden.
740	·298	House, garden, & wood.	787	·078	Houses & yard.
741	·251	Arable.	788	1·669	Arable & rough pasture.
742	7·035	Wood.	789	7·776	Arable.
743	2·254	Pasture & house.	790	·411	Houses, yards, & garden.
744	8·604	Wood.			
745	·175	Pond.			
746	4·349	Arable & pasture.			
747	7·284	Arable.			
748	7·838	Pasture.			

No. on Plan.	Area in Acres.	Description.	No. on Plan.	Area in Acres.	Description.
791	11·200	Arable.	838	8·205	Arable.
792	9·532	Arable.	839	7·757	Arable.
793	7·984	Arable.	840	13·770	Arable.
794	5·120	Arable.	841	·136	Houses, garden, and yard.
795	5·911	Arable.			
796	11·765	Arable.	842	4·810	Public road.
797	14·501	Arable.	843	·348	House, garden, yard, & arable.
798	6·968	Public road.			
799	·100	House & garden.	844	3·792	Rough pasture.
800	6·147	Arable.	845	8·616	Arable.
801	11·479	Arable.	846	·900	Houses, garden, yards, & road.
802	9·858	Arable.			
803	10·088	Arable, &c.	847	13·007	Arable.
804	41·077	Arable & rough pasture.	848	22·057	Arable & rough pasture.
805	6·635	Arable, &c.	849	2·925	Arable & rough pasture.
806	3·382	Arable.			
807	1·093	Arable, rough pasture, &c.	850	1·398	Houses, yard, & road.
			851	·066	Garden.
808	6·014	Arable.	852	12·250	Arable.
809	3·784	Arable.	853	3·172	Arable.
810	·141	House & garden.	854	10·649	Arable.
811	3·087	Arable.	855	5·100	Wood.
812	·534	Houses, garden, yard, & arable.	856	2·927	Arable.
			857	2·783	Arable.
813	12·581	Arable.	858	3·283	Arable.
814	16·428	Arable.	859	·326	Arable, house, garden, & road.
815	9·137	Arable.			
816	8·406	Arable, &c.	860	2·991	Arable.
817	4·452	Arable.	861	·264	Houses, garden, yard, & road.
818	·873	Houses, yards, & road.			
819	2·698	Houses, garden, wood, & arable.	862	2·998	Arable.
			863	·219	House, garden, and yard.
820	1·518	Arable.			
821	1·963	Occupation road.	864	5·873	Arable.
822	19·612	Arable.	865	3·271	Arable.
823	·164	Pond.	866	3·336	Arable.
823a	·466	Houses, garden, and yard.	867	7·355	Arable.
			868	·833	Arable.
824	6·945	Arable.	869	·483	Houses, garden, yards, & road.
825	4·968	Arable.			
826	·253	Houses & arable.	870	12·916	Arable.
827	·050	House.	871	1·182	Arable, &c.
828	5·467	Arable.	872	1·433	Arable.
829	3·237	Arable.	873	7·234	Arable, &c.
830	6·867	Arable.	874	8·777	Arable.
831	4·868	Arable.	875	9·044	Arable.
832	6·363	Arable.	876	9·031	Arable.
833	8·091	Arable.	877	1·942	Occupation road.
834	8·926	Arable.	878	1·418	Arable, &c.
835	·100	House, yard, & garden.	879	2·644	Arable.
836	17·046	Arable.	880	6·326	Arable.
837	·862	Wood.	881	11·074	Arable.

No. on Plan.	Area in Acres.	Description.	No. on Plan.	Area in Acres.	Description.
882	10·326	Arable.	931	10·025	Arable & rough pasture.
883	7·147	Arable.			
884	6·708	Arable.	932	·301	Houses, gardens, and yard.
885	2·247	Arable.			
886	6·417	Arable.	933	·431	Houses, gardens, and yard.
887	7·026	Arable.			
888	2·763	Arable, &c.	934	10·170	Arable.
889	·334	Wood.	935	1·355	Parish road.
890	8·009	Arable.	936	·344	Houses, garden, and yard.
891	3·845	Wood.			
892	8·866	Arable.	937	·349	House, garden, & yard.
893	17·767	Arable.	938	·186	Houses & yard.
894	3·243	Arable.	939	3·774	Arable.
895	6·204	Wood & stream.	940	3·010	Arable.
896	1·238	Wood & stream.	941	2·931	Arable.
897	8·584	Arable.	942	16·672	Arable.
898	11·617	Arable.	943	3·668	Arable.
899	10·399	Arable.	944	4·418	Arable.
900	7·889	Arable.	945	6·521	Arable.
901	6·658	Arable & stream.	946	6·090	Arable.
902	1·030	Whins, wood, pasture, & stream.	947	6·783	Parish road.
			948	·107	Wood.
903	19·988	Arable.	949	11·052	Arable.
904	·164	Wood.	950	·276	Houses, garden, and yard.
905	4·734	Arable.			
906	2·954	Arable.	951	·401	Garden.
907	5·496	Arable.	952	1·879	Rough pasture.
908	8·720	Arable.	953	10·439	Arable.
909	6·605	Arable.	954	5·749	Arable.
910	8·565	Arable.	955	9·674	Arable.
911	2·357	Arable.	956	·972	Houses, yard, garden, & pasture.
912	5·164	Arable.			
913	5·938	Arable.	957	·190	Houses & yard.
914	5·119	Arable.	958	14·562	Arable.
915	6·568	Arable.	959	11·590	Arable.
916	8·829	Arable.	960	4·182	Arable, &c.
917	8·757	Arable.	961	16·118	Arable.
918	·086	Pond.	962	5·640	Arable.
919	1·462	Houses, yards, and arable.	963	11·918	Arable.
			964	6·140	Arable.
920	4·461	Arable.	965	13·590	Arable.
921	11·193	Arable.	966	20·116	Arable.
922	5·108	Arable & pond.	967	·962	Arable.
923	·514	Houses, garden, and yard.	968	1·803	Houses, yards, gardens, arable, & road.
924	10·869	Arable.	969	10·227	Arable.
925	13·800	Arable.	970	·127	Houses, garden, and yard.
926	11·016	Arable.			
927	·815	Houses, gardens, and yards.	971	7·929	Arable.
			972	8·466	Arable.
928	·928	Parish road.	973	19·585	Arable.
929	6·373	Arable.	974	·334	Houses & yards.
930	4·059	Arable.	975	7·406	Arable.

No. on Plan.	Area in Acres.	Description.	No. on Plan.	Area in Acres.	Description.
976	7·301	Arable.	1023	24·780	Arable.
977	·119	House & garden.	1024	·213	Stones.
978	6·681	Arable.	1025	1·557	Public road.
979	·266	Arable & ruin.	1026	9·645	Arable.
980	1·980	Parish road.	1027	·254	Houses & yards.
981	5·232	Arable.	1028	62·976	Rough pasture and arable.
982	4·650	Arable & furze.			
983	9·041	Arable.	1029	14·994	Rough pasture & whins.
984	·235	Houses, garden, yard, & stones.	1030	1·570	Arable.
			1031	·214	Arable.
985	·806	Houses, garden, yard, & arable.	1032	·137	Houses & yard.
			1033	7·275	Arable, &c.
986	10·454	Arable.	1034	·619	Whins & stream.
987	4·709	Arable.	1035	·357	Dam.
988	3·121	Arable.	1036	1·803	Public road.
989	2·535	Arable.	1037	·494	Arable & slope.
990	·711	Arable.	1038	·177	Houses, garden, and yards.
991	·273	House, garden, & yard.			
992	2·697	Arable.	1039	4·919	Arable.
993	·396	Public road.	1040	·581	Arable.
994	·168	Houses, garden, and yard.	1041	·785	Houses, arable, and yards.
995	1·016	Public road.	1042	·182	Arable.
996	2·853	Arable.	1043	7·004	Arable.
997	·125	House, garden, & yard.	1044	19·867	Arable.
998	26·406	Arable.	1045	9·312	Arable.
999	·067	House & yard.	1046	·195	Yards & house.
1000	6·402	Arable.	1047	27·880	Arable.
1001	11·586	Arable.	1048	1·148	Public road.
1002	10·585	Arable.	1049	7·213	Houses, gardens, and yards.
1003	·641	Parish road.			
1004	15·003	Arable.	1050	14·116	Arable.
1005	5·286	Arable.	1051	14·281	Arable.
1006	·155	House, garden, & yard.	1052	·325	Houses, gardens, and yard.
1007	2·731	Arable.			
1008	1·524	Arable.	1053	3·858	Arable.
1009	·165	House & garden.	1054	2346·567	Rough pasture, foot-paths, streams, &c.
1010	·100	House, garden, & yard.			
1011	5·214	Arable.	1055	·173	House & garden.
1012	6·906	Arable.	1056	4·478	Arable.
1013	20·614	Arable & rough pasture.	1057	7·572	Arable.
			1058	·157	Pond.
1014	·054	House & garden.	1059	5·706	Arable, &c.
1015	1·500	Rough pasture.	1060	·383	Houses, gardens, and yards.
1016	3·004	Arable.			
1017	4·041	Arable.	1061	4·507	Arable, &c.
1018	·496	Arable & pasture.	1062	16·704	Arable, &c.
1019	·221	Houses, arable, and yard.	1063	1·028	Public road.
			1064	4·771	Arable & rough pasture.
1020	·494	Arable.			
1021	·264	Houses, garden, and yard.	1065	14·776	Arable.
			1066	4·163	Arable.
1022	·095	Stones.	1067	3·970	Arable.

No. on Plan.	Area in Acres.	Description.	No. on Plan.	Area in Acres.	Description.
1068	2·036	Arable.	1114	8·939	Arable & rough pasture.
1069	1·967	Arable.			
1070	2·023	Arable.	1115	7·943	Arable, &c.
1071	1·554	Arable.	1116	21·234	Arable & rough pasture.
1072	5·132	Arable.			
1073	11·553	Arable.	1117	37·773	Arable & rough pasture.
1074	10·864	Arable.			
1075	3·432	Arable.	1118	68·516	Arable & rough pasture.
1076	1·053	Arable & rough pasture.	1119	1·485	Rough pasture.
1077	·602	Arable.	1120	2·735	Arable.
1078	·887	Arable.	1121	·167	House, garden, & road.
1079	·343	Arable, &c.	1122	3·113	Arable.
1080	1·097	Arable.	1123	1·680	Arable.
1081	5·959	Arable.	1124	7·458	Arable, &c.
1082	3·407	Arable.	1125	·172	Houses, gardens, and yard.
1083	3·558	Arable.			
1084	·963	Arable.	1126	·126	House, garden, & yard.
1085	9·527	Arable.	1127	·287	Houses, yard, garden, & road.
1086	6·803	Arable.			
1087	3·511	Arable.	1128	4·737	Arable.
1088	1·892	Arable.	1129	2·252	Arable & rough pasture.
1089	5·424	Arable.			
1090	3·395	Rough pasture.	1130	·146	Houses, garden, and yard.
1091	4·538	Arable, &c.			
1092	6·163	Arable.	1131	6·618	Arable & rough pasture.
1093	7·999	Arable.			
1094	26·428	Arable.	1132	2·237	Arable.
1095	9·865	Arable.	1133	3·449	Arable.
1096	5·489	Arable.	1134	1·283	Arable.
1097	9·966	Arable.	1135	8·175	Arable.
1098	·569	Houses, garden, yard, & road.	1136	1·999	Houses, yard, garden, & arable.
1099	2·114	Arable.	1137	4·965	Arable.
1100	6·225	Arable.	1138	7·234	Arable, &c.
1101	1·136	Occupation road.	1139	·066	Garden & ruins.
1102	·202	Houses, garden, and yard.	1140	·073	House & garden.
			1141	3·978	Arable.
1103	·805	Houses, garden, yard, arable, & road.	1142	7·308	Arable.
			1143	·241	Houses, gardens, and yards.
1104	1·183	Arable.			
1105	1·105	Arable.	1144	48·401	Arable & rough pasture.
1106	·056	House & garden.			
1107	2·608	Arable.	1145	19·533	Arable.
1108	2·194	Arable.	1146	·280	Houses, gardens, yard, & road.
1109	·257	Houses, garden, and yard.			
			1147	19·364	Arable.
1109a	1·807	Arable.	1148	·083	Houses & garden.
1110	1·392	Arable.	1149	12·529	Arable.
1111	1·031	Arable, &c.	1150	2·296	Public road.
1112	30·872	Rough pasture.	1151	·076	Houses & yards.
1113	·313	Arable, houses, & garden.	1152	3·721	Arable.
			1153	19·374	Rough pasture.

No. on Plan.	Area in Acres.	Description.
1154	32·415	Arable & rough pasture.
1155	·197	House & garden.
1156	49·363	Arable.
1157	14·434	Arable.
1158	12·174	Arable.
1159	·773	Houses, garden, and yard.
1160	·224	Houses, garden, and yard.
1161	·599	House, garden, yard, & road.
1162	337·431	Arable & rough pasture.
1163	19·623	Rough pasture.
1164	7·617	Arable.
1165	6·356	Arable.
1166	4·569	Arable.
1167	3·817	Arable.
1168	3·672	Arable.
1169	3·220	Arable.
1170	·523	Occupation road.
1171	4·828	Arable.
1172	5·224	Arable.
1173	5·127	Arable.
1174	4·946	Arable.
1175	18·310	Arable.
1176	8·276	Arable.
1177	9·321	Arable.
1178	10·504	Arable.
1179	2·475	Public road.
1180	·135	Arable.
1181	5·481	Arable.
1182	·548	Houses, green, & road.
1183	6·601	Arable.
1184	4·817	Arable.
1185	·278	Houses, garden, and yard.
1186	3·076	Arable.
1187	1·633	Arable.
1188	·179	Houses, garden, and yard.
1189	1·460	Arable.
1190	3·457	Arable.
1191	4·386	Arable.
1192	1·486	Arable.
1193	1·789	Arable.
1194	·715	Occupation road.
1195	1·865	Arable.
1196	2·113	Arable.
1197	·234	Rough pasture.
1198	5·510	Arable.
1199	·456	Arable.
1200	23·693	Arable.
1201	·455	Occupation road.
1202	·118	House & garden.
1203	26·475	Arable.
1204	1·262	House, garden, yard, & road.
1205	·125	Pond.
1206	·692	Stackyard.
1207	10·220	Public road.
1208	10·867	Arable.
1209	10·672	Arable.
1210	·175	Occupation road.
1211	·189	Garden & yard.
1212	·521	Houses & yard.
1213	7·264	Arable.
1214	6·560	Arable.
1215	1·324	Arable.
1216	6·340	Arable.
1217	6·884	Arable.
1218	6·561	Arable.
1219	10·867	Arable.
1220	2·592	Wood.
1221	18·282	Arable.
1222	3·095	Arable.
1223	7·813	Arable.
1224	5·901	Arable.
1225	7·795	Arable.
1226	5·068	Arable.
1227	1·597	Houses, garden, yards, & road.
1228	1·451	Arable.
1229	5·175	Arable.
1230	1·623	Arable.
1231	9·552	Arable.
1232	3·436	Arable.
1233	11·988	Arable.
1234	4·475	Arable.
1235	·627	Rough pasture & road.
1236	5·019	Arable & rough pasture.
1237	4·806	Arable.
1238	4·970	Arable.
1239	7·692	Arable.
1240	8·679	Arable.
1241	20·838	Arable.
1242	21·563	Arable.
1243	21·562	Arable.
1244	16·552	Arable.
1245	·605	Houses, yard, & road.
1246	9·341	Arable.
1247	11·153	Arable.
1247a	1·928	Arable & rough pasture.

No. on Plan.	Area in Acres.	Description.
1248	8·111	Arable.
1249	·097	House & arable.
1250	·960	Rough pasture and stream.
1251	·327	Rough pasture & road.
1252	·713	Houses, yards, & garden.
1253	2·793	Arable.
1254	2·824	Arable.
1255	1·214	Arable.
1256	·426	Arable.
1257	3·355	Arable.
1258	·603	Houses, garden, yard, & road.
1259	·178	Arable.
1260	3·648	Rough pasture and stream.
1261	2·992	Arable.
1262	3·757	Arable.
1263	3·915	Arable.
1264	6·709	Arable.
1265	·749	Occupation road.
1266	3·863	Arable.
1267	3·471	Arable.
1268	5·624	Wood.
1269	6·476	Arable.
1270	1·728	Arable.
1271	1·199	Houses, garden, yard, & road.
1272	5·871	Arable.
1273	5·361	Arable.
1274	5·881	Arable.
1275	·275	Houses, arable, & garden.
1276	16·400	Arable.
1277	·814	Rough pasture.
1278	12·182	Arable.
1279	1·527	Arable.
1280	14·068	Arable.
1281	4·126	Arable.
1282	11·975	Arable.
1283	1·610	Houses, garden, yards, road, & arable.
1284	·197	Pond.
1285	11·435	Arable.
1286	11·579	Arable.
1287	·826	Houses, yard, garden, & arable.
1288	7·230	Arable.
1289	·959	Occupation road.
1290	5·108	Arable.
1291	6·248	Arable.
1292	4·270	Arable & rough pasture.
1293	3·746	Arable.
1294	·437	Houses, garden, yard, & road.
1295	9·474	Arable.
1296	2·716	Public road.
1297	·082	Houses, garden, and yard.
1298	6·995	Arable.
1299	2·976	Arable.
1300	2·454	Arable.
1301	11·566	Arable.
1302	2·317	Arable.
1303	5·958	Arable.
1304	3·967	Arable.
1305	4·242	Arable.
1306	5·173	Arable.
1307	·118	House, garden, & yard.
1308	18·784	Arable.
1309	·498	Wood.
1310	6·015	Arable.
1311	5·280	Arable.
1312	·185	Pond.
1313	·447	Houses, garden, and yard.
1314	4·487	Arable.
1315	6·106	Arable.
1316	20·059	Arable.
1317	23·626	Arable.
1318	21·598	Arable.
1319	9·909	Wood.
1320	·794	Wood.
1321	22·078	Arable.
1322	20·062	Arable.
1323	2·923	Public road.
1324	13·317	Arable.
1325	9·941	Arable.
1326	8·998	Arable.
1327	1·130	Wood.
1328	6·837	Arable.
1329	6·928	Arable.
1330	5·751	Arable.
1331	6·048	Arable.
1332	9·039	Wood.
1333	4·319	Arable.
1334	8·395	Arable.
1335	14·258	Arable.
1336	8·551	Arable.
1337	4·099	Houses, garden, yards, wood, &c.
1338	1·402	Wood.
1339	2·589	Arable.

No. on Plan.	Area in Acres.	Description.
1340	·377	House, garden, yard, & road.
1341	8·053	Arable.
1342	·335	Arable.
1343	·237	Wood.
1344	17·974	Wood.
1345	3·437	Arable.
1346	7·366	Arable.
1347	30·160	Arable.
1348	5·856	Arable.
1349	4·761	Wood.
1350	6·124	Arable.
1351	3·574	Arable.
1352	8·787	Arable.
1353	5·487	Arable.
1354	35·762	Arable.
1355	1·365	Houses, gardens, yards, road, &c.
1356	·546	Rough pasture.
1357	·588	Houses, yard, pond, & road.
1358	11·342	Arable.
1359	8·858	Arable.
1360	14·574	Arable.
1361	4·970	Arable.
1362	17·838	Arable.
1363	9·541	Arable.
1364	9·012	Arable.
1365	11·425	Arable.
1366	11·513	Arable.
1367	11·724	Arable.
1368	12·697	Arable.
1369	17·292	Arable.
1370	3·861	Arable.
1371	2·717	Arable.
1372	9·665	Arable.
1373	12·330	Arable.
1374	6·718	Arable.
1375	8·701	Arable.
1376	3·817	Arable.
1377	7·728	Arable.
1378	3·494	Arable.
1379	10·028	Arable.
1380	8·260	Arable.
1381	22·135	Arable.
1382	6·427	Arable.
1383	·141	Pond.
1384	·563	Houses, garden, and yard.
1385	10·894	Arable.
1386	10·026	Arable.
1387	6·618	Arable.
1388	16·193	Arable & rough pasture.
1389	31·847	Arable & rough pasture.
1390	30·779	Arable.
1391	2·760	Houses, garden, yards, & road.
1392	17·102	Arable & rough pasture.
1393	10·409	Arable & rough pasture.
1394	2·676	Houses & yard.
1395	3·584	Arable.
1396	·644	Houses, gardens, and yards.
1397	1·420	Arable.
1398	1·942	Public road.
1399	2·617	Arable.
1400	·904	Houses, gardens, and yards.
1401	·456	Houses, yards, gardens, &c.
1402	2·185	Arable.
1403	1·232	Houses, garden, and ornamental ground.
1404	4·822	Arable.
1405	5·918	Arable.
1406	·371	Rough pasture.
1407	·274	Houses, garden, and yard.
1408	1·203	Arable.
1409	1·204	Arable.
1410	24·393	Arable & rough pasture.
1411	7·187	Arable.
1412	·663	House, garden, & road.
1413	1·824	Arable.
1414	·441	Arable & rough pasture.
1415	1·708	Arable.
1416	·175	House, garden, & yard.
1417	1·516	Arable.
1418	·378	Houses, garden, and yard.
1419	6·709	Arable.
1420	·440	House, garden, & yard.
1421	4·246	Arable.
1422	6·220	Arable & rough pasture.
1423	7·466	Arable & rough pasture.
1424	4·339	Arable.
1425	2·648	Arable.

No. on Plan.	Area in Acres.	Description.
1426	4·761	Arable, &c.
1427	3·237	Arable.
1428	12·884	Arable.
1429	·807	Houses & yard.
1430	·193	Garden.
1431	9·518	Arable.
1432	8·142	Arable.
1433	1·366	Arable.
1434	1·204	Houses, garden, yards, & road.
1435	6·840	Arable.
1436	2·580	Arable.
1437	12·537	Arable.
1438	6·589	Arable.
1439	6·823	Arable.
1440	9·563	Arable.
1441	5·541	Arable.
1442	·615	Houses, garden, yard, & road.
1443	10·936	Arable.
1444	8·305	Arable.
1445	1·306	Occupation road.
1446	8·938	Arable.
1447	10·929	Arable.
1448	39·505	Arable & rough pasture.
1449	8·420	Arable & rough pasture.
1450	3·470	Occupation road.
1451	·260	Dam.
1452	·717	Houses, yard, garden, & arable.
1453	10·450	Arable.
1454	23·861	Arable.
1455	19·600	Arable & rough pasture.
1456	6·470	Arable.
1457	3·564	Arable.
1458	60·362	Arable & rough pasture.
1459	30·698	Arable.
1460	5·647	Public road.
1461	11·342	Arable.
1462	12·856	Arable & rough pasture.
1463	6·322	Arable.
1464	7·497	Arable.
1465	16·078	Arable & rough pasture.
1466	7·033	Arable & rough pasture.
1467	17·672	Rough pasture.
1468	12·643	Arable & rough pasture.
1469	9·760	Arable & rough pasture.
1470	3·054	Arable.
1471	5·870	Arable.
1472	5·910	Arable.
1473	6·292	Arable & road.
1474	·096	House, garden, & yard.
1475	8·843	Arable.
1476	13·652	Arable.
1477	8·126	Arable.
1478	·422	Houses, garden, and road.
1479	·251	Arable.
1480	·224	Arable.
1481	2·737	Arable.
1482	12·798	Arable & road.
1483	1·292	Houses, garden, yard, & arable.
1484	3·447	Arable & rough pasture.
1485	1·614	Arable & rough pasture.
1486	5·897	Arable.
1487	4·217	Rough pasture.
1488	5·880	Arable & rough pasture.
1489	1·644	Arable & rough pasture.
1490	5·292	Arable & rough pasture.
1491	4·856	Arable.
1492	4·100	Arable.
1493	6·243	Arable.
1494	1·437	Arable.
1495	3·190	Arable.
1496	·457	Houses & road.
1497	4·534	Arable.
1498	1·746	Arable.
1499	·689	Houses, garden, and yards.
1500	·141	Pond.
1501	6·282	Arable.
1502	1·044	Arable.
1503	·928	Houses, garden, yard, &c.
1504	2·333	Arable & rough pasture.
1505	3·149	Arable.
1506	·202	House, garden, & yard.
1507	6·222	Arable, &c.

No. on Plan.	Area in Acres.	Description.
1508	·416	Houses, yard, garden, pond, & road.
1509	3·824	Arable.
1510	2·301	Arable.
1511	2·452	Arable.
1512	3·042	Arable.
1513	16·149	Arable.
1514	·785	Houses, yard, garden, & road.
1515	8·450	Arable.
1516	7·094	Arable.
1517	·786	Houses, arable, and road.
1518	20·927	Arable.
1519	10·270	Arable.
1520	9·234	Arable.
1521	3·970	Arable.
1522	6·234	Arable.
1523	5·603	Arable.
1524	·344	Arable, garden, and road.
1525	3·369	Arable.
1526	5·199	Arable.
1527	5·260	Arable.
1528	5·189	Arable.
1529	7·892	Arable.
1530	1·015	Houses, garden, yards, & arable.
1531	7·607	Arable, &c.
1532	4·734	Arable.
1533	3·493	Arable.
1534	2·639	Arable & rough pasture.
1535	3·523	Arable & rough pasture.
1536	3·102	Arable.
1537	5·647	Arable & rough pasture.
1538	3·539	Arable.
1539	·641	Houses, garden, yard, arable, & road.
1540	1·162	Arable.
1541	1·296	Arable.
1542	4·741	Arable & rough pasture.
1543	·579	Houses, yards, gardens, & road.
1544	1·290	Arable.
1545	1·500	Arable.
1546	·143	Houses & garden.
1547	·765	Arable.
1548	·518	Houses, garden, yards, &c.
1549	13·704	Arable & rough pasture.
1550	124·696	Arable, rough pasture, &c.
1551	1·731	Public road.
1552	·514	House & arable.
1553	1·175	Arable & rough pasture.
1554	4·031	Arable.
1555	·114	House, garden, yard, &c.
1556	·538	Houses, garden, yard, &c.
1557	1·811	Arable.
1558	5·002	Arable.
1559	3·345	Arable.
1560	4·040	Arable.
1561	·326	Arable, road, & ruins.
1562	5·742	Arable.
1563	1904·580	Rough pasture, arable, footpaths, &c.
1564	·786	Ruins & waste.
1565	22·476	Turnpike road.
1566	13·003	Arable.
1567	·445	Road.
1568	9·711	Arable.
1569	14·958	Rough pasture.
1570	36·227	Arable.
1571	26·583	Arable, rough pasture, &c.
1572	7·423	Arable.
1573	·214	Houses, garden, and yard.
1574	1·965	Arable.
1575	1·787	Arable.
1576	1·415	Rough pasture.
1577	2·939	Arable.
1578	·108	House, garden, & yard.
1579	·304	Houses & garden.
1580	1·455	Arable.
1581	3·670	Arable.
1582	·471	Houses, garden, yards, & road.
1583	4·996	Arable.
1584	2·311	Arable.
1585	·243	House, garden, & yard.
1586	3·947	Arable.
1587	1·109	Arable.
1588	1·220	Arable.
1589	1·460	Arable.
1590	·274	Houses, yards, gardens, & road.
1591	1·254	Arable.

No. on Plan.	Area in Acres.	Description.
1592	·347	Arable.
1593	4·829	Public road.
1594	7·123	Arable.
1595	·319	Houses, garden, and yard.
1596	3·328	Arable.
1597	1·773	Arable.
1598	3·173	Arable.
1599	·425	Houses, garden, yard, & road.
1600	2·933	Arable.
1601	1·552	Arable.
1602	2·031	Arable.
1603	·593	Rough pasture.
1604	7·751	Arable.
1605	·278	Houses, arable, and yard.
1606	3·578	Arable.
1607	3·490	Arable.
1608	3·574	Arable.
1609	·158	House, garden, & yard.
1610	·170	Ruin & garden.
1611	144·460	Rough pasture.
1612	2·198	Arable.
1613	1·059	Houses, garden, yard, & arable.
1614	2·565	Arable.
1615	3·193	Arable, &c.
1616	12·885	Arable.
1617	·180	Houses, garden, and yard.
1618	·419	Pond.
1619	13·748	Arable.
1620	100·504	Rough pasture, &c.
1621	·838	Houses, garden, yards, road, &c.
1622	1·503	Arable.
1623	6·779	Arable.
1624	·990	Occupation road.
1625	·143	Houses, garden, and yard.
1626	7·951	Arable.
1627	3·875	Arable.
1628	1·594	House, yard, & roads.
1629	11·759	Arable.
1630	11·125	Arable.
1631	13·686	Arable.
1632	1·291	Houses, garden, yard, & road.
1633	16·610	Arable & rough pasture.
1634	4·053	Arable.
1635	11·325	Arable, &c.
1636	·949	Rough pasture.
1637	8·708	Arable.
1638	15·826	Arable & rough pasture.
1639	8·736	Arable.
1640	·802	Arable.
1641	15·704	Arable and rough pasture.
1642	·157	Houses, garden, and yard.
1643	·466	Houses, garden, and yard.
1644	4·651	Arable.
1645	1·984	Arable.
1646	2·243	Arable.
1647	3·609	Arable.
1648	2·902	Arable.
1649	3·486	Arable.
1650	·191	Stones.
1651	7·573	Arable.
1652	4·411	Arable.
1653	8·573	Arable.
1654	3·765	Arable.
1655	4·767	Wood & stream.
1656	7·433	Arable.
1657	15·108	Arable.
1658	11·071	Arable.
1659	5·302	Arable.
1660	6·355	Arable.
1661	15·514	Arable.
1662	13·904	Arable.
1663	11·984	Arable.
1664	4·626	Arable.
1665	4·689	Arable.
1666	1·251	Wood.
1667	1·016	Arable.
1668	·969	Houses, gardens, and yards.
1669	·455	Stackyard.
1670	·343	Pond.
1671	16·985	Rough pasture and whins.
1672	4·525	Arable.
1673	7·700	Arable.
1674	295·536	Arable, rough pasture, &c.
1675	8·409	Arable.
1676	4·516	Public road.
1677	8·655	Arable.
1678	8·315	Arable.
1679	4·342	Arable.
1680	·306	House & yards.
1681	6·472	Wood.

No. on Plan.	Area in Acres.	Description.
1682	13·787	Arable.
1683	6·636	Arable.
1684	14·319	Arable.
1685	20·976	Arable.
1686	7·050	Arable.
1687	17·542	Arable.
1688	6·253	Arable.
1689	·171	Pond.
1690	2·172	Houses, gardens, and yards.
1691	10·958	Arable.
1692	10·791	Arable.
1693	12·667	Arable.
1694	·424	House, garden, and wood.
1695	4·182	Arable.
1696	1·813	Wood.
1697	·444	Houses, garden, and yard.
1698	1·103	Arable, stream, &c.
1699	1·711	Arable.
1700	·365	Houses, yard, road, & arable.
1701	3·348	Arable.
1702	6·872	Arable.
1703	3·273	Arable.
1704	11·969	Wood.
1705	4·285	Arable.
1706	5·641	Arable.
1707	10·803	Arable.
1708	8·977	Arable.
1709	7·584	Arable & rough pasture.
1710	4·296	Arable.
1711	1·060	Arable.
1712	5·079	Arable.
1713	1·572	Arable.
1714	·516	Houses, garden, and road.
1715	24·858	Arable & rough pasture.
1716	·452	Houses, garden, yards, & road.
1717	15·758	Arable.
1718	24·035	Arable.
1719	1·766	Houses, yards, garden, &c.
1720	10·336	Arable.
1721	13·197	Arable.
1722	1·791	Houses, arable, and pond.
1723	11·919	Arable.
1724	·641	Pond.
1725	·526	Houses, yard, garden, & road.
1726	3·614	Arable.
1727	20·216	Arable & rough pasture.
1728	32·853	Turnpike road.
1729	74·136	Scottish North Eastern Railway (part of).
1730	·668	Wood.
1731	·485	Wood.
1732	9·992	Arable.
1733	10·618	Arable.
1734	9·775	Arable.
1735	13·504	Arable.
1736	15·893	Arable.
1737	·265	Road.
1738	7·721	Arable, whins, &c.
1739	·691	Houses, garden, and yards.
1740	·433	Dam.
1741	·984	Houses & yards.
1742	16·223	Arable.
1743	204·598	Rough pasture, slopes, rocks, &c.
1744	223·556	Foreshore.
1745	1·402	Arable.
1746	·259	Houses & road.
1747	·873	Arable.
1748	2·420	Arable.
1749	1·514	Arable.
1750	2·481	Arable.
1751	1·053	Arable.
1752	3·883	Rough pasture.
1753	5·453	Arable & rough pasture.
1754	1·943	Arable, &c.
1755	·290	Houses, garden, and yard.
1756	1·200	Arable.
1757	9·693	Rough pasture, &c.
1758	2·004	Rough pasture.
1759	·172	Houses, garden, and road.
1760	4·118	Arable, &c.
1761	·302	Houses & rough pasture.
1762	3·786	Arable.
1763	·182	Houses & green.
1764	3·993	Arable.
1765	·437	House, garden, yard, & road.
1766	3·045	Arable.

No. on Plan.	Area in Acres.	Description.	No. on Plan.	Area in Acres.	Description.
1767	5·731	Arable & rough pasture.	1808	4·403	Arable.
			1809	6·820	Arable.
1768	1·434	Arable.	1810	·267	Houses, garden, yard, & road.
1769	2·135	Arable.			
1770	4·389	Arable.	1811	2·033	Arable.
1771	·459	Houses, garden, and yard.	1812	1·569	Arable.
			1813	·157	Houses, garden, and road.
1772	7·506	Arable & rough pasture.	1814	2·448	Arable.
1773	3·059	Arable.	1815	38·320	Arable & rough pasture.
1774	·087	Garden.			
1775	2·728	Arable.	1816	4·338	Arable.
1776	4·814	Arable.	1817	·326	House, garden, road, &c.
1777	7·567	Arable & rough pasture.	1818	1·483	Arable, &c.
1778	1·264	Public road.	1819	12·944	Arable.
1779	46·383	Rough pasture, arable, &c.	1820	1·109	Wood.
			1821	·128	House & garden.
1780	·803	Arable.	1822	14·480	Arable, &c.
1781	·969	Arable.	1823	8·906	Arable, &c.
1782	1·269	Arable.	1823a	·599	Houses, garden, and arable.
1783	2·220	Arable.			
1784	2·730	Wood.	1824	4·439	Arable & rough pasture.
1785	·081	House & garden.			
1786	4·924	Arable, &c.	1825	·815	Rough pasture.
1787	1·229	Arable, slope, &c.	1826	6·468	Arable.
1788	·256	House & gardens.	1827	·479	Houses, gardens, yards, & road.
1789	7·037	Arable, rough pasture, slopes, &c.	1828	5·528	Arable.
1790	·104	House, garden, & yard.	1829	1·166	Wood.
1791	·173	Arable.	1830	1·428	Rough pasture.
1792	·061	House & garden.	1831	·590	Wood.
1793	7·793	Arable, rough pasture, &c.	1832	4·916	Arable & rough pasture.
1794	4·055	Arable.	1833	3·146	Houses, yards, gardens, rough pasture, &c.
1795	·824	Houses, gardens, and yards.	1834	7·149	Arable.
1796	107·798	Arable, rough pasture, &c.	1835	7·952	Arable.
			1836	5·312	Arable.
1797	5·118	Rough pasture.	1837	2·487	Arable.
1798	9·337	Arable & rough pasture.	1838	3·689	Arable.
			1839	4·301	Arable.
1799	4·003	Arable.	1840	1·916	Arable.
1800	2·933	Arable.	1841	1·618	Arable.
1801	·246	Houses, garden, and yard.	1842	·481	Houses, garden, yard, & road.
1802	3·445	Arable.	1843	1·394	Arable.
1803	3·061	Arable.	1844	·922	Arable.
1804	3·625	Arable.	1845	·886	Houses, garden, yards, pond, & road.
1805	·105	Pond.			
1806	·794	Houses, garden, and yards.	1846	2·152	Arable.
			1847	1·719	Arable.
1807	5·077	Arable.	1848	1·388	Arable.

No. on Plan.	Area in Acres.	Description.	No. on Plan.	Area in Acres.	Description.
1849	2·043	Arable.	1893	5·233	Arable & rough pasture.
1850	·486	Arable.	1894	1·321	Wood.
1851	1·478	Arable.	1895	1·507	Wood.
1852	2·663	Arable.	1896	1·569	House, arable, garden, &c.
1853	3·033	Arable, &c.	1897	6·154	Arable.
1854	3·006	Arable.	1898	·233	Houses, gardens, and yard.
1855	·875	Houses, garden, yard, & road.	1899	4·880	Arable & rough pasture.
1856	4·668	Arable.	1900	3·100	Arable.
1857	·374	Houses, garden, yard, & road.	1901	·176	Houses, garden, and yard.
1858	1·720	Arable.	1902	15·042	Arable.
1859	·181	Houses, garden, and yard.	1903	1·740	Houses, garden, yard, wood, & road.
1860	2·765	Arable.	1904	10·010	Arable.
1861	5·038	Arable.	1905	1·227	Arable.
1862	5·779	Arable.	1906	·837	Arable.
1863	9·485	Arable.	1907	·261	House, garden, & road.
1864	1·498	Houses, garden, yards, dam, & road.	1908	·499	Arable.
1865	5·330	Arable.	1909	1·642	Arable.
1866	4·028	Arable.	1910	1·705	Arable.
1867	10·323	Arable.	1911	7·721	Arable.
1868	5·315	Arable.	1912	6·220	Arable.
1869	·269	House, garden, yard, & road.	1913	10·394	Arable.
1870	·655	Houses, gardens, and yards.	1914	·449	Occupation road.
1871	5·213	Arable.	1915	3·483	Arable.
1872	4·190	Arable.	1916	1·232	Houses, garden, yards, & road.
1873	9·487	Arable.	1917	8·764	Arable.
1874	14·623	Arable.	1918	8·603	Arable.
1875	24·097	Arable, &c.	1919	5·381	Wood & stream.
1875a	2·155	Arable, &c.	1920	·594	Wood.
1876	44·885	Rough pasture.	1921	23·111	Arable, &c.
1877	185·735	Wood.	1922	15·388	Wood & stream.
1878	10·326	Arable.	1923	6·964	Wood.
1879	·603	Arable.	1924	·556	Arable.
1880	·075	House & garden.	1925	·187	Stones.
1881	6·080	Arable.	1926	4·798	Arable.
1882	6·252	Arable.	1927	10·938	Arable.
1883	4·336	Arable.	1928	9·951	Arable.
1884	5·686	Arable.	1929	8·606	Arable.
1885	6·442	Arable.	1930	3·320	Arable.
1886	1·210	Occupation road.	1931	5·431	Arable.
1887	·943	Arable.	1932	1·514	Whins & ponds.
1888	12·295	Arable.	1933	1·131	Houses, garden, and yards.
1889	10·175	Arable.	1934	8·192	Arable.
1890	·303	Houses & road.	1935	5·150	Arable.
1891	6·989	Arable.	1936	9·132	Arable.
1892	2·092	Arable & rough pasture.	1937	4·036	Arable.

No. on Plan.	Area in Acres.	Description.
1938	12·849	Arable.
1939	12·163	Arable.
1940	3·160	Stream.
1941	3·968	Arable.
1942	16·895	Arable.
1943	7·064	Arable.
1944	7·856	Arable.
1945	6·915	Arable.
1946	17·566	Arable.
1947	15·209	Arable.
1948	2·673	Houses, garden, yards, road, &c.
1949	22·593	Arable, &c.
1950	14·200	Arable.
1951	·621	Wood.
1952	·505	Rough pasture.
1953	33·352	Arable.
1954	2·182	Wood.
1955	92·482	Wood & footpath.
1956	·419	House, garden, and arable.
1957	5·018	Arable.
1958	·197	Houses, garden, and yard.
1959	·878	Arable, &c.
1960	2·189	Wood, &c.
1961	7·649	Arable.
1962	1·463	Arable.
1963	·924	Arable.
1964	·380	Wood.
1965	2·135	Houses, garden, yards, road, &c.
1966	27·055	Turnpike road.
1967	·820	Houses, garden, wood, & roads.
1968	·324	Houses, yards, & road.
1969	8·222	Arable.
1970	8·747	Arable.
1971	8·742	Arable.
1972	1·181	Wood & pond.
1973	4·602	Arable.
1974	3·584	Arable.
1975	20·163	Arable.
1976	20·753	Arable.
1977	6·122	Arable.
1978	·138	Arable.
1979	·221	Whins & footpath.
1980	·692	Arable.
1981	·406	Houses & yards.
1982	1·696	Arable.
1983	4·826	Arable.
1984	20·811	Arable, whins, &c.
1985	1·976	Houses, yards, gardens, arable, &c.
1986	10·626	Arable.
1987	8·542	Rough pasture, &c.
1988	8·613	Arable.
1989	8·689	Arable.
1990	·695	Houses, garden, and yard.
1991	4·348	Arable.
1992	·875	Houses, yard, garden, road, & whins.
1993	4·167	Arable.
1994	6·046	Arable.
1995	5·269	Arable.
1996	2·138	Wood & stream.
1997	·657	Wood & stream.
1998	5·539	Arable.
1999	6·032	Arable.
2000	8·663	Arable.
2001	13·957	Arable.
2002	·070	Pond.
2003	6·328	Arable.
2004	6·464	Arable.
2005	1·245	Houses, yards, garden, & roads.
2006	8·278	Arable.
2007	7·343	Arable.
2008	24·306	Arable.
2009	1·577	Houses, yards, & ornamental ground.
2010	2·790	Arable.
2011	4·283	Arable.
2012	3·263	Arable.
2013	1·570	Rough pasture, trees, &c.
2014	8·182	Wood.
2015	18·686	Pasture.
2016	13·204	Pasture.
2017	·725	House, garden, & yard.
2018	1·976	Pasture.
2019	5·616	Pasture.
2020	·760	Wood.
2021	·863	Wood.
2022	2·002	Wood.
2023	13·448	Pasture.
2024	·319	Wood.
2025	11·732	Arable.
2026	1·022	Wood.
2027	15·963	Pasture.
2028	113·574	Wood.
2029	6·737	Public road.
2030	73·718	Pasture.
2031	6·303	Arable.

No. on Plan.	Area in Acres.	Description.	No. on Plan.	Area in Acres.	Description.
2032	7·373	Wood & stream.	2082	6·952	Arable & whins.
2033	6·357	Rough pasture and stream.	2083	3·392	Arable & rough pasture.
2034	2·385	Pasture & stream.	2084	1·780	Arable.
2035	·436	Rough pasture.	2085	1·992	Arable.
2036	2·296	Wood.	2086	·553	Arable, road, & ruins.
2037	1·472	Wood.	2087	·253	Arable.
2038	29·831	Arable.	2088	4·324	Arable.
2039	·654	House & wood.	2089	3·244	Arable.
2040	1·778	Rough pasture.	2090	2·736	Arable.
2041	·816	Wood.	2091	3·972	Arable.
2042	16·188	Pasture.	2092	1·857	Arable.
2043	39·454	Pasture.	2093	·718	House, gardens, yard, & road.
2044	·131	Wood.			
2045	19·686	Pasture.	2094	·303	Arable.
2046	2·176	Wood.	2095	1·014	Arable.
2047	25·578	Ornamental pasture.	2096	·270	House, garden, & yard.
2048	·767	Wood.	2097	·822	Arable.
2049	4·276	Pasture.	2098	3·113	Wood.
2050	11·298	Pasture.	2099	18·780	Arable.
2051	·412	House & garden.	2100	51·036	Wood.
2052	2·347	Pasture.	2101	·402	Pond.
2053	42·578	Pasture.	2102	·422	House, garden, wood, &c.
2054	14·821	Pasture.			
2055	·514	Wood.	2103	139·951	Wood, road, &c.
2056	7·810	Wood & slope.	2104	23·004	Arable.
2057	2·893	Houses, yards, garden, & road.	2105	·215	House, garden, & yard.
			2106	·137	House & garden.
2058	·965	Wood.	2107	8·646	Arable.
2059	33·643	Pasture.	2108	58·233	Wood.
2060	2·725	Wood.	2109	11·546	Rough pasture & firs.
2061	3·963	Pasture.	2110	10·176	Arable.
2062	·537	Waste.	2111	9·536	Wood.
2063	·730	Ponds.	2112	21·120	Rough pasture and whins.
2064	·353	Wood.			
2065	2·602	Pasture.	2113	7·043	Arable.
2066	20·407	Wood & stream.	2114	16·415	Rough pasture and whins.
2067	2·179	Wood.			
2068	5·006	Pasture, &c.	2115	11·873	Arable.
2069	12·994	Arable.	2116	20·894	Arable.
2070	17·640	Arable.	2117	16·990	Arable.
2071	24·636	Arable.	2118	34·446	Wood, &c.
2072	·228	House, yard, & garden.	2119	16·529	Arable, &c.
2073	9·799	Arable.	2120	·142	House, yard, & road.
2074	9·123	Arable.	2121	·409	Houses, yard, garden, arable, &c.
2075	1·052	Houses, yards, & garden.	2122	4·582	Arable.
2076	11·295	Arable.	2123	·808	Arable.
2077	11·449	Arable.	2123a	3·307	Public road.
2078	15·903	Arable.	2124	22·726	Arable, &c.
2079	13·116	Arable.	2125	9·702	Arable, &c.
2080	26·106	Arable.	2126	·967	Houses, yard, garden, & road.
2081	9·165	Wood.			

No. on Plan.	Area in Acres.	Description.	No. on Plan.	Area in Acres.	Description.
2127	10·145	Arable.	2173	20·850	Arable, &c.
2128	10·115	Arable.	2174	6·648	Arable.
2129	12·133	Arable.	2175	5·176	Arable.
2130	8·552	Arable.	2176	16·362	Arable.
2131	17·198	Arable.	2177	26·910	Arable.
2132	20·395	Arable.	2178	·605	Houses, yard, arable, & dam.
2133	·426	Houses & yard.			
2134	19·549	Arable.	2179	30·279	Arable, &c.
2135	7·000	Arable.	2180	8·131	Arable.
2136	7·847	Arable.	2181	·452	Houses, garden, and yard.
2137	11·024	Arable.			
2138	16·982	Arable.	2182	11·522	Arable.
2139	6·303	Arable.	2183	19·387	Arable.
2140	4·006	Arable.	2184	25·449	Arable.
2141	18·047	Arable.	2185	·382	Houses, garden, yard, & pond.
2142	5·732	Arable.			
2143	5·290	Arable.	2186	53·740	Arable.
2144	4·412	Arable.	2187	·321	House, garden, & yard.
2145	·671	Houses, garden, yards, &c.	2188	·052	House & garden.
			2189	·156	Houses, garden, and arable.
2146	3·254	Arable.			
2147	·646	Pond.	2190	·154	House, garden, & yard.
2148	15·635	Arable.	2191	416·656	Rough pasture, arable, footpaths, &c.
2149	1·114	Houses & yards.			
2150	21·689	Arable.	2192	·212	Loch.
2151	12·861	Arable.	2193	113·820	Wood, streams, & footpaths.
2152	6·645	Arable.			
2153	10·835	Arable.	2194	25·875	Arable & rough pasture.
2154	13·224	Arable.			
2155	9·336	Arable.	2194a	1·049	Arable.
2156	·342	Houses, garden, yard, & road.	2195	7·067	Arable.
			2196	·243	Houses, gardens, and yard.
2157	·771	Occupation road.			
2158	10·612	Arable.	2197	3·493	Arable.
2159	9·468	Arable.	2198	7·785	Public road.
2160	12·890	Arable.	2199	4·809	Arable.
2161	1530·507	Rough pasture, arable, footpaths, streams, &c.	2200	6·102	Arable.
			2201	8·133	Rough pasture, whins, &c.
2162	11·526	Arable.	2202	·359	House, garden, & yard.
2163	1·212	Rough pasture.	2203	9·704	Arable.
2164	·972	Houses, yards, gardens, & road.	2204	4·383	Arable.
			2205	3·408	Arable.
2165	·210	Dams.	2206	7·252	Arable, rough pasture, &c.
2166	5·940	Arable, &c.			
2167	5·852	Arable.	2207	4·314	Arable.
2168	6·803	Rough pasture.	2208	9·505	Arable.
2169	5·246	Wood.	2209	14·092	Arable.
2170	4·099	Public road.	2210	32·448	Cowie Water.
2171	50·480	Arable, rough pasture, &c.	2211	147·264	Wood, footpaths, and streams.
2172	·715	Houses, yard, garden, & arable.	2212	2·331	Occupation road.
			2213	26·780	Arable.

No. on Plan.	Area in Acres.	Description.
2214	27·070	Wood.
2214a	1·480	Occupation road.
2215	21·716	Arable.
2216	19·353	Arable.
2217	·431	Houses, yards, & road.
2218	3·391	Arable.
2219	·522	Occupation road.
2220	·176	Dam.
2221	7·143	Arable.
2222	10·693	Arable.
2223	·205	Wood.
2224	·969	Arable & rough pasture.
2225	13·775	Arable.
2226	1·942	Houses, garden, yards, & wood.
2227	35·210	Arable.
2228	18·827	Arable.
2229	·288	Houses, garden, yard, & road.
2230	10·584	Arable.
2231	2·086	Public road.
2232	·746	Houses, gardens, and yards.
2233	59·774	Arable.
2234	2·898	Houses, garden, yards, wood, &c.
2235	111·899	Arable.
2236	·164	Houses, yard, & road.
2237	32·644	Arable & rough pasture.
2238	247·564	Wood, footpath, and stream.
2239	17·145	Wood.
2240	2·422	Occupation road.
2241	15·243	Arable.
2242	13·838	Arable.
2243	13·689	Arable.
2244	40·098	Arable.
2245	14·616	Arable.
2246	20·794	Arable.
2247	22·553	Ornamental pasture.
2248	16·757	Wood, slope, &c.
2249	20·187	Wood, slope, &c.
2250	28·187	Ornamental pasture.
2251	1·221	Wood.
2252	·667	Pond.
2253	·268	Houses, garden, and yard.
2254	·267	Wood & slope.
2255	3·205	Wood & slope.
2256	3·106	Ornamental pasture, & slope.
2257	1·254	Wood.
2258	·723	House, yard, & ornamental ground.
2259	1·650	Road.
2259a	1·543	Wood.
2260	2·397	Arable.
2261	1·906	Garden.
2262	8·126	Ornamental pasture.
2263	3·196	House, yard, road, &c.
2264	2·715	Wood & slope.
2265	2·666	Wood & slope.
2266	5·063	Ornamental pasture.
2267	12·215	Ornamental pasture.
2268	2·715	Wood & slope.
2269	·405	House, garden, & yard.
2270	3·909	Arable.
2271	·438	Nursery.
2272	3·029	Wood.
2373	·775	Wood.
2274	3·144	Wood.
2275	17·562	Arable.
2276	19·894	Arable.
2277	15·140	Arable.
2278	·538	Occupation road.
2279	26·569	Arable.
2280	14·352	Arable.
2281	11·935	Arable.
2282	16·269	Arable.
2283	30·306	Arable.
2284	·871	Houses, garden, yard, &c.
2285	18·927	Arable.
2286	·999	Houses & yards.
2287	5·467	Wood.
2288	73·633	Ornamental pasture.
2289	·924	Wood & slope.
2290	15·704	Ornamental pasture.
2291	2·301	Ornamental pasture.
2292	2·300	Wood & slope.
2293	·805	Wood.
2294	2·985	Road, house, &c.
2295	1·044	Wood.
2296	·579	Wood.
2297	19·846	Arable.
2298	25·387	Wood.
2299	30·911	Arable.
2300	2·197	Wood.
2301	·192	Occupation road.
2302	·445	Wood.
2303	30·815	Ornamental pasture.
2304	·161	Wood.
2305	·125	Wood.
2306	·215	Wood.

No. on Plan.	Area in Acres.	Description.	No. on Plan.	Area in Acres.	Description.
2307	·168	Wood.	2352	·698	Arable, whins, & slope.
2308	·348	Wood.	2353	4·503	Arable.
2309	3·692	Wood.	2354	·105	House & garden.
2310	20·936	Ornamental pasture.	2355	·976	Arable.
2311	1·978	Wood.	2356	·777	House, garden, yard, & road.
2312	3·177	Arable.			
2313	·088	House, yard, & garden.	2357	2·082	Arable.
2314	51·541	Ornamental pasture.	2358	2·650	Arable.
2315	·753	Wood.	2359	4·446	Arable.
2316	·697	Wood.	2360	41·994	Arable.
2317	·872	Wood.	2361	12·460	Arable.
2318	71·153	Ornamental pasture.	2362	4·751	Arable.
2319	·895	Wood.	2363	12·736	Arable.
2320	·725	Occupation road.	2364	15·072	Arable.
2321	·299	Wood.	2365	·896	Public road.
2322	65·983	Ornamental pasture.	2366	20·956	Arable.
2323	·313	Wood.	2367	13·111	Arable.
2324	20·753	Wood & slope.	2368	10·791	Arable.
2325	·305	Wood, &c.	2369	·183	House & garden.
2326	13·708	Wood & slope.	2370	3·288	Public road.
2327	2·009	Arable & slope.	2371	1·689	Houses, yards, garden, wood, &c.
2328	3·746	Rough pasture, slopes, &c.	2372	34·323	Arable.
2329	·637	Houses, yard, garden, & road.	2373	45·684	Arable & rough pasture.
2330	·955	Gardens.	2374	·274	Houses, garden, and yard.
2331	·376	Ornamental ground.			
2332	1·720	Houses, garden, yard, &c.	2375	12·859	Arable.
			2376	1·922	Rough pasture, slope, &c.
2333	26·181	Arable, rough pasture, slope, &c.	2377	·184	House, garden, & yard.
2334	1·505	Houses, yards, gardens, &c.	2378	9·555	Wood.
			2379	22·137	Arable & whins.
2335	3·122	Arable, stream, and slope.	2380	29·526	Arable.
			2381	7·935	Arable.
2336	1·443	Arable & slope.	2382	2·292	Arable.
2337	·131	House & garden.	2383	·264	Arable.
2338	4·169	Arable.	2384	·402	Graveyard.
2339	3·426	Houses, gardens, yards, rough pasture, &c.	2385	·297	Houses, garden, and yard.
2340	1·599	Wood.	2386	20·102	Arable.
2341	8·636	Arable.	2387	24·804	Arable.
2342	2·286	Wood.	2388	19·086	Arable.
2343	7·628	Arable.	2389	7·971	Houses, yard, gardens, wood, &c.
2344	1·578	Wood.			
2345	1·369	Wood.	2390	8·251	Arable.
2346	2·633	Houses, gardens, and yards.	2391	11·296	Arable & slope.
			2392	1·520	Houses, garden, yards, & pasture.
2347	3·941	Wood.			
2348	48·675	Arable.	2393	1·850	Arable.
2349	11·033	Arable.	2394	6·128	Arable.
2350	·648	Whins & slope.	2395	·213	Houses & gardens.
2351	6·090	Arable.	2396	·262	House, garden, & lane.

No. on Plan.	Area in Acres.	Description.
2397	16·738	Arable.
2398	·206	House, garden, & yard.
2399	2·455	Houses & yards.
2400	16·690	Arable.
2401	·098	Dam.
2402	·589	Arable.
2403	·926	Houses, garden, and yards.
2404	5·065	Arable.
2405	6·096	Arable.
2406	55·441	Arable.
2407	·155	Garden.
2408	28·876	Arable.
2409	9·274	Arable.
2410	1·024	Houses, garden, yards, pond, & road.
2411	45·306	Arable.
2412	13·553	Arable.
2413	28·478	Arable.
2414	67·599	Arable.
2415	58·778	Arable & slope.
2416	20·638	Arable.
2417	1·197	House, garden, & pasture.
2418	·571	Houses, yards, pasture, & dam.
2419	10·788	Arable.
2420	2·262	Arable.
2421	36·874	Arable.
2422	16·487	Arable.
2423	2·729	Arable.
2424	4·691	Arable.
2425	19·956	Arable.
2426	15·659	Pasture & slope.
2427	4·794	Scottish North Eastern Railway (part of).
2428	1·135	Houses, garden, and yard.
2429	16·490	Arable.
2430	45·853	Arable.
2431	1·381	Pasture & slope.
2432	1·312	Arable.
2433	4·060	Rough pasture and slope.
2434	8·001	Arable & slope.
2434a	3·281	Arable.
2435	31·822	Arable.
2436	5·721	Arable.
2437	26·451	Arable.
2438	1·443	Houses, yards, gardens, & dam.
2439	9·949	Arable.
2440	67·498	Arable, &c.
2441	·726	Houses, garden, yard, &c.
2442	·078	Dam.
2443	1·144	Arable.
2444	2·454	Arable.
2445	2·133	Arable.
2446	21·505	Arable, &c.
2447	27·476	Wood.
2448	6·672	Public road.
2449	5·138	Wood.
2450	·129	Road.
2451	1·052	Occupation road.
2452	46·577	Arable.
2453	·125	House, garden, & yard.
2454	7·588	Arable.
2455	·836	House, garden, and arable.
2456	·101	House & garden.
2457	8·517	Arable.
2458	5·901	Wood.
2459	19·790	Arable.
2460	1·009	Occupation road.
2461	25·943	Arable.
2462	51·392	Arable.
2463	1·263	Wood, slope, & stream.
2464	1·748	Wood, slope, & stream.
2465	·128	Dam.
2466	1·193	Houses & yards.
2467	·522	Houses, garden, and yards.
2468	3·803	Arable.
2469	·717	Houses, gardens, and yards.
2470	2·583	Arable.
2471	·166	Wood & road.
2472	·891	Pasture, marsh, and trees.
2473	·395	Road.
2474	·813	Pasture & trees.
2475	5·362	Pasture & slope.
2476	51·369	Arable.
2477	·253	Houses, garden, and yard.
2478	23·525	Arable.
2479	33·922	Arable.
2480	·193	House, garden, & yard.
2481	·232	House, garden, & yard.
2482	25·730	Arable.
2483	16·363	Arable.
2484	·942	Road.
2485	26·392	Arable.
2486	3·419	Arable.
2487	8·071	Wood & stream.

No. on Plan.	Area in Acres.	Description.
2488	·118	Garden & ruin.
2489	·171	Dam.
2490	·173	Dam.
2491	7·801	Arable.
2492	·261	House, yard, & garden.
2493	4·770	Wood.
2494	16·365	Public road.
2495	·160	Houses, garden, and yard.
2496	·306	Wood.
2497	1·804	Nursery.
2498	10·745	Arable.
2499	6·537	Arable.
2500	6·930	Arable.
2501	3·069	Houses, garden, yards, & wood.
2502	·241	Houses, yards, & green.
2503	·692	Wood.
2503a	2·196	Public road.
2504	26·890	Arable.
2505	30·432	Arable.
2506	24·629	Wood.
2507	1·507	Wood.
2508	16·224	Pasture.
2509	1·127	Wood.
2510	·486	Wood & road.
2511	20·000	Arable.
2512	·560	Wood.
2513	14·896	Wood & ornamental pasture.
2514	10·114	Pond & stream.
2515	6·112	Wood & ornamental ground.
2516	1·312	Garden.
2517	13·291	Wood & footpath.
2518	·604	Wood.
2519	1·253	Wood & road.
2520	·130	Wood.
2521	2·995	Wood.
2522	·409	Wood.
2623	38·719	House, wood, & ornamental ground.
2524	·298	Wood.
2525	1·956	Road.
2526	·120	Wood.
2527	8·908	Arable.
2528	·397	Wood.
2529	·730	Houses, garden, and green.
2530	·366	Houses, garden, and yard.
2531	6·286	Arable.
2532	·233	House & garden.
2533	20·191	Ornamental pasture.
2534	·254	House, garden, & yard,
2535	3·099	Wood.
2536	17·476	Wood, stream, &c.
2537	35·235	Ornamental pasture.
2538	3·125	Wood.
2539	1·114	Wood & marsh.
2540	8·452	Arable.
2541	55·353	Arable.
2542	3·872	Arable.
2543	1·879	Wood.
2544	·919	Wood & slope.
2545	·423	Wood, slope, & stream.
2546	30·448	Arable.
2547	·185	Dam.
2548	1·942	Houses, yards, gardens, &c.
2549	28·913	Arable.
2550	32·346	Arable.
2551	·115	House & garden.
2552	3·341	Arable.
2553	2·602	Arable.
2554	·185	House, yard, & garden.
2555	2·794	Arable.
2556	·274	Wood & stream.
2557	1·491	Occupation road.
2558	24·836	Ornamental ground.
2559	4·813	Ornamental ground.
2560	·898	Arable.
2561	1·314	Houses, gardens, yards, &c.
2562	1·119	Graveyard.
2563	1·018	Wood.
2564	·585	Houses, gardens, and yards.
2565	·389	Public road.
2566	1·704	Houses, gardens, and yards.
2567	3·414	Arable.
2568	1·516	Wood & slope.
2569	4·265	Parish road.
2570	1·655	Arable.
2571	·805	Wood & slope.
2572	1·154	Arable.
2573	·188	Wood & slope.
2574	·665	Rough pasture and slope.
2575	·183	Stackyard.
2576	8·720	Arable.
2577	4·834	Houses, gardens, yards, wood, &c.
2578	51·686	Arable.
2579	25·454	Arable.

No. on Plan.	Area in Acres.	Description.	No. on Plan.	Area in Acres.	Description.
2579a	1·627	Public road.	2624	·126	Houses & garden.
2580	·240	Wood.	2625	11·250	Arable.
2581	·278	Houses, garden, yard, & road.	2626	2·090	Houses, gardens, and yards.
2582	6·351	Arable.	2627	·711	Wood, &c.
2583	·530	Arable.	2628	5·125	Arable.
2584	·563	Houses, garden, yards, & green.	2629	·199	Houses & gardens.
			2630	·133	House & garden.
2585	6·550	Arable.	2631	·901	Occupation road.
2586	14·158	Arable.	2632	·732	House, garden, and arable.
2587	10·225	Arable.			
2588	·871	Arable & slope.	2633	·142	Houses & yards.
2589	·853	Houses & arable.	2634	·274	House & garden.
2590	10·812	Arable, &c.	2635	·126	Pond.
2591	1·200	Arable.	2636	3·141	Arable & slope.
2592	·195	House & garden.	2637	·287	Pond.
2593	19·824	Arable, slope, &c.	2638	3·435	Houses, gardens, yards, &c.
2594	·477	Road.			
2595	12·784	Arable.	2639	14·170	Arable, &c.
2596	·656	Houses, garden, yards, & road.	2640	·682	Gardens.
			2641	·471	Garden.
2597	·613	Arable.	2642	2·463	Houses, gardens, and yards.
2598	1·371	Houses, gardens, yards, & road.	2643	1·775	Houses, gardens, and yards.
2599	1·024	Arable.			
2600	·858	Occupation road.	2644	15·521	Streets.
2601	·471	House, garden, and arable.	2645	3·171	Houses, gardens, and yards.
2602	19·853	Arable.	2646	3·245	Houses, gardens, and yards.
2603	·441	Houses, garden, and yard.	2647	·746	Houses, gardens, and yards.
2604	·718	Arable.			
2605	1·161	Wood & slope.	2648	·987	Houses, gardens, and yards.
2606	32·175	Arable & slope.			
2607	1·256	Houses, garden, and ornamental ground.	2649	·931	Houses, gardens, and yards.
2608	4·648	Arable.	2650	·695	Houses, gardens, and yards.
2609	·489	Wood.			
2610	43·222	Arable.	2651	·822	Houses, gardens, and yards.
2611	·368	Pasture.			
2612	·341	Dam.	2652	3·369	Houses, gardens, and yards.
2613	1·308	Houses & garden.			
2614	·570	Ornamental ground.	2653	10·182	Sand, rough pasture, &c.
2615	·620	Garden.			
2616	·700	Houses & garden.	2654	1·551	Arable & stream.
2617	·890	Pasture.	2655	·936	Houses, yards, & gardens.
2618	1·269	Pasture & slope.			
2619	·485	Church & yard.	2656	1·064	Houses, yards, & gardens.
2620	1·215	Houses & gardens.			
2621	·363	Houses, garden, and yard.	2657	·429	Houses, yards, pasture, &c.
2622	1·181	Arable.	2658	·789	Garden.
2623	1·296	Pasture & slope.	2659	·318	Houses & garden.

No. on Plan.	Area in Acres.	Description.	No. on Plan.	Area in Acres.	Description.
2660	1·100	Houses, gardens, and yards.	2677	·675	Houses, gardens, and yards.
2661	2·248	Houses, gardens, and yards.	2678	1·435	Houses, gardens, and yards.
2662	1·080	Arable.	2679	10·273	Arable.
2663	2·449	Houses, gardens, and yards.	2680	3·380	Slope, trees, &c.
			2681	·620	Arable.
2664	·274	Pasture.	2682	·278	Rough pasture.
2665	2·177	Houses, gardens, and yards.	2683	16·293	Arable.
			2684	15·265	Rough pasture and whins.
2666	3·730	Houses, gardens, and yards.	2685	31·533	Arable, rough pasture, &c.
2667	·890	Houses, gardens, and yards.	2686	7·022	Scottish North Eastern Railway (part of).
2668	·713	Houses, gardens, and yards.	2687	7·012	Rough pasture, slope, &c.
2669	·934	Market buildings and square.	2688	12·029	Arable.
2670	1·030	Houses, yards, gardens, &c.	2689	11·738	Arable.
			2690	7·863	Arable.
2671	3·844	Cowie Water (tidal).	2691	1·248	Occupation road, &c.
2672	·366	Arable.	2692	15·016	Arable.
2673	·938	Houses, gardens, and yards.	2693	27·277	Arable, rough pasture, slope, &c.
2674	·243	Houses & yards.			
2675	·887	Houses, gardens, and yards.		27528·955	
2676	·484	Houses, gardens, and yards.			

RECAPITULATION.

26877·615	Land.
281·785	Public roads.
85·952	Railways.
56·203	Water.
3·844	Tidal water.
223·556	Foreshore.
27528·955	Total area of the Parish of Fetteresso, in the County of Kincardine.

INDEX TO PLACES

IN THE

PARISH OF FETTERESSO.

COUNTY OF KINCARDINE.

Name of Place.	No. of Sheet.		Descriptive Remarks.
	6-inch scale.	25·344-inch scale.	
Auchnachar	VII.	16	A crofter's residence.
Allochie	XII.	7	A crofter's residence.
Arduthie	XVII.	3	A farmsteading.
Berrytop	VII.	11	A farmsteading.
Balnagubs	,,	11	A farmsteading.
Beltcraigs	,,	12	A farmsteading.
Berryhill	VIII.	9	A mansion.
Bellwander	,,	9	A farmsteading.
Borrowfield	VII.	14	A farmsteading.
Burnside	,,	14	A farmsteading.
Brucewell	,,	14	A farmsteading.
Bentyhowe	,,	15	A crofter's residence.
Backhill	,,	15	A farmsteading.
Burnhead	,,	15	A farmsteading.
Burnside of Newhall	,,	16	A farmsteading.
Bents of Muchals	,,	16	A farmsteading.
Burn of Pheppie	,,	16	A farmsteading.
Backburn	VIII.	13	A farmsteading.
Bawdycraig	XII.	1	A crofter's residence.
Brucewell	,,	2	A farmsteading.
Brucewell Croft	,,	2	A crofter's residence.
Blackhills	,,	8	A farmsteading.
Backburn Bridge	,,	3	
Backhill	,,	4	Crofters' residences.
Blackbutts Croft	,,	4	A crofter's residence.
Burnorrachy	,,	4	A farmsteading.
Burnorrachy Croft	,,	4	A crofter's residence.
Burnside	,,	4	A farmsteading.
Blackbutts	,,	4	A farmsteading.
Blackburn Bridge	XI.	8	
Bush	XII.	5	A dwelling house.
Broomhill	,,	6	A farmsteading.
Broomhill	,,	7	A farm house.
Badins	,,	8	A farm house.
Blackburn	XI.	12	A farmsteading.
Bogendoie	,,	16	Mossy ground.
Bogheadley	XII.	9	A farmsteading.
Bossholes	,,	9	A farmsteading.
Balnagight Wood	,,	10, 11	

Name of Place.	No. of Sheet.		Descriptive Remarks.
	6-inch scale.	25·344-inch scale.	
Burnpark Wood	XII.	11	
Bog of Trusta	XI.	16	
Burn of Anaholans	,,	16	
Burn of Annamuck	,,	16	
Burn of Day	XII.	13	A farmsteading.
Burn of Day	,,	13	A stream.
Blairs	,,	14	A farmsteading.
Blue Gate	,,	15	Entrance to Ury Demesne.
Battery (Three Guns)	,,	16	
Burn of Baulks	XVII.	1	
Burn of Graham	,,	1	
Bogs Burn	,,	2	
Bellwanders Wood	,,	2	
Boundary Belt	,,	2	A plantation.
Bridge of Graham	,,	2	
Boat House	,,	2	
Brachans	,,	4	A reef of rocks.
Beattie's Hill	,,	3	
Beattie's Loch	,,	3	Marshy ground.
Broomhill Cottage	,,	3	
Burn of Farrochie	,,	3	
Burn of Maxie	,,	3	
Bridge of Fetteresso	,,	3	
Burn of Elfhill	,,	5	
Crossley	VII.	7	A farmsteading.
Cairnieburn	,,	10	A farmsteading.
Cairniehillock	,,	11	A crofter's residence.
Crossley	,,	7	A farmsteading.
Craigduckle	,,	12	A dwelling house.
Chapelton Cottage	,,	12	
Chapelton	,,	12	A farmsteading.
Cairngrassie	VIII.	9	A farmsteading.
Cammochmore	,,	9	A few dwelling houses.
Corbegs	VII.	13	A farmsteading.
Cookney	,,	15	A hamlet.
Cobleboards	VIII.	13	A farmsteading.
Cranhill	,,	13	A farmsteading.
Crollshillock	,,	13	A farmsteading.
Craggiecat	XII.	2	A few dwelling houses.
Cantlayhills	,,	8	A farmsteading.
Cortins	,,	8	A crofter's residence.
Clayfolds	,,	4	A farmsteading.
Clayfolds Croft	,,	4	A crofter's residence.
Coastguard Station	XIII.	1	A few dwelling houses.
Croft of Blackburn	XI.	8	A crofter's residence.
Cowhill	XII.	5	A farmsteading.
Cairneymore	,,	6	A crofter's residence.
Craighead	,,	6	A crofter's residence.
Craigneil	XI.	12	A dwelling house.
Craigneil Cottage	,,	12	

Name of Place.	No. of Sheet.		Descriptive Remarks.
	6-inch scale.	25·344-inch scale.	
Clochanshiels	XI.	16	A farmsteading.
Cairnbank	XII.	9	A farmsteading.
Cowton	,,	10	A farmsteading.
Coneyhatch	,,	11	A farmsteading.
Croft of Glithno	,,	11	A crofter's residence.
Cottonbrae	,,	13	A few cottages.
Cheyne	,,	14	A farmsteading.
Cheynehill	,,	14	A crofter's residence.
Cowie House	,,	16	A mansion.
Cowie	,,	16	A village.
Castle of Cowie (site of)	,,	16	
Carronbank Cottage	XVII.	3	
Dikenook	VII.	14	A farmsteading.
Doghole	XII.	6	Dwelling houses.
Dubton	,,	6	A farmsteading.
Dubton Croft	,,	6	A crofter's residence.
Den Cottage	,,	10	
Dikeneuk	XVII.	2	A cottage.
East Crossley	VII.	8	A farmsteading.
East Quoseies	,,	12	A farmsteading.
Elsick House	,,	12	A mansion.
Eddieslaw	,,	13	A farmsteading.
East Backburn	XII.	3	A crofter's residence.
Elrick	,,	3	A farmsteading.
Easter Auquhollie	,,	5	A farmsteading.
East Dubton	,,	6	A farmsteading.
Elfhill	XVI.	4	A farm house.
East Tewel	XVII.	2	A dwelling house.
Fluirs	XII.	4	A farmsteading.
Findlaystone	,,	10	A farmsteading.
Foresters Croft	,,	11	A crofter's residence.
Fetteresso Castle	XVII.	2	A mansion.
Farrochie	,,	3	A farmsteading.
Fetteresso	,,	3	A village.
Gillybrands	VIII.	13	A farmsteading.
Greenheads	XII.	4	A farmsteading.
Glenfield	XI.	8	A farmsteading.
Garrisonhill	XII.	6	A farmsteading.
Greenrces	,,	8	A crofter's residence.
Glenton Cottage	,,	9	A crofter's residence.
Garrisonhill Croft	,,	10	A crofter's residence.
Glithno	,,	11	A farmsteading.
Glenury Royal Distillery	,,	15	
Grains of Fetteresso	XVII.	1	A farmsteading.
Haypack	VII.	12	A farmsteading.
Hilton of Cairngrassie	VIII.	9	A farmsteading.

Name of Place.	No. of Sheet.		Descriptive Remarks.
	6-inch scale.	25·344-inch scale.	
Hill of Auquhollic	XII.	1	A crofter's residence.
Hill of Brucewell	,,	2	A crofter's residence.
Hillhead of Cowie	,,	2	A farmsteading.
Hilton	,,	3	A farmsteading.
Hill of Muchals	,,	7	A range of cottages.
Howieshill	,,	7	Two dwelling houses.
Hillocks	,,	8	A farmsteading.
Hillside	XI.	12	A farmsteading.
Hill of Bogheadley	XII.	9	Crofters' residences.
Haughhead	,,	9	A crofter's residence.
Home Farm	,,	11	
Hillhead	XVII.	1	A dwelling house.
Heads	,,	2	A cottage.
Hindwells	,,	2	A crofter's residence.
Home Farm	VII.	12	
Intown	,,	14	A crofter's residence.
Insch	XII.	3	A crofter's residence.
Kirkton	VII.	15	A farmsteading.
Kirk Cottage	XVII.	3	
Lodge Croft	VII.	12	A crofter's residence.
Lodge of Gillybrands	VIII.	9	A farmsteading.
Little Carewe Hill	XII.	2	
Little Crosshill	,,	2	A crofter's residence.
Langstanes	,,	5	A house.
Little Glenton	,,	10	A farmsteading.
Langhills	,,	10	A dwelling house.
Logie	,,	12	A farm house.
Little Farrochie	XVII.	3	A farmsteading.
Montsnaught Croft	VII.	13	A crofter's residence.
Mains	,,	14	A farmsteading.
Montsnaught	,,	14	A farmsteading.
Moss-side	,,	15	A small croft.
Manse	,,	15	
Mains	,,	15	A farmsteading.
Moss-side of Newhall	,,	16	A crofter's residence.
Moss-side of Caimhill	,,	16	A crofter's reisdence.
Mains of Cammochmore	VIII.	13	A dwelling house.
Mill of Elsick	,,	13	A dwelling house.
Millhill Croft	XII.	2	A crofter's residence.
Millhillock	,,	2	A crofter's residence.
Mill Hill	,,	2	
Mid Backburn	,,	3	A crofter's residence.
Muchals Cottage	,,	4	
Montgatehead	,,	4	A farmsteading.
Muchals Castle	,,	4	A dwelling house.
Mains of Monduff	XIII.	1	A dwelling house.
Mains of Cowton	XII.	6	A dwelling house.

Name of Place.	No. of Sheet. 6-inch scale.	No. of Sheet. 25·344-inch scale.	Descriptive Remarks.
Mid Raedykes	XII.	6	A farmsteading.
Monboys	,,	7	A cottage.
Muchals Inn	XIII.	1	A dwelling house.
Millsburn	XII.	9	A farmsteading.
Meikle Glenton	,,	10	A farmsteading.
Mowtie	,,	10	A dwelling house.
Milldens	,,	15	A farmsteading.
Manse	,,	15	A dwelling house.
Megray	,,	16	A farmsteading.
Mains of Cowie	,,	16	A farmsteading.
Mansfield	XVII.	3	A dwelling house.
Mill of Forest	,,	3	A farmsteading.
Megray Burn	XII.	12	
Newlands	VII.	9	A farmsteading.
Nether Burnhaugh	,,	10	A farmsteading.
Nether Craigwells	,,	10	A farmsteading.
Nether Rothnick	,,	11	A farmsteading.
North Rothnick	,,	12	A farmsteading.
Netherly House	,,	14	
Newhall	,,	16	A dwelling house.
North Cookney	,,	16	A farmsteading.
Nether Caimhill	,,	16	A farmsteading.
Newtonhill	VIII.	13	A farmsteading.
Northward	XII.	1	A farmsteading.
Nether Auchorthies	,,	8	A farmsteading.
North Backburn	,,	3	A crofter's residence.
Newbigging	,,	3	A farmsteading.
Nether Mains of Muchals	XIII.	1	A farmsteading.
Nether Auquhollie	XII.	6	A farmsteading.
Nether Pitspunkie	,,	9	A crofter's residence.
Newbigging Croft	,,	10	A crofter's residence.
Newbigging	,,	10	A farmsteading.
Nether Findlayston	,,	10	A dwelling house.
North Lodge	,,	11	A cottage.
Nether Cheyne	,,	14	A farmsteading.
Nether Baulk	XVII.	1	A farmsteading.
Nether Wyndings	,,	1	A farmsteading.
North Lodge	,,	2	A cottage.
Nursery Belt	,,	2	A plantation.
Nether Cheyne Cottage	,,	2	
Newbigging	,,	3	A farmsteading.
Old Hillock	VII.	14	A crofter's residence.
Parsonage	XII.	4	A dwelling house.
Pityot	,,	8	A farmstcading.
Post Office	,,	9	
Pitspunkie	,,	9	A farmsteading.
Polbase	,,	15	A farmstcading.
Pennywell	XVII.	2	A crofter's residence.

Name of Place.	No. of Sheet. 6-inch scale.	No. of Sheet. 25·344-inch scale.	Descriptive Remarks.
Quoscies	VII.	12	A farmsteading.
Rothnick	,,	7	A farmsteading.
Revellyhill	VIII.	9	A cottage.
Reinchall	VII.	15	A farmsteading.
Roughpark	,,	16	A crofter's residence.
Roundhill	XII.	3	A crofter's residence.
Rumbleyond	,,	5	A farmsteading.
Roadside	XI.	12	A dwelling house.
Rooten Croft	XII.	9	A crofter's residence.
Rooten	,,	9	A farmsteading.
Rickarton House	,,	10	A mansion.
Red Man	,,	12	A cliff.
Redcloak	,,	15	A farmsteading.
Sauchenshaw	VII.	11	A farmsteading.
Standing Stone	VIII.	9	
Starmire	VII.	13	A farmsteading.
Stoneyhill	,,	15	A farmsteading.
Skateran	VIII.	13	A fishing hamlet.
Southward	XII.	1	A farmsteading.
South Cookney	,,	3	A farmsteading.
Stranathro	XIII.	1	A hamlet.
Smallburn	XII.	6	A farmsteading.
Saddlehill	,,	6	A farmsteading.
South Raedykes	,,	6	A farmsteading.
Strathgyle	,,	7	A farmsteading.
Seacliff	XIII.	1	A dwelling house.
Sunnyside	XI.	12	A dwelling house.
Snob	,,	12	Two cottages.
Snob	XII.	9	A farmsteading.
Snob Cottage	,,	9	A crofter's residence.
Springhall	,,	11	A cottage.
Swanley	,,	13	A farmsteading.
South Lodge	,,	15	A cottage.
Slughead	,,	16	A crofter's residence.
Spurhillock	XVII.	3	A crofter's residence.
Trees	VII.	10	A farmsteading.
Temple	XII.	9	A farmsteading.
Tentyhillock	,,	9	A crofter's residence.
Todstack	XVII.	2	A crofter's residence.
Tewel	,,	2	A farmsteading.
Tilework	,,	3	A cottage.
Upper Burnhaugh	VII.	10	A farmsteading.
Upper Craigwell	,,	14	A farmsteading.
Upper Cairnhill	,,	16	A farmsteading.
Union Croft	XII.	6	A crofter's residence.
Upper Millsburn	,,	9	A crofter's residence.
Upper Findlayston	,,	10	A dwelling house.

Name of Place.	No. of Sheet.		Descriptive Remarks.
	6-inch scale.	25·344-inch scale.	
Upper Auchorthies	XII.	12	A farmsteading.
Upper Swanley	,,	14	A crofter's residence.
Ury House.....	,,	15	A mansion.
Upper Baulk	XVII.	1	A farmsteading.
Upper Wyndings	,,	1	A farmsteading.
Wedderhill.....	VII.	8	A farmsteading.
Whiteside	,,	11	A farmsteading.
West Quoscies	,,	12	A farmsteading.
Westbank	VIII.	9	A crofter's residence.
Woodhead	VII.	14	A crofter's residence.
Woodside	,,	15	A crofter's residence.
Woodend	,,	15	A farmsteading.
Woodend Cottage	,,	15	
Westtown of Newhall	,,	16	A farmsteading.
Wellhead	,,	16	A crofter's residence.
Wester Cairnhill	,,	16	A farmsteading.
Wanderstack	VIII.	13	A dwelling house.
Windyedge.....	,,	13	Two farmsteadings.
West Mains of Monduff	,,	13	A farmsteading.
Wester Auquhollie Croft	XII.	1	A crofter's residence.
Wellhead	,,	8	A farmsteading.
Whinbrae	,,	4	A crofter's residence.
Wester Auquhollie	,,	5	A farmsteading.
Wellcroft	,,	15	A crofter's residence.
West Raedykes	,,	6	A farmsteading.
Wineford	,,	7	A farmsteading.
Woodside	XI.	12	A dwelling house.
Westerton of Bogheadley....	XII.	9	A farmsteading.
Westport	,,	12	A farmsteading.
Whitehill	,,	13	A crofter's residence.
West Cheyne.....	,,	14	A farmsteading.
Wester Logie.....	,,	16	A farmsteading.
Woodcot.....	XVII.	3	A dwelling house.

18

ORDNANCE SURVEY OF SCOTLAND.

BOOK OF REFERENCE TO THE PLAN

OF THE

PARISH OF FINDO GASK,

IN THE

COUNTY OF PERTH,

CONTAINING 5227·294 ACRES.

COLONEL SIR HENRY JAMES, R.E., F.R.S., M.R.I.A., F.G.S., &c.,

SUPERINTENDENT OF THE SURVEY.

LONDON:
PRINTED BY GEORGE E. EYRE AND WILLIAM SPOTTISWOODE.
PRINTERS TO THE QUEEN'S MOST EXCELLENT MAJESTY.
FOR HER MAJESTY'S STATIONERY OFFICE.

1866.

Price One Shilling.

[7142—50—4/66.]

ORDNANCE SURVEY OF SCOTLAND

PARISH OF FINDO GASK

PERTHSHIRE

INDEX TO THE SHEETS

Published on the Scale of $\frac{1}{2500}$ or 25·344 Inches to a Mile.

EXPLANATORY REMARKS.

The scale of the Parish Plans is the 1-2500th of the actual length on the ground, and is equal to 25·344 inches to a mile, which is very approximately equal to one square inch to one acre, the square of 1·0018 inch being equal to one acre.

The length of each sheet is 1½ miles, and the width 1 mile, the area of each sheet is therefore 960 acres.

Each enclosure has a reference number to the area which is given in this Book.

The Braces (ʃ) on the plans are to indicate that the spaces so braced are included under the same reference number.

The Altitudes in feet above the Mean Level of the Sea are written thus—31·4.

The Scale of the Plans of the County is 6 inches to a mile, and each sheet contains the same area as 16 sheets of the Parish Plans. There is therefore a double reference number to each sheet, as VI. 9., the Roman Numerals referring to the County Plans, the Arabic Figures to the Parish Plans.

The following are the characters employed on the Ordnance Plans on the Scales of 1–2500, and 6 inches to a mile :—

County Names	C	Hundreds or Wards	W
Parishes	P	Townships	T
Extra Parochial	E	Division of Townships	T

Antiquities ..... ROMAN / Druidical or Saxon / Norman or Subsequent

The descriptions of the boundaries are shown by the following initials :—

Centre of Stream	*C.S.*	Centre of Fence	*C.F.*
Centre of Road	*C.R.*	Top of Cop	*T.C.*
Side of Stream or Drain	*S.S.* or *S.D.*	Centre of Wall	*C.W.*
Root of Hedge	*R.H.*	Defaced	*Def.*
Face of Wall	*F.W.*	Track of Stream	*T.S.*

Undefined ..... *Und.*

Where a change occurs in the boundaries, the symbol [o—o] is used to show the part at which the change takes place.

N.B.—To convert Decimal Fractions of an Acre into Roods and Perches, multiply the decimal first by 4 and then by 40, preserving the same number of decimals in the product.

Examples—

	Acres.		Acres.
	633·357		527·013
	4		4
	1·428		·052
	40		40
A. R. P.	17·120	A. R. P.	2·080
633 1 17		527 0 2	

TABLE

FOR CONVERTING DECIMAL PARTS OF AN ACRE INTO ROODS AND PERCHES

Perch.	0 Rood.	1 Rood.	2 Roods.	3 Roods.	Perch.	0 Rood.	1 Rood.	2 Roods.	3 Roods.
0	·000	·250	·500	·750	21	·131	·381	·631	·881
1	·006	·256	·506	·756	22	.137	·387	·637	·887
2	·012	·262	·512	·762	23	·144	·394	·644	·894
3	·019	·269	·519	·769	24	·150	·400	·650	·900
4	·025	·275	·525	·775	25	·156	·406	·656	·906
5	·031	·281	·531	·781	26	·162	·412	·662	·912
6	·037	·287	·537	·787	27	·169	·419	·669	·919
7	·044	·294	·544	·794	28	·175	·425	·675	·925
8	·050	·300	·550	·800	29	·181	·431	·681	·931
9	·056	·306	·556	·806	30	·187	·437	·687	·937
10	·062	·312	·562	·812	31	·194	·444	·694	·944
11	·069	·319	·569	·819	32	·200	·450	·700	·950
12	·075	·325	·575	·825	33	·206	·456	·706	·956
13	·081	·331	·581	.831	34	·212	·462	·712	·962
14	·087	·337	·587	·837	35	·219	·469	·719	·969
15	·094	·344	·594	·844	36	·225	·475	·725	·975
16	·100	·350	·600	·850	37	·231	·481	·731	·981
17	·106	·356	·606	·856	38	·237	·487	·737	·987
18	·112	·362	·612	·862	39	·244	·494	·744	·994
19	.119	·369	·619	.869	40	·250	·500	·750	1·000
20	·125	·375	·625	.875					

PARISH OF FINDO GASK,

IN THE

COUNTY OF PERTH.

No. on Plan.	Area in Acres.	Remarks.	No. on Plan.	Area in Acres.	Remarks.
				380·399	*Brought forward.*
1	·042	Embankment.	28	3·155	Arable.
2	·449	Embankment.	29	15·917	Arable.
3	·847	Road.	30	·115	House and garden.
4	14·799	Arable.	31	1·658	Houses, garden, yard, rough pasture, &c. (Ross).
5	13·540	Arable.			
6	79·173	Moss and road.			
7	9·935	Arable.	32	·139	Pond.
8	10·196	Arable and rough pasture.	33	1·184	Arable.
			34	2·080	Arable.
9	11·778	Arable and rough pasture.	35	28·851	Arable, wood, and rough pasture.
10	4·295	Heathy pasture and moss.	36	15·670	Arable.
			37	·478	Road.
11	28·179	Arable, rough pasture, road, and stream.	38	·344	Wood and stream.
			39	17·608	Arable, &c.
			40	22·426	Arable, &c.
12	·289	Pond.	41	15·400	Arable, &c.
13	1·129	Houses, garden, yard, and road.	42	17·802	Arable and stream.
			43	7·943	Statute labor road.
14	1·111	Arable.	44	22·018	Arable, rough pasture, and stream.
15	·607	Embankment.			
16	50·424	Arable, rough pasture, marsh, &c.	45	46·214	Arable and rough pasture.
17	35·197	Arable, &c.	46	8·042	Wood.
18	7·611	Arable.	47	59·616	Wood.
19	32·701	Wood and road.	48	4·927	Statute labor road.
20	11·852	Arable, heathy pasture, and road.	49	38·420	Arable and road.
			50	2·653	Arable and road.
21	·442	Houses, garden, yard, &c.	51	·692	Houses, garden, yard, and road (Westmuir).
22	32·820	Arable, rough pasture, &c.	52	71·527	Arable and road.
23	23·027	Arable, rough pasture, and road.	53	12·314	Arable.
			54	14·897	Rough and heathy pasture and wood.
24	·479	Rough pasture and stream.	55	7·556	Arable.
25	·402	Rough pasture and stream.	56	3·144	Rough pasture.
			57	4·386	Wood.
26	2·218	Wood.	58	7·142	Rough pasture.
26a	·135	Embankment.	59	14·304	Wood and stream.
27	6·722	Arable, &c.			
	380·399	*Carried forward.*		849·021	*Carried forward.*

No. on Plan.	Area in Acres.	Remarks.	No. on Plan.	Area in Acres.	Remarks.
	849·021	*Brought forward.*		1500·357	*Brought forward.*
60	22·816	Arable and rough pasture.	96	24·111	Arable, &c.
61	12·890	Arable.	97	29·217	Arable, road, and rough pasture.
62	18·993	Arable and rough pasture.	98	58·823	Rough pasture.
63	36·891	Arable, quarry, and road.	99	5·112	Wood.
64	14·907	Arable and road.	100	1·822	Road.
65	10·821	Arable and rough pasture.	101	2·177	Wood.
66	·702	Houses, garden, and yard (Newmill).	102	71·734	Arable, &c.
67	4·042	Rough pasture.	103	·344	Wood.
68	2·472	Wood.	104	6·286	Arable and rough pasture.
69	6·058	Wood, rough pasture, &c.	105	1·031	Road.
70	1·733	Houses, garden, yard, &c. (Damside).	106	·235	Quarry.
71	·302	Pond.	107	3·042	Arable and rough pasture.
72	21·063	Arable.	108	·642	Arable.
73	17·165	Arable, rough pasture, &c.	109	·138	House, garden, &c.
74	15·860	Arable.	110	·606	Arable, &c.
75	32·859	Arable.	111	2·825	Arable.
76	33·248	Arable.	112	·118	Arable.
77	32·439	Arable.	113	23·828	Wood.
78	1·684	Houses, garden, yard, road, and pond (Clathymore).	114	10·398	Arable.
79	108·779	Arable and road.	115	10·000	Arable.
80	·784	Rough pasture.	116	·416	Houses, gardens, &c.
81	26·851	Arable and rough pasture.	117	4·246	Arable.
82	33·873	Arable, &c.	118	·618	Arable.
83	19·606	Arable, road, &c.	119	4·950	Arable.
84	3·110	Wood.	120	·374	House, garden, and yard (Clathyhorse).
85	82·015	Arable, &c.	121	10·301	Arable and road.
85a	·616	Wood.	122	10·192	Arable.
86	·246	Wood.	123	4·488	Arable, rough pasture, and road.
87	18·455	Arable.	124	9·966	Arable.
88	·135	Old quarry.	125	·410	Road.
89	·056	Quarry.	126	2·130	Road.
90	35·367	Arable and road.	127	·156	House and garden.
91	1·360	Wood.	128	9·866	Arable and pond.
92	1·549	Wood.	129	9·850	Arable and road.
93	27·973	Arable and road.	130	7·775	Arable.
94	·091	House and garden.	131	1·837	Arable, &c.
95	3·525	Houses, garden, yard, &c. (Muirhead).	132	7·203	Arable, &c.
			133	10·524	Arable.
			134	3·400	Houses, gardens, yards, &c. (Clathy).
			135	7·260	Arable.
			136	4·945	Arable and road.
			137	4·861	Arable.
	1500·357	*Carried forward.*		1868·614	*Carried forward.*

No. on Plan.	Area in Acres.	Remarks.
	1868·614	*Brought forward.*
138	·270	House, garden, and yard.
139	14·054	Arable and road.
140	·438	Houses, garden, and yard (Drumend).
141	9·075	Arable, rough pasture, and road.
142	40·924	Arable, rough pasture, and road.
143	4·319	Arable.
144	65·168	Wood, road, and rough pasture.
145	113·144	Wood.
146	24·265	Arable.
147	19·054	Arable.
148	70·553	Arable.
149	4·349	Wood.
150	52·787	Arable and rough pasture.
151	8·196	Arable.
152	1·799	Rough pasture.
153	8·484	Arable, road, and rough pasture.
154	·645	Pond.
155	1·132	Houses, garden, yard, and road (Clathybeg).
156	·469	Quarry.
157	49·130	Arable, rough pasture, and road.
158	1·497	Road.
159	3·333	Wood and rough pasture.
160	43·885	Arable.
161	4·620	Arable.
162	4·505	Arable.
163	4·370	Arable.
164	2·123	House, garden, and ornamental ground.
165	·291	Wood, &c.
166	4 983	Arable.
167	·509	Pond.
168	11·305	Arable and wood.
169	1·331	House, garden, yard, and arable.
170	19·581	Wood and roads.
171	1·167	Wood and road.
172	·641	Church and grave-yard.
	2461·010	*Carried forward.*

No. on Plan.	Area in Acres.	Remarks.
	2461·010	*Brought forward.*
173	5·939	Arable.
174	2·292	Statute labor road.
175	3·206	Arable, &c.
176	1·511	Wood.
177	·447	Wood.
178	9·254	Arable.
179	25·495	Arable and rough pasture.
180	33·827	Rough pasture.
181	4·525	Arable.
182	6·201	Arable.
183	·433	House, garden, and road } Moss-side Cottages.
184	·369	House, garden, and road } Moss-side Cottages.
185	5·849	Arable.
186	7·333	Arable.
187	4·558	Arable.
188	12·357	Wood.
189	25·166	Arable and rough pasture.
190	2·554	Wood.
191	·320	Wood.
192	31·754	Arable and rough pasture.
193	7·067	Road.
194	10·069	Arable.
195	2·975	Wood.
196	22·224	Arable.
197	·181	House and garden.
198	30·406	Arable and road.
199	14·114	Arable.
200	30·339	Arable, rough pasture, and road.
201	5·905	Arable and road.
202	1·183	Houses, garden, yard, &c. (Mayfield).
203	34·724	Arable and rough pasture.
204	2·233	Wood.
205	3·399	Road.
206	·402	Wood.
207	4·762	Arable.
208	19·957	Arable.
209	34·979	Wood, quarries, and road.
210	8·404	Rough pasture and road.
211	·934	Wood.
	2878·657	*Carried forward.*

No. on Plan.	Area in Acres.	Remarks.
	2878·657	*Brought forward.*
212	25·850	Wood and roads.
213	63·496	Arable.
214	1·225	Road.
215	·317	House, garden, &c. (Blairbale).
216	3·531	Rough pasture and quarry.
217	118·933	Wood and road.
218	30·282	Arable and rough pasture.
219	·413	Houses, gardens, &c. (Clathypark).
220	3·883	Wood.
221	8·516	Arable.
222	3·137	Road.
223	40·131	Wood and road.
224	18·262	Statute labor road (Roman road).
225	84·121	Wood, houses, garden, and roads.
226	20·407	Arable and wood.
227	22·095	Arable.
228	1·331	Road.
229	17·740	Arable.
230	4·863	Wood.
231	11·836	Arable.
232	9·044	Arable.
233	1·021	Public road.
234	6·513	Arable and road.
235	·175	Houses and garden (Bonnyview).
236	1·905	Wood and road.
237	·849	Houses, garden, and yard (Hilton).
238	40·522	Arable, house, and road.
239	2·458	Wood.
240	26·032	Arable, &c.
241	1·144	Wood.
242	1·321	Garden, &c.
243	24·177	Houses, ornamental ground, and roads (Gask House).
244	·395	Road.
245	13·792	Arable.
246	1·649	Houses, wood, &c.
247	15·225	Ornamontal ground and roads.
248	23·659	Arable.
	3528·907	*Carried forward.*

No. on Plan.	Area in Acres.	Remarks.
	3528·907	*Brought forward.*
249	1·462	Wood and old quarry.
250	2·559	Wood.
251	26·819	Arable and road.
252	86·354	Arable, house, rough pasture, road, &c.
253	·197	Houses, garden, and yard (Nether Gask).
254	23·312	Arable.
255	·255	Wood.
256	·125	Wood.
257	32·284	Arable, wood, and rough pasture.
258	20·179	Arable.
259	21·335	Arable.
260	·126	Wood.
261	13·184	Arable.
262	3·128	Road.
263	19·792	Arable and wood.
264	·212	House and garden (Lawrencefield).
265	1·692	Road.
266	32·320	Arable.
267	3·893	Statute labor road.
268	12·739	Arable.
269	4·058	Arable, wood, and road.
270	1·922	Houses, garden, yard, road, pond, &c. (Charlesfield).
271	9·408	Arable and wood.
272	8·458	Arablo and wood.
273	203·325	Wood, road, and pond.
274	6·684	Arable.
275	6·425	Arable.
276	2·032	Road.
277	18·846	Wood.
278	42·395	Arable and quarry.
279	1·552	Wood.
280	4·415	Wood.
281	14·453	Arable.
282	1·492	Wood.
283	19·821	Arable, quarry, road, &c.
284	12·029	Arable.
285	12·681	Wood.
286	·872	Road.
287	5·511	Wood.
	4207·253	*Carried forward.*

No. on Plan.	Area in Acres.	Remarks.	No. on Plan.	Area in Acres.	Remarks.
	4207·253	*Brought forward.*		4874·322	*Brought forward.*
288	18·466	Arable, wood, road, &c.	321	·003	Arable.
			322	13·500	Arable.
289	·924	Houses, gardens, and yard (Keirwood-head).	323	·789	Rough pasture.
			324	31·692	Arable, furze, &c.
			325	2·023	House, garden, wood, and road (Chapel-bank).
290	26·710	Arable, road, &c.			
291	6·009	Wood.			
292	18·690	Arable.	326	·626	Houses, yard, &c.
293	1·327	Pond.	327	7·343	Arable and road.
294	12·402	Wood and road.	328	·595	Wood.
295	25·938	Wood and road.	329	·488	Wood.
296	5·898	Road.	330	·677	House and garden.
297	170·568	Wood and road.	331	16·184	Arable and wood.
298	2·414	Heathy pasture.	332	13·548	Arable and rough pasture.
299	14·586	Arable.			
300	58·551	Arable.	333	2·141	Rough pasture.
301	·633	House and garden (Cairney Cottage).	334	6·978	River Earn (part of).
			335	1·550	Rough pasture.
302	·260	Rough pasture.	336	25·543	Arable and rough pasture.
303	3·013	Arable.			
304	20·025	Arable.	337	9·092	Trust road.
305	25·859	Arable.	338	22·115	Arable.
306	23·389	Arable.	339	8·592	Arable and quarry.
307	5·503	Arable.	340	2·865	Arable and rough pasture.
308	17·916	Arable.			
309	18·488	Arable and road.	341	5·283	House, garden, rough pasture, and road.
310	13·667	Arable, road, &c.			
311	1·905	Wood.	342	24·078	Arable.
312	96·482	Arable, road, and rough pasture.	343	24·981	Arable.
			344	18·002	Arable.
313	·221	Arable.	345	11·262	Arable, &c.
314	6·499	Arable, rough pasture, &c.	346	1·423	Houses, garden, and yard (Nether Keir).
315	12·639	Arable, &c.	347	20·618	Arable and rough pasture.
316	9·692	Arable.			
317	6·995	Arable.	348	40·621	Arable and rough pasture.
318	10·753	Arable.			
319	12·766	Arable and road.	349	14·203	River Earn (part of).
319a	·227	Rough pasture.	350	25·995	Arable, &c.
320	17·654	River Earn (part of).	351	·162	Arable.
	4874·322	*Carried forward.*		5227·294	

RECAPITULATION.

5137·818	Land.
47·430	Public roads.
42·046	Water.
5227·294	Total area of the Parish of Findo Gask, in the County of Perth.

INDEX TO PLACES

IN THE

PARISH OF FINDO GASK.

COUNTY OF PERTH.

Name of Place.	No. of Sheet.		Descriptive Remarks.
	6-inch scale.	25·344-inch scale.	
Blairbale	XCVII.	13	A dwelling house.
Bonnyview	CVIII.	4	Two dwelling houses.
Cairney Cottage	CIX.	1	A dwelling house.
Chapelbank	"	5	A farmsteading.
Charlesfield	"	1	A farmsteading.
Clathy	XCVI.	16	Several dwelling houses, &c.
Clathybeg	"	"	A farmsteading.
Clathyhorse	"	"	A farmsteading.
Clathymore	XCVII.	9	A farmsteading.
Clathypark	CVIII.	4	Two dwelling houses.
Damside	XCVII.	9	A farmsteading.
Drumend	XCVI.	16	A farmsteading.
Gask House	CVIII.	4	A mansion.
Hilton	"	"	A farmsteading.
Keirwoodhead	CIX.	1	A farmsteading.
Lawrencefield	CVIII.	4	A dwelling house.
Lower Newmill	XCVII.	5	A farmsteading.
Mayfield	"	13	A farmsteading.
Moss-side Cottages	"	"	Two cottages.
Muirend	XCVI.	12	A farmsteading.
Muirhead	"	16	A farmsteading.
Nether Gask	CVIII.	4	Two dwelling houses.
Nether Keir	CIX.	5	A farmsteading.
Newmill	XCVII.	9	A farmsteading.
Ross	XCVI.	12	A farmsteading.
Strath Earn	CIX.	5	A district.
Strath Moro	XCVII.	9	A district.
Westmuir	XCVI.	12	A farmsteading.

LONDON:
Printed by George E. Eyre and William Spottiswoode,
Printers to the Queen's most Excellent Majesty.
For Her Majesty's Stationery Office.

19

ORDNANCE SURVEY OF SCOTLAND.

BOOK OF REFERENCE TO THE PLAN

OF THE

PARISH OF FINTRAY,

IN THE

COUNTY OF ABERDEEN,

CONTAINING 7388·916 ACRES.

COLONEL SIR HENRY JAMES, R.E., F.R.S., M.R.I.A., F.G.S., &c.,

SUPERINTENDENT OF THE SURVEY.

LONDON:
PRINTED BY GEORGE E. EYRE AND WILLIAM SPOTTISWOODE,
PRINTERS TO THE QUEEN'S MOST EXCELLENT MAJESTY.
FOR HER MAJESTY'S STATIONERY OFFICE.

1867.

Price Two Shillings and Sixpence.

[7142—50—10/67.]

ı the
ıately
ıal to

each

ɜook.

ıre in-

ɜl·4.

t con-
double
to the

Scales

.. W

... T

... T

ɛon

ɜquent

—

...C.F.
..T.C.
..C.W.
...Def.
... T.S.

ıow the

ORDNANCE SURVEY OF SCOTLAND

PARISH OF FINTRAY

ABERDEENSHIRE

EXPLANATORY REMARKS.

The scale of the Parish Plans is the 1-2500th of the actual length on the ground, and is equal to 25·344 inches to a mile, which is very approximately equal to one square inch to one acre, the square of 1·0018 inch being equal to one acre.

The length of each sheet is $1\frac{1}{2}$ miles, and the width 1 mile, the area of each sheet is therefore 960 acres.

Each enclosure has a reference number to the area which is given in this Book.

The Braces ($\int$) on the plans are to indicate that the spaces so braced are included under the same reference number.

The Altitudes in feet above the Mean Level of the Sea are written thus—31·4.

The Scale of the Plans of the County is 6 inches to a mile, and each sheet contains the same area as 16 sheets of the Parish Plans. There is therefore a double reference number to each sheet, as VI. 9., the Roman Numerals referring to the County Plans, the Arabic Figures to the Parish Plans.

The following are the characters employed on the Ordnance Plans on the Scales of 1–2500, and 6 inches to a mile :—

County Names	C	Hundreds or Wards	W
Parishes	P	Townships	T
Extra Parochial	E	Division of Townships	T

Antiquities ..... { ROMAN / Druidical or Saxon / Norman or Subsequent

The descriptions of the boundaries are shown by the following initials :—

Centre of Stream	*C.S.*	Centre of Fence	*C.F.*
Centre of Road	*C.R.*	Top of Cop	*T.C.*
Side of Stream or Drain	*S.S.* or *S.D.*	Centre of Wall	*C.W.*
Root of Hedge	*R.H.*	Defaced	*Def.*
Face of Wall	*F.W.*	Track of Stream	*T.S.*
Undefined	*Und.*		

Where a change occurs in the boundaries, the symbol [o—o] is used to show the part at which the change takes place.

N.B.—To convert Decimal Fractions of an Acre into Roods and Perches, multiply the decimal first by 4 and then by 40, preserving the same number of decimals in the product.

Examples—

A.	R.	P.	Acres.		A.	R.	P.	Acres.
			633·357					527·013
			4					4
			1·428					·052
			40					40
633	1	17	17·120		527	0	2	2·080

TABLE

FOR CONVERTING DECIMAL PARTS OF AN ACRE INTO ROODS AND PERCHES.

Perch.	0 Rood.	1 Rood.	2 Roods.	3 Roods.	Perch.	0Rood.	1 Rood.	2 Roods.	3 Roods.
0	·000	·250	·500	·750	21	·131	·381	·631	·881
1	·006	·256	·506	·756	22	.137	·387	·637	·887
2	·012	·262	·512	·762	23	·144	·394	·644	·894
3	·019	·269	·519	·769	24	·150	·400	·650	·900
4	·025	·275	·525	·775	25	·156	·406	·656	·906
5	·031	·281	·531	·781	26	·162	·412	·662	·912
6	·037	·287	·537	·787	27	·169	·419	·669	·919
7	·044	·294	·544	·794	28	·175	·425	·675	·925
8	·050	·300	·550	·800	29	·181	·431	·681	·931
9	·056	·306	·556	·806	30	·187	·437	·687	·937
10	·062	·312	·562	·812	31	·194	·444	·694	·944
11	·069	·319	·569	·819	32	·200	·450	·700	·950
12	·075	·325	·575	·825	33	·206	·456	·706	·956
13	·081	·331	·581	.831	34	·212	·462	·712	·962
14	·087	·337	·587	·837	35	·219	·469	·719	·969
15	·094	·344	·594	·844	36	·225	·475	·725	·975
16	·100	·350	·600	·850	37	·231	·481	·731	·981
17	·106	·356	·606	·856	38	·237	·487	·737	·987
18	·112	·362	·612	·862	39	·244	·494	·744	·994
19	.119	·369	·619	·869	40	·250	·500	·750	1·000
20	·125	·375	·625	·875					

PARISH OF FINTRAY,

IN THE

COUNTY OF ABERDEEN.

No. on Plan.	Area in Acres.	Remarks.	No. on Plan.	Area in Acres.	Remarks.
1	15·817	Arable.	36	15·763	Arable, &c.
2	17·615	Arable.	37	18·946	Arable.
3	15·604	Arable.	38	18·663	Arable and stream.
4	1·314	Houses, yards, garden, and road.	39	19·542	Arable, &c.
			40	2·759	Arable, &c.
5	12·059	Arable.	41	13·602	Arable and stream.
6	12·700	Arable and road.	42	·147	Dam.
7	16·145	Arable and stream.	43	·339	Stackyard and arable.
8	2·983	Arable and stream.	44	17·324	Arable.
9	8·978	Arable.	45	19·306	Arable.
10	8·522	Arable.	46	10·369	Arable.
11	12·446	Arable.	47	2·044	Houses, yards, garden, &c.
12	9·163	Arable.			
13	12·799	Arable and streams.	48	·161	Dam.
14	9·494	Arable, footpath, and stream.	49	·209	Pond.
			50	21·999	Arable, &c.
15	9·886	Arable.	51	18·513	Arable.
16	11·102	Arable.	52	23·953	Arable, &c.
17	10·724	Arable.	53	15·581	Arable and footpath.
18	11·009	Arable.	54	12·242	Arable and footpath.
19	7·448	Wood.	55	·076	House, yard, and garden.
20	10·802	Arable.			
21	19·659	Arable.	56	1·306	Occupation road.
22	7·047	Arable.	57	6·411	Arable, &c.
23	7·850	Arable.	58	·161	Houses, yards, and arable.
24	7·230	Arable, &c.			
25	·675	Houses, yards, and garden.	59	10·208	Arable, &c.
			60	13·495	Arable.
26	12·308	Arable and road.	61	14·947	Arable and stream.
27	1·782	Arable and road.	62	12·861	Arable, gravel pit, &c.
28	·047	House, yard, and garden.	63	11·504	Arable.
			64	31·183	Arable, road, and footpath.
29	7·621	Arable.			
30	9·982	Arable.	65	14·012	Arable.
31	19·306	Arable.	66	12·535	Arable.
32	1·068	Wood.	67	4·352	Wood.
33	1·469	Occupation road.	68	1·147	Occupation road.
34	32·184	Arable.	69	17·827	Arable and road.
35	·161	Houses, yard, and garden.	70	12·969	Arable.
			71	·987	Arable.

No. on Plan.	Area in Acres.	Remarks.
72	·160	Dam.
73	3·904	Houses, yards, gardens, arable, wood, &c.
74	14·019	Arable and road.
75	16·175	Arable.
76	1·508	Wood.
77	18·995	Arable.
78	15·445	Arable, &c.
79	11·900	Arable, &c.
80	·047	Wood.
81	3·306	Rough pasture, whins, and stream.
82	6·404	Arable, &c.
83	3·955	Arable, &c.
84	63·542	Wood, streams, footpaths, &c.
85	2·513	Arable.
86	4·758	Arable.
87	8·714	Arable.
88	5·409	Arable.
89	1·667	Wood.
90	13·703	Arable.
91	1·253	Wood.
92	11·182	Arable.
93	4·916	Arable and road.
94	1·479	Arable.
95	1·174	Arable.
96	3·882	Arable and road.
97	5·071	Arable and stream.
98	3·695	Arable and road.
99	·149	House, yard, and garden.
100	8·929	Arable, &c.
101	·903	Wood.
102	23·566	Arable and road.
103	·371	Houses, garden, and road.
104	2·201	Arable.
105	4·238	Arable.
106	2·317	Arable.
107	3·867	Arable.
108	4·285	Arable.
109	·410	Houses, yard, garden, and arable.
110	3·356	Arable and road.
111	7·081	Arable.
112	3·424	Arable.
113	3·473	Arable and road.
114	1·437	Arable.
115	·359	Arable.
116	·456	Houses, yards, and gardens.
117	·477	Arable and wood.
118	5·473	Arable.
119	3·243	Arable.
120	·640	Wood.
121	7·417	Arable, &c.
122	7·158	Arable, &c.
123	7·537	Arable, &c.
124	·329	Houses, yard, and garden.
125	12·726	Arable, &c.
126	·049	Dam.
127	1·028	Wood.
128	16·845	Arable, &c.
129	11·764	Arable.
130	·911	Houses, yards, and garden.
131	11·922	Arable.
132	8·377	Arable, &c.
133	12·843	Arable.
134	8·847	Arable.
135	10·820	Arable, rough pasture, &c.
136	4·008	Arable.
137	4·014	Arable and road.
138	·289	Houses and yards.
139	7·831	Arable.
140	39·443	Arable, road, &c.
141	·389	Houses, yard, and garden.
142	7·843	Arable, &c.
143	6·597	Arable.
144	5·730	Arable.
145	7·209	Arable.
146	7·450	Arable, &c.
147	5·696	Arable, &c.
148	6·107	Arable, &c.
149	6·261	Arable, &c.
150	6·979	Arable, &c.
151	5·754	Arable, road, &c.
152	6·040	Arable, &c.
153	12·804	Arable.
154	5·811	Arable, rough pasture, &c.
155	7·253	Arable, rough pasture, &c.
156	·380	Houses, garden, and road.
157	·235	Houses and yards.
158	9·094	Arable and slope.
159	1·741	Occupation road.

No. on Plan.	Area in Acres.	Remarks.
160	7·357	Arable.
161	7·311	Arable.
162	8·144	Arable.
163	·461	Stackyard.
164	1·698	Houses, yards, garden, and road.
165	5·513	Arable, trees, &c.
166	6·112	Arable.
167	7·570	Arable and road.
168	8·240	Arable.
169	6·462	Arable.
170	7·621	Arable.
171	7·461	Arable and road.
172	6·692	Arable.
173	6·073	Arable.
174	7·266	Arable, &c.
175	6·848	Arable.
176	18·811	Arable, rough pasture, &c.
177	18·967	Arable, rough pasture, &c.
178	9·267	Arable, &c.
179	8·124	Arable, &c.
180	1·406	Arable, &c.
181	9·508	Arable.
182	11·765	Arable and stream.
183	·280	Wood.
184	·497	Rough pasture.
185	4·971	Arable.
186	2·438	Wood.
187	15·948	Wood, footpath, &c.
188	·559	Rough pasture and footpath.
189	18·303	Arable, rough pasture, &c.
190	16·766	Arable and road.
191	12·116	Public road.
192	4·472	Arable, &c.
193	5·953	Arable.
194	5·778	Arable and road.
195	·753	Houses, yards, and gardens.
196	9·274	Arable, roads, &c.
197	5·348	Arable and road.
198	4·832	Arable and road.
199	2·769	Arable.
200	15·146	Arable, &c.
201	10·249	Arable.
202	·937	Arable.
203	1·344	Houses, yards, and garden.
204	5·222	Arable and wood.
205	10·029	Arable.
206	15·079	Arable, &c.
207	12·067	Arable.
208	7·819	Arable.
209	6·909	Wood.
210	9·540	Arable.
211	5·730	Arable.
212	12·939	Arable.
213	13·478	Arable and road.
214	9·308	Arable and road.
215	10·659	Arable.
216	7·813	Arable.
217	·996	Houses, yard, and gardens.
218	8·138	Arable and road.
219	12·158	Arable, &c.
220	6·157	Arable, &c.
221	2·207	Arable.
222	1·426	Arable, &c.
223	3·080	Arable.
224	3·843	Arable.
225	·250	Gardens and stackyard.
226	12·594	Arable, &c.
227	·261	Houses and yard.
228	2·608	Arable.
229	4·570	Arable.
230	·752	Occupation road.
231	5·322	Arable.
232	4·547	Arable, &c.
233	8·990	Arable, &c.
234	3·013	Arable.
235	3·245	Arable, &c.
236	6·043	Arable, &c.
237	6·876	Arable.
238	8·341	Arable.
239	3·353	Public road.
240	·788	Wood.
241	2·535	Wood.
242	6·565	Arable.
243	·104	Quarry.
244	5·671	Arable.
245	·114	Pond.
246	1·116	Houses, yards, and gardens.
247	·595	Arable.
248	2·060	Occupation road.
249	8·542	Arable.
250	4·578	Arable.
251	6·622	Arable.
252	9·829	Arable, &c.
253	7·031	Arable, &c.

No. on Plan.	Area in Acres.	Remarks.	No. on Plan.	Area in Acres.	Remarks.
254	10·960	Arable.	292	6·014	Public road.
255	11·804	Arable and stream.	293	2·565	Arable, &c.
256	35·997	Arable, rough pasture, and houses.	294	7·005	Arable.
			295	·207	Houses and gardens.
257	·513	Houses, yard, garden, and arable.	296	14·045	Arable.
			297	·164	Wood.
258	6·627	Arable.	298	12·751	Arable.
259	3·009	Arable.	299	12·568	Arable, &c.
260	3·240	Arable.	300	9·440	Arable, &c.
261	3·161	Arable.	301	9·145	Arable, &c.
262	3·003	Arable, &c.	302	3·975	Arable.
263	11·914	Arable, &c.	303	3·910	Arable.
264	·328	Yard and ruin.	304	·260	Houses, yard, and gardens.
265	·684	Occupation road.			
265a	·312	Houses, yard, and garden.	305	3·802	Arable.
			306	3·624	Wood.
266	6·646	Arable.	307	11·298	Arable, &c.
267	11·644	Arable, &c.	308	5·332	Arable.
268	12·628	Wood, stream, footpaths, &c.	309	5·969	Arable, &c.
			310	2·395	Arable, &c.
269	4·377	Arable.	311	14·720	Arable, &c.
270	·207	House, garden, road, and waste.	312	2·622	Wood.
			313	10·289	Arable.
271	·328	Houses, yard, garden, and arable.	314	·063	Wood.
			315	15·235	Arable, &c.
272	·189	Houses, yard, and garden.	316	·396	Houses, garden, and ornamental ground.
273	6·291	Arable, &c.	317	15·426	Arable.
274	8·999	Arable.	318	6·137	Arable.
275	·188	Wood.	319	·947	Arable and houses.
276	13·690	Arable.	320	·333	Wood.
277	1·770	Wood.	321	1·783	Public road.
278	·186	Ornamental pasture.	322	5·783	Arable.
279	·514	House, yard, and ornamental pasture.	323	·852	Houses and yards.
			324	·568	Stackyard.
280	10·647	Ornamental pasture and trees.	325	8·819	Arable, &c.
			326	·270	Wood.
281	·459	Ornamental pasture and wood.	327	14·502	Arable.
			328	·052	House and garden.
282	·941	Houses, yard, ornamental pasture, &c.	329	2·155	Wood.
			330	2·693	Arable, &c.
283	·958	Wood.	331	2·394	Wood.
284	1·267	Garden and wood.	332	·202	Arable and footpath.
285	4·570	Wood.	333	·336	Arable, &c.
286	·329	Wood.	334	1·563	Arable, &c.
287	·369	Wood.	335	18·568	Arable and wood.
288	1·184	Wood and road.	336	·447	Occupation road.
289	·499	Wood and pool.	337	15·791	Arable.
290	1·078	Houses, yard, gardens, and arable.	338	13·223	Arable.
			339	9·797	Arable.
291	·261	Houses, yard, and garden.	340	4·788	Arable.
			341	·742	Occupation road.

No. on Plan.	Area in Acres.	Remarks.
342	·396	Houses, yards, and garden.
343	7·378	Arable.
344	3·298	Arable.
345	5·882	Arable, &c.
346	·174	Houses and yards.
347	4·104	Arable.
348	3·605	Arable.
349	5·323	Arable.
350	3·745	Arable.
351	·246	Houses, yard, garden, and road.
352	1·352	Arable, &c.
353	2·399	Arable.
354	·129	House and garden.
355	2·587	Wood.
356	5·259	Arable, &c.
357	4·004	Arable.
358	3·554	Arable, &c.
359	4·039	Arable.
360	2·985	Arable and house.
361	3·433	Arable.
362	7·504	Arable, &c.
363	·210	House, yard, and gardens.
364	5·734	Arable, &c.
365	8·022	Arable.
366	22·555	Arable, roads, &c.
367	6·085	Arable.
368	8·614	Arable.
369	1·227	Wood.
370	·522	Houses, gardens, rough pasture, &c.
371	4·100	Arable, &c.
372	·788	Wood and stream.
373	4·548	Wood and stream.
374	1·130	Arable.
375	·660	Houses, yards, gardens, and arable.
376	2·404	Arable.
377	4·897	Arable, &c.
378	·302	Houses, yard, gardens, and road.
379	10·560	Arable.
380	1·442	Occupation road.
381	3·201	Arable.
382	4·408	Arable.
383	15·000	Arable, &c.
384	8·010	Arable.
385	·683	Dam.
386	1·327	Houses, yards, garden, pond, &c.
387	8·372	Arable.
388	14·055	Arable, &c.
389	·976	Wood.
390	5·889	Arable, &c.
391	·132	Houses, yard, and garden.
392	4·810	Arable.
393	13·481	Arable, &c.
394	11·275	Wood.
395	9·016	Arable, &c.
396	5·573	Arable, &c.
397	5·931	Arable, &c.
398	1·175	Houses, yard, garden, road, &c.
399	3·244	Arable.
400	4·423	Arable.
401	6·104	Arable.
402	5·750	Arable.
403	6·934	Arable.
404	4 487	Arable, &c.
405	9·524	Arable.
406	·745	Public road.
407	4·005	Arable.
408	·386	Houses, yard, and garden.
409	15·077	Arable and footpath.
410	3·017	Arable.
411	2·139	Arable.
412	1·854	Arable.
413	1·827	Arable.
414	·800	Wood.
415	·309	Houses, yard, and gardens.
416	·195	Wood.
417	2·527	Arable.
418	4·512	Arable, &c.
419	3·723	Arable, &c.
420	2·117	Arable.
421	3·142	Arable.
422	3·335	Arable.
423	4·946	Arable.
424	3·769	Arable.
425	2·424	Arable.
426	4·976	Arable, &c.
427	4·540	Arable.
428	29·187	Wood, footpath, and gravel pit.
429	22·121	Rough pasture, whins, and footpaths.
430	·541	Wood.
431	4·211	Arable.

No. on Plan.	Area in Acres.	Remarks.	No. on Plan.	Area in Acres.	Remarks.
432	·564	Houses, yards, and gardens.	473	1·220	Rough pasture and footpath.
433	·210	Arable.	474	14·472	Arable.
433a	·136	House and garden.	475	9·432	Arable.
434	138·093	Wood, footpaths, and streams.	476	·358	Houses, yard, garden, and arable.
435	1·456	Arable.	477	18·612	Arable, &c.
436	2·770	Arable, &c.	478	6·878	Arable, &c.
437	4·813	Arable, &c.	479	7·040	Arable.
438	1·517	Rough pasture and trees.	480	6·441	Arable.
			481	1·882	Wood.
439	6·102	Arable.	482	5·642	Arable.
440	7·349	Wood.	483	6·272	Arable.
441	2·452	Arable, &c.	484	5·189	Arable.
442	4·125	Arable.	485	5·613	Arable.
443	3·980	Arable.	486	6·297	Arable, whins, &c.
444	76·539	Heathy pasture and trees.	487	11·763	Arable, &c.
			488	11·892	Arable, &c.
445	·952	Occupation road.	489	11·323	Arable.
446	1·185	Arable.	490	12·025	Arable.
447	·485	Wood.	491	·178	Pond.
448	20·396	Wood and footpath.	492	9·014	Arable, &c.
449	41·801	Heathy pasture.	493	7·316	Arable, &c.
450	3·374	Arable.	494	11·687	Arable.
451	4·038	Rough pasture and trees.	495	12·089	Arable, &c.
			496	1·525	Houses, yards, garden, arable, and road.
452	10·045	Arable.			
453	·872	Houses, yards, garden, wood, and road.	497	·178	Wood.
			498	·210	Rough pasture.
454	·999	Occupation road.	499	·712	Houses, yard, garden, road, &c.
455	7·520	Arable.			
456	7·284	Arable, &c.	500	5·815	Arable.
457	7·785	Arable.	501	4·806	Arable.
458	7·272	Arable.	502	2·861	Arable.
459	11·844	Heathy pasture and trees.	503	7·306	Arable, &c.
			504	7·339	Arable and marsh.
460	4·943	Public road.	505	8·679	Arable.
461	38·726	Wood and footpaths.	506	·167	House, yard, and garden.
462	·079	House and garden.			
463	1·236	Arable.	507	11·805	Arable, &c.
464	1·312	Arable.	508	1·765	Occupation road.
465	3·439	Wood, footpath, &c.	509	13·532	Arable.
466	6·801	Arable.	510	5·642	Marsh and arable.
467	6·290	Arable.	511	2·526	Marsh and whins.
468	5·543	Arable.	512	5·920	Arable and marsh.
469	4·630	Rough pasture, trees, and footpath.	513	·937	Pond.
			514	6·910	Arable.
470	1·469	Arable.	515	5·732	Arable.
471	·558	Houses, yards, and garden.	516	5·177	Arable.
			517	4·893	Arable.
472	9·039	Wood, rough pasture, &c.	518	3·125	Arable.
			519	7·604	Arable.

No. on Plan.	Area in Acres.	Remarks.	No. on Plan.	Area in Acres.	Remarks.
520	·737	Houses, yards, garden, &c.	567	6·520	Arable, &c.
521	7·482	Arable.	568	·352	Houses, yard, and garden.
522	7·619	Arable.	569	4·162	Arable, &c.
523	7·534	Arable, &c.	570	·761	Houses, yard, garden, and road.
524	6·952	Arable.	571	2·267	Arable, &c.
525	9·218	Arable.	572	4·756	Arable.
526	8·070	Arable, &c.	573	3·184	Arable, &c.
527	7·807	Arable, &c.	574	4·177	Arable.
528	8·243	Arable, &c.	575	·396	Occupation road.
529	2·870	Arable, &c.	576	2·279	Arable.
530	·423	Houses, yards, and gardens.	577	3·833	Arable, &c.
531	4·011	Arable.	578	4·885	Arable, &c.
532	1·787	Arable, &c.	579	43·075	Wood, footpaths, and and streams.
533	5·080	Arable.	580	6·376	Arable.
534	13·505	Arable.	581	3·264	Arable.
535	1·106	Houses, yards, and garden.	582	·832	Houses, yard, garden, road, &c.
536	4·181	Arable, &c.	583	8·331	Arable.
537	·826	Houses, yards, and garden.	584	·328	Rough pasture, &c.
538	8·798	Arable, &c.	585	7·857	Arable, &c.
539	9·042	Arable, &c.	586	7·582	Arable and rough pasture.
540	9·157	Arable.	587	6·983	Arable.
541	·443	Occupation road.	588	5·801	Arable, &c.
542	3·905	Arable.	589	8·512	Arable, &c.
543	8·167	Arable, &c.	590	15·640	Arable, &c.
544	8·040	Arable, &c.	591	1·274	Houses, yard, garden, and road.
545	10·668	Arable, &c.	592	10·044	Arable, &c.
546	3·019	Arable.	593	·267	Pond.
547	2·379	Arable.	594	16·205	Arable, &c.
548	·223	Wood.	595	·297	Houses, yard, and garden.
549	8·329	Arable.	596	9·706	Arable and rough pasture.
550	8·826	Arable, &c.	597	6·989	Arable, &c.
551	2·279	Arable, &c.	598	·354	Rough pasture.
552	6·483	Arable, &c.	599	5·652	Rough pasture and whins.
553	2·625	Arable, &c.	600	·261	Arable, &c.
554	·122	House and garden.	601	1·182	Arable.
555	5·926	Arable, &c.	602	2·651	Arable.
556	4·551	Arable.	603	5·960	Arable, &c.
557	4·550	Arable.	604	·079	Garden.
558	4·599	Arable, &c.	605	11·457	Arable, &c.
559	11·917	Wood.	606	7·522	Arable.
560	2·122	Arable, &c.	607	·100	House and garden.
561	5·516	Arable.	608	9·041	Arable, road, &c.
562	4·833	Arable, &c.	609	5·065	Arable, &c.
563	·373	House, yards, and garden.			
564	11·776	Wood and footpath.			
565	6·411	Arable.			
566	5·967	Arable.			

No. on Plan.	Area in Acres.	Remarks.
610	4·840	Arable, &c.
611	4·240	Arable.
612	5·118	Arable.
613	5·334	Arable, &e
614	·848	Houses, yard, garden, and road.
615	10·092	Arable, &c.
616	15·135	Arable and rough pasture.
617	147·490	Wood and footpaths.
618	11·567	Arable, &c.
619	1·949	Arable.
620	·401	Houses, yard, garden, arable, and road.
621	·550	Arable.
622	3·718	Arable, &c.
623	·376	Arable, houses, and yard.
624	3·076	Arable, &e.
625	19·704	Arable and rough pasture.
626	5·169	Arable, &c.
627	4·615	Arable, &e.
628	3·575	Arable, &e.
629	3·403	Arable, &c.
630	·216	Houses and yard.
631	2·673	Arable.
632	1·918	Arable.
633	2·648	Arable.
634	3·534	Arable.
635	2·813	Arable, &c.
636	2·982	Arable, &c.
637	7·901	Arable, &e.
638	·788	Houses, garden, arable, and road.
639	12·326	Arable.
640	1·385	Arable.
641	3·217	Moss.
642	5·719	Arable.
643	2·867	Moss.
644	2·960	Wood and footpaths.
645	10·359	Arable.
646	·263	Wood.
647	6·071	Heathy pasture and whins.
648	28·908	Arable, &c.
649	·061	Pond.
650	·365	Houses, yard, and garden.
651	14·701	Wood.
652	12·422	Arable, &c.
653	14·754	Arable, &e.
654	·240	Wood.
655	5·715	Arable.
656	3·266	Arable.
657	3·159	Rough pasture and trees.
658	2·312	Arable.
659	4·866	Arable.
660	1·163	Arable, &c.
661	17·468	Arable.
662	·237	Whins and footpath.
663	·158	Houses and yard.
664	1·982	Arable, &c.
665	14·008	Arable, rough pasture, &c.
666	·118	House, yard, and gardens.
667	·120	House, yard, and garden.
668	33·549	Arable, footpaths, &c.
669	·225	Houses, yard, and garden.
670	18·560	Arable, &e.
671	·357	Houses, garden, and waste.
672	1·239	Wood.
673	15·466	Arable.
674	23·889	Arable.
675	·648	Wood.
676	·161	Houses, yard, and garden.
677	15·715	Rough pasture, arable, &e.
678	·099	House and garden.
679	49·039	Arable, &c.
680	·391	Houses, yard, garden, and road.
681	13·041	Arable.
682	9·236	Arable.
683	11·616	Arable.
684	10·894	Arable, &e.
685	·089	Arable.
686	·843	Wood.
687	2·555	Arable.
688	3·517	Arable.
689	2·817	Arable.
690	2·713	Arable, &e.
691	7·271	Arable.
692	·211	Houses, yard, and garden.
693	11·238	Arable, &e.
694	12·014	Arable, &c.

No. on Plan.	Area in Acres.	Remarks.	No. on Plan.	Area in Acres.	Remarks.
695	3·529	Arable.	739	3·821	Houses, yards, gardens, arable, wood, &c.
696	19·513	Arable, &c.			
697	·677	Houses, yards, and garden.	740	19·621	Arable and house.
698	6·440	Arable.	741	13·563	Arable, trees, &c.
699	8·443	Arable, rough pasture, &c.	742	·778	Wood.
			743	16·093	Arable.
700	13·652	Arable.	744	·124	House and garden.
701	·926	Pond.	745	16·581	Arable.
702	41·709	Rough pasture, whins, and trees.	746	5·921	Arable.
			747	·263	Occupation road.
703	4·271	Arable.	748	5·049	Arable.
704	4·725	Arable.	749	18·033	Arable.
705	2·594	Arable and whins.	750	·967	Occupation road.
706	·402	Rough pasture and whins.	751	15·744	Arable.
			752	15·994	Arable.
707	3·915	Arable.	753	14·900	Arable, &c.
708	3·893	Wood.	754	13·686	Arable, &c.
709	1·351	Arable.	755	15·373	Arable, &c.
710	6·241	Arable.	756	14·616	Arable and slope.
711	3·595	Arable.	757	17·953	Arable, slope, and pasture.
712	·786	Houses, yards, garden, road, &c.	758	17·590	Arable and pasture.
713	1·352	Arable.	759	·130	House and yard.
714	8·296	Arable, &c.	760	16·311	Arable, &c.
715	1·233	Arable.	761	16·401	Arable.
716	2·996	Arable.	762	14·665	Arable.
717	3·194	Arable.	763	10·283	Pasture and slope.
718	1·794	Arable.	764	13·056	Arable.
719	3·224	Arable.	765	26·259	Arable and slope.
720	2·968	Wood.	766	16·978	Arable and slope.
721	9·339	Arable.	767	16·508	Arable, &c.
722	4·061	Wood and footpath.	768	20·394	Arable, &c.
723	·421	House, yard, and garden.	769	15·907	Arable.
			770	18·316	Arable.
724	19·673	Arable, &c.	771	19·483	Arable, &c.
725	11·761	Arable, &c.	772	9·642	Arable.
726	·390	Island.	773	·118	Occupation road.
727	35·297	Arable.	774	8·903	Public road.
728	8·393	Pasture and pool.	775	4·468	Wood.
729	3·474	Rough pasture.	776	2·664	Arable.
730	·651	Wood.	777	·125	Pond.
731	1·060	Arable.	778	1·842	Houses, yards, garden, and arable.
732	·064	Garden.			
733	46·511	Heathy pasture, trees, &c.	779	1·413	Occupation road.
			780	1·003	Houses, yard, and garden.
734	18·109	Arable.			
735	10·276	Arable, &c.	781	4·008	Arable, &c.
736	·370	Pond.	782	2·465	Wood.
737	4·814	Arable.	783	1·837	Wood.
738	·161	House, yard, and garden.	784	·108	House and garden.
			785	10·646	Arable.

No. on Plan.	Area in Acres.	Remarks.
786	18·300	Rough pasture, whins, marsh, &c.
787	3·403	Arable.
788	7·561	Arable.
789	4·668	Arable.
790	·117	Houses, yard, and garden.
791	·747	Arable.
792	9·673	Arable, &c.
793	2·593	Arable, &c.
794	·149	House and garden.
795	1·048	Arable.
796	1·151	Arable.
797	7·457	Arable.
798	15·964	Arable, &c.
799	16·597	Arable.
800	13·346	Arable.
801	4·806	Arable, &c.
802	7·004	Arable.
803	37·037	Arable, &c.
804	15·979	Arable.
805	2·697	Houses, yards, gardens, and roads.
806	7·461	Arable.
807	11·158	Arable.
808	1·577	Wood.
809	·071	Occupation road.
810	5·715	Wood and streams.
811	7·873	Arable and stream.
812	·478	Pond.
813	12·326	Arable, &c.
814	57·513	Arable, pasture, &c.
815	·112	Pool.
816	4·682	Arable.
817	6·328	Arable, &c.
818	·347	Houses, yards, and gardens.
819	3·399	Arable, &c.
820	4·059	Arable.
821	5·458	Arable, &c.
822	6·515	Arable, &c.
823	4·160	Arable.
824	5·775	Arable.
825	3·184	Arable.
826	5·267	Arable.
827	4·641	Arable.
828	·814	Church, wood, road, and grass.
829	·365	Grass.
830	1·483	Houses, yards, garden, wood, and road.
831	7·808	Arable.
832	·691	Grass.
833	·923	Arable.
834	1·088	House, garden, wood, road, &c.
835	·512	Graveyard.
836	1·131	Arable.
837	2·810	Public road.
838	·261	Wood.
839	·975	Arable.
840	·082	Houses and gardens.
841	·217	House, yard, and garden.
842	4·779	Houses, yards, gardens, arable, &c.
843	1·692	Houses, yards, gardens, arable, &c.
844	·492	House, yard, and garden.
845	6·832	Arable.
846	·235	Wood.
847	3·547	Arable.
848	4·625	Arable.
849	3·418	Arable and quarry.
850	·450	Houses, yard, and garden.
851	6·129	Arable.
852	3·781	Arable.
853	5·522	Arable.
854	4·327	Arable, &c.
855	·283	Houses, yards, and garden.
856	3·450	Arable.
857	4·206	Arable.
858	8·211	Arable.
859	28·104	Arable, marsh, and slopes.
860	·489	Rough pasture (island).
861	1·998	Arable, &c.
862	·839	Houses, yards, garden, and road.
863	1·523	Wood, road, &c.
864	·218	Wood.
865	11·071	Arable.
866	·197	Graveyard and wood.
867	·777	Houses, yard, gardens, and wood.
868	·794	Arable.
869	9·782	Arable.
870	12·744	Arable, &c.

No. on Plan.	Area in Acres.	Remarks.
871	108·519	Arable, pasture, marsh, &c.
872	57·821	River Don (part of).
873	·470	Pasture.
874	·282	Wood.
875	6·459	Arable, &c.
876	·490	Wood.
877	·318	Wood.
878	12·245	Arable, &c.
879	·089	Wood.
880	11·304	Arable and marsh.
881	5·709	Arable.
882	·455	Houses, yard, garden, and grass.
883	·533	Wood.
884	21·960	Arable, &c.
885	·743	Private road.
886	9·034	Arable.
887	·139	Houses and garden.
888	7·709	Arable, &c.
889	·726	Wood.
890	8·698	Wood, ornamental pasture, &c.
891	·092	Wood.
892	7·945	Arable, &c.
893	·954	Houses, yards, and gardens.
894	8·259	Arable, &c.
895	7·271	Arable, &c.
896	·501	Wood.
897	2·383	Arable, &c.
898	12·887	Arable, &c.
899	4·860	Arable, &c.
900	4·671	Arable.
901	1·483	Wood.
902	4·578	Arable.
903	3·446	Arable.
904	5·545	Arable.
905	·571	Occupation road.
906	11·750	Arable.
907	23·202	Wood.
908	13·293	Public road.
909	5·414	Wood.
910	·328	Wood.
911	·313	Rough pasture.
912	2·486	Wood.
913	8·012	Arable.
914	9·156	Arable.
915	1·009	Wood.
916	15·672	Wood.
917	5·556	Rough pasture, trees, &c.
918	9·386	Arable.
919	·117	House and garden.
920	1·611	Houses, yards, road, &c.
921	·204	Wood.
922	3·978	Arable.
923	·373	Wood.
924	·311	Houses, yards, and garden.
925	·158	Houses and yards.
926	9·519	Arable.
927	·922	Wood.
928	·204	Wood.
929	6·851	Wood and footpaths.
930	2·615	Gardens.
931	·718	Houses, yard, and grass.
932	·645	Wood.
933	·744	Wood, grass, and house.
934	·381	House, yards, and garden.
935	1·127	Wood, &c.
936	1·699	Wood, &c.
937	63·255	Ornamental pasture, trees, footpaths, &c.
938	12·297	Arable, marsh, &c.
939	19·162	Arable, pasture, &c.
940	·122	Wood.
941	·165	Wood.
942	5·006	Pasture, &c.
943	6·656	Arable.
944	6·823	Arable.
945	·098	Wood.
946	1·828	Arable and marsh.
947	11·214	Arable.
948	1·278	Arable.
949	1·224	Great North of Scotland Railway (part of).
950	·792	Arable.
951	1·537	Arable.
952	4·076	Arable, &c.
953	11·471	Arable.
954	·342	Houses, yard, and garden.
955	4·204	Arable.
956	2·034	Public road.
957	6·058	Arable.
958	10·002	Arable.
959	·496	Arable.

No. on Plan.	Area in Acres.	Remarks.	No. on Plan.	Area in Acres.	Remarks.
960	8·397	Arable.	1008	1·785	Wood.
961	6·900	Arable and stream.	1009	1·218	Arable.
962	2·948	Wood.	1010	6·290	Arable.
963	6·356	Arable.	1011	·921	Rough pasture.
964	5·537	Wood and stream.	1012	4·459	Arable.
965	·849	Pond.	1013	1·899	Houses, yards, gardens, road, &c.
966	5·853	Arable, &c.			
967	7·198	Arable.	1014	5·640	Arable, &c.
968	·207	Wood.	1015	·059	Rough pasture (island).
969	1·204	Wood.			
970	12·780	Arable.	1016	4·147	Arable and whins.
971	5·823	Arable.	1017	·366	Mill lade.
972	·927	Wood.	1018	1·077	Graveyard.
973	·567	Occupation road.	1019	4·230	Arable.
974	4·345	Arable.	1020	·293	Occupation road.
975	·228	Houses, yard, and garden.	1021	4·344	Arable.
			1022	6·019	Arable.
976	·101	Houses and yard.	1023	·050	Pond.
977	·409	Garden.	1024	6·337	Arable, &c.
978	·649	Wood.	1025	·103	Wood.
979	·391	Wood.	1026	5·889	Arable.
980	12·951	Arable, &c.	1027	1·466	Wood.
981	5·554	Arable.	1028	·449	House, gardens, road, &c.
982	5·315	Arable.			
983	·082	House and garden.	1029	7·159	Arable, &c.
984	·335	Garden.	1030	2·628	Wood.
985	16·230	Wood, footpaths, and streams.	1031	6·355	Arable, &c.
			1032	·275	Occupation road.
986	7·722	Arable.	1033	·990	Wood.
987	·461	Pond.	1034	1·820	Wood.
988	·627	Occupation road.	1035	1·532	Arable.
989	7·463	Arable.	1036	3·030	Arable.
990	4·868	Arable.	1037	·241	Houses, yard, and garden.
991	4·858	Arable.			
992	2·214	Wood.	1038	15·562	Wood.
993	5·255	Arable, &c.	1039	1·066	Wood.
994	·596	Wood and stream.	1040	10·166	Arable, &c.
995	·463	Wood.	1041	·141	Houses, yard, and garden.
996	1·745	Houses, yards, gardens, wood, &c.	1042	4·517	Arable.
997	8·235	Arable, &c.	1043	4·490	Arable, &c.
998	1·918	Wood and stream.	1044	3·376	Arable.
999	·357	Arable.	1045	·831	Wood.
1000	8·477	Arable.	1046	·383	Wood.
1001	7·887	Arable, &c.	1047	4·163	Arable, &c.
1002	7·299	Arable and stream.	1048	3·088	Wood.
1003	6·744	Arable.	1049	6·321	Arable.
1004	1·062	Houses, yards, and garden.	1050	7·460	Arable.
			1051	2·620	Wood, &c.
1005	5·004	Arable.	1052	1·802	Wood, &c.
1006	15·379	Arable, &c.	1053	·180	Arable and trees.
1007	7·057	Arable.	1054	·349	Arable.

No. on Plan.	Area in Acres.	Remarks.	No. on Plan.	Area in Acres.	Remarks.
1055	·381	Houses, yard, garden, and rough pasture.	1094	6·166	Arable.
			1095	2·722	Arable, &c.
1056	3·171	Arable.	1096	·546	House, yard, garden, and arable.
1057	25·903	Wood and footpath.			
1058	·510	Arable.	1097	2·348	Arable.
1059	·589	Houses, yard, and road.	1098	2·098	Arable.
			1099	8·694	Arable.
1060	1·921	Arable.	1100	3·109	Heathy pasture and trees.
1061	2·024	Wood.			
1062	1·404	Arable.	1101	6·429	Wood and footpath.
1063	17·765	Wood.	1102	·821	Houses, gardens, road, grass, and trees.
1064	13·966	Rough pasture and trees.	1103	·393	Garden.
1065	1·213	Occupation road.	1104	·696	Wood, slopes, &c.
1066	6·566	Arable.	1105	·425	Grass, &c.
1067	7·966	Arable.	1106	·475	Houses, grass, road, &c.
1068	5·312	Rough pasture and trees.	1107	·313	Wood.
			1108	·432	Grass, &c.
1069	9·130	Arable, &c.	1109	·056	Houses and yard.
1070	10·713	Arable, &c.	1110	1·416	Arable.
1071	3·584	Arable, &c.	1111	·397	Occupation road.
1072	5·179	Arable.	1112	·629	Arable.
1073	14·443	Rough pasture and trees.	1113	·181	House and garden.
			1114	·081	House and garden.
1074	5·733	Wood.	1115	·728	Arable and house.
1075	5·281	Loch.	1116	1·552	Houses, yards, and gardens.
1076	3·055	Wood and footpath.			
1077	·414	Rough pasture.			
1078	5·285	Arable, rough pasture, &c.	1117	7·514	Ornamental pasture.
			1118	3·664	Wood, whins, slopes, &c.
1079	3·011	Arable.			
1080	·146	House and garden.	1119	3·793	Arable.
1081	3·018	Arable.	1120	1·600	Arable, &c.
1082	8·943	Moss.	1121	·114	Wood.
1083	3·409	Arable.	1122	·520	Houses, yard, and garden.
1084	1·556	Arable.			
1085	3·380	Arable.	1123	4·001	Arable.
1086	1·180	Arable.	1124	3·867	Arable, &c.
1087	9·538	Wood.	1125	3·735	Arable, &c.
1088	30·239	Arable, &c.	1126	9·842	Wood.
1089	·566	Arable.	1127	2·484	Arable.
1090	·119	Garden.	1128	·434	Wood.
1091	·117	Houses and gardens.			
1092	·999	Occupation road.		7388·916	
1093	5·939	Arable.			

RECAPITULATION.

Acres.	
7261·893	Land.
55·994	Public roads.
1·224	Railway.
69·805	Water.
7388·916	Total area of the Parish of Fintray, in the County of Aberdeen.

INDEX TO PLACES

IN THE

PARISH OF FINTRAY.

COUNTY OF ABERDEEN.

Name of Place.	No. of Sheet.		Descriptive Remarks.
	6-inch scale.	25·344-inch scale.	
Auldlaithers	LV.	14	A farmsteading.
Aikenhead	,,	15	A crofter's residence.
Abbey Cottage	LXV.	3	
Backward	LV.	7	A farmsteading.
Blair	,,	,,	A farmsteading.
Bog	,,	11	A farmsteading.
Broadshed	,,	,,	A farmsteading.
Brakies Croft	,,	12	
Blackhill	,,	8	A farmsteading.
Beltside	,,	,,	A cottage.
Bellfield	,,	,,	A farmsteading.
Berwick	,,	15	A farmsteading.
Bogriffie	,,	,,	A farmsteading.
Birns	,,	,,	A farmsteading.
Burnside	,,	,,	A crofter's residence.
Boat of Hatton	LXV.	3	A farmsteading.
Brownhill	,,	,,	A farmsteading.
Blackburn Pot	,,	,,	A pool.
Berny Hillock	,,	4	
Claypots	LV.	11	A farmsteading.
Causewayend	,,	,,	A farmsteading.
Cairnton	,,	,,	A farmsteading.
Castlehungry	,,	14	A farmsteading.
Cairnpark	,,	15	A farmsteading.
Cairnfield	,,	,,	A crofter's residence.
Cotbrae	,,	,,	Two dwelling houses.
Cothill	,,	,,	A farmsteading.
Cairnie	,,	16	A farmsteading.
Cowstones	LXV.	3	Four cottages.
Cothal House	,,	4	
Cothal Mills (yarn)	,,	,,	
Disblair Cottage	LV.	12	A mansion.
Denend	,,	,,	A farmsteading.
Damfolds	,,	15	A crofter's residence.
East Bog	,,	,,	A farmsteading.
East Hillhead	LXV.	4	A farmsteading.
Froghall	LV.	12	A farmsteading.
Fairyhillock	,,	15	A crofter's residence.
Fintray House	LXV.	3	A mansion.
Faimiewell Cottage	,,	4	

Name of Place.	No. of Sheet.		Descriptive Remarks.
	6-inch scale.	25·344-inch scale.	
Greendams	LV.	8	A farmsteading.
Gardenshillock	,,	12	A farmsteading.
Greenlands	,,	14	Two farmsteadings.
Greencairns	,,	15	A crofter's residence.
Gallowbrae	,,	,,	A crofter's residence.
Glenburnie	,,	16	A crofter's residence.
Garthy	LXV.	4	Two dwelling houses.
Hangingbrae	LV.	8	A crofter's residence.
Hillhead	,,	11	A farmsteading.
Hattonfolds	,,	15	A crofter's residence.
Holywell Cottage	LXV.	3	A dwelling house.
Home Farm	,,	,,	A farmsteading.
Haughland	,,	,,	A farmsteading.
Hatton of Fintray	,,	,,	A village.
Harestones	,,	,,	A farmsteading.
Hillhead	,,	4	A farmsteading.
Heugh-head	,,	,,	A crofter's residence.
Knaggan	LV.	7	A farmsteading.
Larchhillock	,,	8	A crofter's residence.
Longsteps	,,	,,	A farmsteading.
Lateh	,,	11	A crofter's residence.
Longbog	,,	12	A cottage.
Lairshill	,,	,,	A farmsteading.
Lammerbrae	LXV.	2	A cottage.
Logie Farm	,,	4	
Logie	,,	,,	A house.
Middleton	LV.	11	A farmsteading.
Middleton of Disblair	,,	,,	A farmsteading.
Mill of Cavil (corn)	,,	12	
Muttonbrae	,,	15	A farmsteading.
Moss-side	,,	16	A crofter's residence.
Mill of Fintray	LXV.	2	A farmsteading.
Moss-side	,,	4	A farmsteading.
Neilsbrae	LV.	10	A farmsteading.
North-haugh	,,	12	Four dwelling houses.
Newlands	,,	14	A farmsteading.
Newton	,,	,,	A farmsteading.
North Farburn	,,	16	A farmsteading.
North Suttie	LXV.	2	A farmsteading.
Newmill	,,	4	A farmsteading.
Oldmill	LV.	12	A crofter's residence.
Oldmanse	LXV.	4	A farmsteading.
Petties	LV.	11	A farmsteading.
Parkend	,,	12	A farmsteading.
Posnett	,,	15	A farmsteading.
Rummierae	,,	11	A farmsteading.
Redburn	,,	16	A farmsteading.
Roadside	,,	,,	A crofter's residence.
Rosevilla	LXV.	4	A farmsteading.
Scatiton	LV.	7	A farmsteading.
Seggieden	,,	14	A farmsteading.

Name of Place.	No. of Sheet.		Descriptive Remarks.
	6-inch scale.	25·344-inch scale.	
Sparmuir - - -	LV.	15	A farmsteading.
Tillykerrie - - -	,,	6	A farmsteading.
Upper Mains - - -	,,	12	A farmsteading.
Wester Disblair - - -	,,	11	A farmsteading.
Woodside - - -	,,	12	A farmsteading.
Woodside - - -	,,	14	A crofter's residence.
Waterside - - -	LXV.	1	A farmsteading.
Wester Fintray - - -	,,	2	A farmsteading.
Woodhill - - -	,,	4	A crofter's residence.
Wellfold - - -	,,	,,	A crofter's residence.

LONDON:
Printed by George E. Eyre and William Spottiswoode,
Printers to the Queen's most Excellent Majesty.
For Her Majesty's Stationery Office.

ORDNANCE SURVEY OF SCOTLAND.

BOOK OF REFERENCE TO THE PLAN

OF THE

PARISH OF FINTRY,

IN THE

COUNTY OF STIRLING,

CONTAINING 13881·032 ACRES.

COLONEL SIR HENRY JAMES, R.E., F.R.S., F.G.S., &c.

SUPERINTENDENT OF THE ORDNANCE SURVEY

PRINTED AT THE ORDNANCE SURVEY OFFICE, SOUTHAMPTON.

1862.

Price One Shilling.

Where a change occurs in the boundaries, the symbol [o—o] is used to shew the part at which the change takes place.

EXPLANATORY REMARKS.

The Scale of the Parish Plans is the 1-2500th of the actual length on the ground, and is equal to 25·344 inches to a mile, which is very approximately equal to one square inch to one acre, the square of 1·0018 inch being equal to one acre.

The length of each sheet is 1½ miles, and the width 1 mile, the area of each sheet is therefore 960 acres.

Each enclosure has a reference number to the area which is given in this Book.

The Braces (*f*) on the plans are to indicate that the spaces so braced are included under the same reference number.

The Altitudes in feet above the Mean Level of the Sea are written thus—31·4.

The Scale of the Plans of the County is 6 inches to a mile, and each sheet contains the same area as 16 sheets of the Parish Plans. There is therefore a double reference number to each sheet, as VI. 9., the Roman Numerals referring to the County Plans, the Arabic Figures to the Parish Plans.

The following are the characters employed on the Ordnance Plans on the Scales of 1-2500, and 6 inches to a mile:—

County Names	C	Hundreds or Wards	W
Parishes	P	Townships	*T*
Extra Parochial	E	Division of Townships	*T*

Antiquities ..... ROMAN / Druidical or Saxon / Norman or Subsequent

The descriptions of the boundaries are shewn by the following initials:—

Centre of Stream	*C. S.*	Centre of Fence	*C. F.*
Centre of Road	*C. R.*	Top of Cop	*T. C.*
Side of Stream or Drain	*S. S.* or *S. D.*	Centre of Wall	*C. W.*
Root of Hedge	*R. H.*	Defaced	*Def.*
Face of Wall	*F. W.*	Track of Stream	*T. S.*

Undefined ..... *Und.*

Where a change occurs in the boundaries, the symbol [o—o] is used to shew the part at which the change takes place.

TABLE

FOR CONVERTING DECIMAL PARTS OF AN ACRE INTO ROODS AND PERCHES.

Perches.	0 Rood.	1 Rood.	2 Roods.	3 Roods.
0	0·000	0·250	0·500	0·750
1	0·006	0·256	0·506	0·756
2	0·012	0·262	0·512	0·762
3	0·019	0·269	0·519	0·769
4	0·025	0·275	0·525	0·775
5	0·031	0·281	0·531	0·781
6	0·037	0·287	0·537	0·787
7	0·044	0·294	0·544	0·794
8	0·050	0·300	0·550	0·800
9	0·056	0·306	0·556	0·806
10	0·062	0·312	0·562	0·812
11	0·069	0·319	0·569	0·819
12	0·075	0·325	0·575	0·825
13	0·081	0·331	0·581	0·831
14	0·087	0·337	0·587	0·837
15	0·094	0·344	0·594	0·844
16	0·100	0·350	0·600	0·850
17	0·106	0·356	0·606	0·856
18	0·112	0·362	0·612	0·862
19	0·119	0·369	0·619	0·869
20	0·125	0·375	0·625	0·875
21	0·131	0·381	0·631	0·881
22	0·137	0·387	0·637	0·887
23	0·144	0·394	0·644	0·894
24	0·150	0·400	0·650	0·900
25	0·156	0·406	0·656	0·906
26	0·162	0·412	0·662	0·912
27	0·169	0·419	0·669	0·919
28	0·175	0·425	0·675	0·925
29	0·181	0·431	0·681	0·931
30	0·187	0·437	0·687	0·937
31	0·194	0·444	0·694	0·944
32	0·200	0·450	0·700	0·950
33	0·206	0·456	0·706	0·956
34	0·212	0·462	0·712	0·962
35	0·219	0·469	0·719	0·969
36	0·225	0·475	0·725	0·975
37	0·231	0·481	0·731	0·981
38	0·237	0·487	0·737	0·987
39	0·244	0·494	0·744	0·994
40	0·250	0·500	0·750	1·000

N.B.—To convert Decimal Fractions of an Acre into Roods and Perches, multiply the decimal first by 4 and then by 40, preserving the same number of decimals in the product.

Example 1.

633·357 Acres.
4
1·428
40
A. R. P. ..... 17·120
633 1 17

Example 2.

527·013 Acres.
4
·052
40
A. R. P. ..... 2·080
527 0 2

PARISH OF FINTRY,

IN THE

COUNTY OF STIRLING.

No. of Sheet.	No. on Plan.	Area in Acres.	Description.
XV. 16.	1	16·199	Wood.
XXI. 4.	1a	·100	Strip of arable along boundary.
XV. 16.	2	14·349	Rough pasture, &c.
,,	3	139·837	Rough pasture.
XVI. 13.	4	940·672	Rough pasture.
XVI. 14.	5	1256·128	Rough pasture.
,,	6	3·273	Rough pasture.
XXI. 4.	7	9·042	Arable.
,,	8	1·319	Wood.
,,	9	·565	Wood.
,,	10	18·661	Brushwood, trees, &c.
,,	11	7·024	Meadow.
,,	12	6·499	Wood.
,,	13	14·308	Arable.
,,	14	11·612	Ornamental ground.
,,	15	12·168	Arable.
,,	16	·618	Wood.
,,	17	·262	House & garden.
,,	18	1·023	Wood.
,,	19	1·893	Wood.
,,	20	11·481	Arable.
,,	21	4·775	Arable.
,,	22	·392	Strip along boundary & trees.
,,	23	14·494	Arable.
,,	24	6·976	Arable & rough pasture.
,,	25	1·093	Rough pasture & bushes.
,,	26	13·965	Arable.
,,	27	·262	Rough pasture.
,,	28	5·067	Rough pasture & arable.
,,	29	·485	Knockraich, house, yard, & garden
,,	30	5·583	Arable.
,,	31	·540	Wood.
,,	32	·678	Wood.
,,	33	14·379	Arable.
,,	34	5·486	Wood.
,,	35	8·629	Arable.
,,	36	1·164	Ornamental ground.
,,	37	·665	Wood.
,,	38	·439	House & garden.
,,	39	·418	Ornamental ground.
		2552·523	*Carried forward.*

No. of Sheet.	No. on Plan.	Area in Acres.	Description.
		2552·523	*Brought forward.*
XXI. 4.	40	2·505	Gardens, &c.
,,	41	16·300	Arable.
,,	42	4·497	Pond.
,,	43	34·889	Ornamental ground.
,,	44	15·971	Pasture.
,,	45	·667	Wood.
,,	46	11·069	Arable.
,,	47	3·903	Turnpike road.
,,	48	1·761	Wood.
,,	49	1·021	Pasture.
,,	50	8·350	Arable.
,,	51	·237	Arable.
,,	52	·177	Strip of wood along stream.
,,	53	21·164	Arable.
,,	54	·483	House & gardens.
,,	55	2·600	Wood.
,,	56	14·380	Rough pasture.
,,	57	35·536	Wood.
,,	58	3·132	Arable.
,,	59	1·537	Wood.
,,	60	2·238	Arable.
,,	61	1·312	Kilewnan, houses, yards, &c.
,,	62	9·528	Arable.
,,	63	2·679	Pasture.
,,	64	11·260	Arable.
,,	65	2·620	Wood.
,,	66	·893	Houses & yards (Cotton Mill).
,,	67	2·335	Arable.
,,	68	·899	Wood.
,,	69	·709	Houses & gardens.
,,	70	·424	Private road.
,,	71	2·155	Arable.
,,	72	·604	Arable.
,,	73	·507	Wood.
,,	74	1·358	Ornamental ground.
,,	75	1·708	Wood.
,,	76	6·967	Ornamental ground.
,,	77	·695	Pasture.
,,	78	·372	House & gardens.
,,	79	1·155	Pasture.
,,	80	4·321	Wood.
,,	81	·270	House & garden.
,,	82	·318	Houses, yard, & garden.
,,	83	·152	Houses & garden.
,,	84	·189	House & garden.
,,	85	·569	Houses & garden.
,,	86	·088	House & garden.
,,	87	·795	Arable.
,,	88	·108	Houses & garden.
,,	89	1·814	Arable.
		2791·744	*Carried forward.*

No. of Sheet.	No. on Plan.	Area in Acres.	Description.
		2791·744	*Brought forward.*
XXI. 4.	90	·506	Houses & garden.
,,	91	·243	Houses & garden.
,,	92	1·167	Arable.
,,	93	3·955	Houses, yards, & gardens.
,,	94	1·020	Houses & gardens.
,,	95	·762	Stewart's School, houses, &c.
,,	96	2·676	Gardens, &c.
,,	97	28·940	Arable.
,,	98	4·284	Wood, brushwood, whins, &c.
,,	99	8·678	Wood.
,,	100	1·218	Mill lade.
,,	101	11·635	Arable.
,,	102	2·032	Wood.
,,	103	3·862	Reservoir.
,,	104	·260	Craigton, houses, & yards.
,,	105	·853	Houses & gardens.
,,	106	4·380	Rough pasture.
,,	107	33·862	Wood.
,,	108	33·447	Arable.
,,	109	·751	Wood.
,,	110	14·608	Ornamental ground.
,,	111	·197	Houses & gardens.
,,	112	34·313	Rough pasture.
,,	113	11·179	Rough pasture, scattered trees, &c.
,,	114	·352	Arable.
,,	115	·739	Houses, yard, & garden.
,,	116	·083	Mansion (Culcreuch).
,,	116a	23·544	Ornamental grounds & trees.
,,	117	2·018	Ornamental grounds & trees.
,,	118	3·008	Ornamental grounds & trees.
,,	119	·232	Wood.
,,	120	48·369	Moresfauld Wood.
,,	121	92·064	Pasture.
XXII. 1.	122	421·991	Rough pasture.
,,	123	94·794	Rough pasture.
,,	124	11·540	Pasture.
,,	125	·038	House & yard.
,,	126	58·384	Pasture.
,,	127	·141	Sheepfold.
,,	128	71·706	Pasture.
,,	129	2·073	Rough pasture.
,,	130	116·389	Pasture.
XXII. 2.	131	·618	Balhennan, pasture & houses.
,,	132	·283	Pasture.
,,	133	22·787	Pasture.
,,	134	7·813	Walton Reservoir (part of).
,,	135	176·953	Rough & heathy pasture.
,,	136	1·083	Wood.
,,	137	36·663	Walton Reservoir (part of).
,,	138	·124	Wood.
		4190·361	*Carried forward.*

No. of Sheet.	No. on Plan.	Area in Acres.	Description.
		4190·361	*Brought forward.*
XXII. 2.	139	·555	House & garden.
,,	140	335·981	Rough & heathy pasture.
,,	141	·867	Pasture.
,,	142	222·665	Rough pasture.
XXII. 3.	143	·644	Rough pasture.
,,	144	·546	Heathy pasture.
XXI. 3.	145	2·307	Rough pasture.
XXI. 7.	146	2·030	Rough pasture.
,,	147	106·412	Rough pasture (Dunmore).
XXI. 8.	148	91·175	Rough pasture (Turf Hill).
,,	149	131·285	Rocky pasture.
,,	150	1·927	Wood.
,,	151	3·578	Pasture.
,,	152	·228	Road.
,,	153	·141	Houses & gardens.
,,	154	1·406	Arable.
,,	155	1·475	Houses & yards.
,,	156	1·191	Rough pasture, house, & ruin.
,,	157	19·717	Wood.
,,	158	·939	Arable.
,,	159	·475	Garden.
,,	160	·338	House & garden.
,,	161	·440	Garden.
,,	162	9·287	Arable.
,,	163	24·385	Arable.
,,	164	·974	Road.
,,	165	3·522	Arable.
,,	166	6·939	Arable.
,,	167	1·303	Arable, houses, & gardens.
,,	168	4·485	Arable.
,,	169	49·237	Pasture.
,,	170	67·495	Rocky pasture (Tombane).
,,	171	270·613	Rough pasture.
,,	172	36·281	Rough pasture.
,,	173	9·458	Wood.
,,	174	3·945	Arable.
,,	175	5·955	Arable.
,,	176	1·419	Arable.
,,	177	·367	Houses & gardens. } Fintry--part of
,,	178	·893	Houses & gardens. } Fintry--part of
,,	179	·582	Church & yard. } Fintry--part of
,,	180	6·215	Meadow, &c.
,,	181	5·594	Arable.
,,	182	·796	Houses, yard, road, &c. (Jaw).
,,	183	8·815	Arable.
,,	184	·255	Houses & garden. } Fintry--part of
,,	185	·239	House & garden. } Fintry--part of
,,	186	·192	House & garden. } Fintry--part of
,,	187	·165	Houses & garden. } Fintry--part of
,,	188	·389	Road.
		5636·483	*Carried forward.*

No. of Sheet.	No. on Plan.	Area in Acres.	Description.
		5636·483	*Brought forward.*
XXI. 8.	189	1·415	Manse, ornamental grounds, &c.
,,	190	4·535	Arable.
,,	191	4·716	Arable.
,,	192	3·201	Arable.
,,	193	7·058	Arable.
,,	194	·916	Houses, yards, garden, & arable.
,,	195	·656	Stackyard.
,,	196	1·234	Wood.
,,	197	2·251	Wood.
,,	198	5·045	Arable.
XXI. 4.	199	·557	Wood.
,,	200	48·435	Ornamental grounds.
XXI. 8.	201	2·903	Wooded slope, rough pasture, &c.
,,	202	2·675	Arable.
,,	203	10·109	Arable.
,,	204	9·092	Arable.
,,	205	4·080	Wood.
,,	206	·161	Wooded island.
XXII. 5.	207	5·819	Rough pasture & arable.
,,	208	3·190	Arable.
,,	209	·700	House & garden (Lowbridge Mill).
,,	209a	·424	Arable.
,,	210	·296	Bridge-end Cottage, houses, &c.
,,	210a	·142	House, yard, & garden, (Lodge).
,,	211	·241	Arable.
,,	212	·721	Arable.
,,	213	·237	Houses, yards, & garden.
,,	214	·713	Arable.
,,	215	14·461	Pasture.
,,	216	78·606	Pasture.
,,	217	5·270	Duke's Wood.
,,	218	·233	Woodfoot, house, garden, &c.
,,	219	3·410	Rough pasture.
,,	220	13·677	Pasture.
,,	221	·098	Arable (Island).
,,	222	·226	Gonachan, house, yard, & garden.
,,	223	·368	House & garden.
,,	224	1·718	Arable.
,,	225	1·578	Arable.
,,	226	1·077	Arable.
,,	227	·168	Houses & garden.
,,	228	·157	House & garden (School).
,,	229	·202	Road.
,,	230	·419	Arable.
,,	231	·356	Buckingham Cottage, yards, &c.
,,	232	·309	Arable.
,,	233	1·131	Pasture.
,,	234	·533	Houses, gardens, &c.
,,	235	8·508	Arable.
,,	236	2·869	Arable.
		5893·379	*Carried forward.*

No. of Sheet.	No. on Plan.	Area in Acres.	Description.
		5893·379	*Brought forward.*
XXII. 5.	237	2·672	Arable, &c.
,,	238	5·972	Arable.
,,	239	12·779	Arable.
,,	240	·305	Garden.
,,	241	3·613	Arable.
,,	242	3·205	Arable.
,,	243	1·602	Arable.
,,	244	2·111	Arable, pasture, &c.
,,	245	5·394	Arable.
,,	246	·772	Lag, houses & yards.
,,	247	·486	Pasture.
,,	248	·230	Garden.
,,	249	·779	Arable.
,,	250	49·762	Rough pasture & arable.
,,	251	2·060	Arable.
,,	252	6·230	Pasture.
,,	253	54·667	Rough pasture.
,,	254	10·681	Arable.
,,	255	·876	Lurg, houses & yard.
,,	256	·242	Gardens.
,,	257	19·733	Turnpike road.
,,	258	12·182	Pasture.
,,	259	22·962	Rough pasture.
,,	260	66·587	Rough pasture.
,,	261	1·579	Arable.
,,	262	·159	Garden.
,,	263	·573	Townhead, houses, yards, & garden
,,	264	4·512	Pasture.
,,	265	·751	Arable.
,,	266	50·744	Arable & rough pasture.
,,	267	·037	Garden.
,,	268	8·778	Arable & rough pasture.
,,	269	37·600	Endrick Water.
,,	270	·136	Arable.
,,	271	·457	Ruins (Fintry Mill).
,,	272	31·712	Rough pasture & arable.
,,	273	1·760	Arable & whins.
,,	274	·820	Broomhole, houses & garden.
,,	275	3·996	Arable.
,,	276	3·250	Arable.
,,	277	·533	Arable & rough pasture.
,,	278	5·192	Arable.
,,	279	·516	Arable.
,,	280	12·354	Pasture.
,,	281	7·173	Pasture.
,,	282	·058	Ruins (Fintry Castle).
,,	283	38·119	Pasture.
,,	284	23·256	Pasture.
,,	285	·078	House & garden.
,,	286	9·318	Arable.
		6422·742	*Carried forward.*

No. of Sheet.	No. on Plan.	Area in Acres.	Description.
		6422·742	*Brought forward.*
XXII. 5.	287	5·483	Arable.
,,	288	·890	Spittalhill, houses, yards, & garden
,,	289	3·768	Arable.
,,	290	23·781	Arable.
,,	291	3·553	Rough pasture, &c.
,,	292	·412	Island.
,,	293	19·172	Pasture & rough pasture.
,,	294	9·476	Public road.
XXII. 6.	295	54·098	Rough pasture.
,,	296	234·530	Rough pasture.
,,	297	20·295	Rough pasture.
,,	298	4·672	Arable.
,,	299	1·765	Arable.
,,	300	·222	Gartcarron, houses & yards.
,,	301	·280	Yards & garden.
,,	302	·516	Rough pasture.
,,	303	11·214	Arable.
,,	304	22·920	Arable.
,,	305	·368	Rough pasture.
,,	306	·852	Rough pasture.
,,	307	·618	Todholes, houses, yards, & garden.
,,	308	21·953	Arable.
,,	309	·666	Knowehead, arable & ruins.
,,	309a	5·604	Rough pasture.
,,	310	797·883	Rough & heathy pasture.
,,	310a	·050	Strip of arable along boundary.
XXII. 7.	311	40·231	Rough pasture.
,,	312	·028	Strip of arable along boundary.
,,	313	·282	Strip of arable along boundary.
,,	314	9·146	Arable.
XXI. 12.	315	3307·730	Moss & rough & heathy pasture.
,,	316	6·120	Gonachan Burn.
XXII. 9.	317	5·670	Meadow.
,,	318	153·417	Rough pasture.
,,	319	·602	Rough pasture.
,,	320	·450	Rough pasture.
,,	321	1·351	Rough pasture.
,,	322	324·325	Rough pasture.
XXII. 10.	323	·685	Arable.
,,	324	11·454	River Carron.
,,	325	8·324	Arable.
,,	326	·340	Arable.
,,	327	·904	Finnich-haugh, houses, yards, &c.
XXII. 11.	328	12·222	Arable.
,,	329	·620	Arable.
,,	330	5·317	Arable.
,,	331	4·444	Arable.
,,	332	34·022	Arable.
,,	333	62·797	Arable.
,,	334	1·473	Strip of arable along river.
		11659·737	*Carried forward.*

No. of Sheet.	No. on Plan.	Area in Acres.	Description.
		11659·737	*Brought forward.*
XXII. 11.	335	·230	Sheepfold.
,,	336	532·284	Rough pasture.
,,	337	·253	Rough pasture.
XXII. 13.	338	6·008	Rough pasture.
,,	339	·381	Arable & garden.
,,	340	·037	Houses (Campsiemuir T. P.).
,,	341	·281	Rough pasture.
,,	342	·608	Rough pasture.
,,	343	·578	Rough pasture.
XXII. 14.	344	1·091	Rough pasture.
,,	345	·499	Rough pasture.
,,	346	·561	Rough pasture.
XXVIII. 2.	347	·126	Rough pasture.
XXII. 14.	348	1276·321	Rough pasture.
XXVIII. 2.	348a	·022	Rough pasture.
XXII. 15.	349	400·967	Rough pasture.
,,	350	·761	Rough pasture.
,,	351	·179	Rough pasture.
,,	352	·108	Rough pasture.
		13881·032	

RECAPITULATION.

13738·693	Land.
33·112	Public Roads.
109·227	Water.
13881·032	Total Area of the Parish of Fintry, in the County of Stirling.

INDEX TO PLACES

IN THE

PARISH OF FINTRY.

COUNTY OF STIRLING.

Name of Place.	No. of Sheet. 6 inch scale.	No. of Sheet. 25·344 in. scale.	Descriptive Remarks.
Backside Burn	XVI.	14	
Balhennan	XXII.	2	A farmsteading, partly in ruins.
Balmenoch Burn	"	1	
Balmenoch Glen	"	1	
Bin Bairn	"	14	
Bin Burn	"	14	
	XXVIII.	2	
Bin Burn	XXII.	14	
Birken Burn	XXI.	11, 15	
Black Spout	"	8	
Bogside	"	8	
Boquhan Burn	XVI.	9, 13	
Bridge-end Cottage	XXII.	5	A small cottage.
Broomhole.	"	5	A small farmsteading.
Broomhole Bridge	"	5	
Brown Hill	"	14	
Buckingham Cottage	"	5	A small cottage.
Burnhouse Burn	"	15	
	XXVIII.	2	
Campsie Fells	XXI.	3, 4, 7, 8, 11, 12 15, 16	
	XXII.	5, 9, 13	
Campsie Muir	"	9, 13	
Campsiemuir T. P.	"	13	
Church	XXI.	8	Parish church.
Clachie Burn	"	12	
	XXII.	9	
Cooper's Burn	XXI.	4, 8	
Covenanter's Hole.	"	8	
Craigton	"	4	An elegant stone mansion.
Culcreuch	"	4	A large & commodious mansion.
Culcreuch Mill	"	4	A cotton spinning mill.
Dechrode	"	8	A second class hill.
Double Craigs	XXII.	1	
Dunbeg	XXI.	8	A small hill.
Dunbrach	"	12	The highest of the Campsie Fells in the parish.
Dungoil	XXII.	9	A wedge-like hill.
Duke's Wood	"	5	

Name of Place.	No. of Sheet. 6 inch scale.	25·344 in. scale.	Descriptive Remarks.
Dunkessan.	XXI.	8	A knoll on Campsie Fells.
Dunmore	,,	8	A second class hill.
Endrick Water	,,	4, 8	
	XXII.	2,3,5,6	
Finglen Burn	XXI.	11, 15	
Finnich-haugh	XXII.	10	A large farmsteading.
Fintry.	XXI.	8	A small village.
Fintry Castle.	XXII.	5	Remains of an old castle.
Fintry Hills	,,	1,2,3,5,6	A range of hills.
	XV.	16	
	XVI.	4, 9, 13	
	XXI.	4, 8	
Fintry Inn.	,,	8	
Fintry Mill.	XXII.	5	A corn mill in ruins.
Flaughter Burn.	XXI.	15	
Gallows Knowe.	XXII.	6	Supposed place of execution
Gartcarron.	,,	6	A large farmsteading.
Gartcarron Bridge.	,,	6	
Gartcarron Hill.	,,	10	
Glenine	XXI.	3, 7	A rugged glen.
Gonachan	XXII.	5	A few dwelling houses.
Gonachan Burn.	XXI.	15	
Gonachan Glen.	,,	15	
Gowk's Stancs	XXII.	6	A number of boulder stones
Hall Burn	XXI.	4, 8	
Hart Hill	,,	15	
Haugh Hill	XXII.	11	
Holehead	XXI.	16	A second class hill.
Ilachan Burn	,,	4	
	XV.	16	
Jaw.	XXI.	8	A farmstead ing.
Kaitrine Hole.	,,	11, 12	A deep chasm.
Kilewnan	,,	4	A farmsteading.
Kilewnan Burn.	,,	3, 4, 7,	
Kill Knowe	XXII.	5	
Knockraich.	XXI.	4	A farmsteading,
Knowehead.	XXII.	6	A small cothouse in ruins.
Lag.	,,	5	A small farmsteading.
Little Bin	,,	14	A hill.
Loup of Fintry	,,	6	Three different waterfalls.
Low Bridge.	,,	5	
Lowbridge Mill.	,,	5	A wauk mill.
Lurg	,,	5	A large farmsteading.
Manse.	XXI.	8	A commodious dwelling house.

Name of Place.	No. of Sheet. 6 inch. scale.	No. of Sheet. 25·344 in. scale.	Descriptive Remarks.
Meikle Bin.	XXII.	14	The highest hill in the parish.
Monach Moss.	XXI.	7	A small patch of moss.
Moresfauld Wood	,,	4	
Newtown.	,,	4, 8	A newly built village, N.E. of Fintry.
Peggie's Spout	XXII.	15	A waterfall on Bin Burn.
Post Office.	XXI.	4	A two story dwelling house
Powbrach Knowes.	XXII.	5	Two small knolls.
Pow Burn	,,	11	
Randieford Bridge.	,,	6	
River Carron	,,	9, 10 11, 13	
School.	XXI.	4	A private school.
School.	XXII.	5	The parish school.
Scow Craig.	,,	1	
Sheep's Linn	,,	1	A small waterfall.
Shelloch Burn	XVI.	13, 14	
Spittalhill	XXII.	5	A large farmsteading.
Spout of Balbowie	,,	1	A waterfall.
Spout of Ballochleam	XVI.	9	A waterfall.
Stewart's School.	XXI.	4	A partly endowed school.
Stronend.	XV.	16	A bluff shoulder of the Fintry hills.
The Dun.	XXI.	4	A small hill.
Tinto Myllie Knowe.	XXII.	5	A prominent knoll.
Tochan Burn.	,,	9	
Todholes.	,,	6	A small farmsteading.
Tombane.	XXI.	8	A small hill.
Townhead	XXII.	5	A large farmsteading.
Turf Hill.	XXI.	8	A second class hill.
Walton Bridge	XXII.	5	
Walton Burn.	,,	1, 5	
Walton Reservoir	,,	2, 6	
Woodfoot	,,	5	A small cothouse.
Woodhead	XXI.	4	A farmsteading in ruins.
Wolf Burn	,,	11,15,16	

AGENTS FOR THE SALE

OF THE

ORDNANCE PLANS.

ENGLAND.

London	Mr. E. Bumpus, 6, Holborn Bars, E.C. Mr. J. Arrowsmith, 10, Soho Square, W. Messrs. Letts, Son, & Co., 8, Royal Exchange, E.C. Messrs. Longman & Co., Paternoster Row, E.C. Mr. E. Stanford, 6, Charing Cross, S.W. Messrs. Vacher & Son, 29, Parliament Street, S.W. Messrs. Williams & Norgate, 14, Henrietta Street, Covent Garden. Messrs. G. Philip & Son, 32, Fleet Street, E.C.; & L'pool. Mr. J. Wyld, Charing Cross. Dr. J. J. Whitty, C.E., 35, Parliament Street, S.W.
Appleby	Mr. J. Whitehead.
Alnwick	Mr. M. Smith.
Bradford	Mr. Henry Gaskarth, Westgate.
Bath	Messrs. Sims & Son.
Birmingham	Mr. H. Wright (late Napper & Wright).
Beverley	Mr. John Kemp.
Bolton	Mr. H. Bradbury.
Bristol	Mr. John Lavars.
Bishop Auckland	Mr. M. Braithwaite.
Barnard Castle	Messrs. J. & R. W. Atkinson
Cleveland, Yorkshire	Mr. George Dixon.
Cardiff	Mr. Hugh Bird.
Carlisle	Messrs. Thurnam & Sons.
Coventry	Mr. Edward Wright.
Chelmsford	Mr. Thomas B. Arthy.
Cockermouth	Mrs. M. Bailey.
Darlington	Mr. H. Pemney.
Durham	Mr. George Andrews
Dover	Mr. M. C. & F. Batcheller
Devonport	Mr. S. W. Hearle.
Fareham	Mr. George Sutton.
Gloucester	Messrs. G. J. Wait & Co.
Great Ayton, nr. Stokesley, Yorkshire	Mr. G. Dixon.
Hartlepool	Messrs. Pearson & Co.
Huddersfield	Mr. A. L. Peace.
Hull	Mr. J. W. Leng.
Kirkby Lonsdale	Mr. R. Morphet.
Kendal	Mr. T. Atkinson.
Keswick	Mr. James Mayo.
Liverpool	Messrs. Philip, Son, & Nephew, 49 & 51, South Castle St. Messrs. Webb & Hunt. Mr. J. R. Isaac.

AGENTS, ENGLAND—Continued.

Leeds	Mr. J. Smith.
Longton	Mr. F. S. Wright
Longport, Staff..	Mr. Evans.
Maryport	Mr. John Adair.
Malton	Mr. H. Smithson.
Manchester	Mr. E. Slater. Mr. W. T. Hansbrow, 111, Bury New Road
North Shields..	Messrs. Phillipson & Hare.
Norwich	Mr. H. Pigg.
Newcastle.....	Mr R. Turner.
Nottingham	Mr. R. Sutton.
Oldham	Mr. John Hirst.
Oxford	Messrs. Spiers & Son.
Penrith.....	Mr. B. T. Swecten.
Portsmouth	Mr. W. H. Charpentier
Plymouth	Mr. J Land.
Preston	Mr. R. Veevers.
Reading.....	Mr. G. Lovejoy.
Rochdale	Mr. E. Wrigley.
Richmond, Yorkshire.....	Mr. J. Bell.
Ripon	Messrs. Johnston & Co.
Scarborough....	Mr. S. W. Theakstone.
Settle	Mr. J. Wildman.
Sheffield	Mr. H. Pawson.
Swansea.....	Mr. E. Pearce.
Stockton-on-Tees	Messrs. Jennett & Co.
Southampton ..	Messrs. Forbes & Bennet Mr. W. Sharland.
Sunderland	Mr. W. H. Hills.
Torquay.....	Mr. W. T. Fisher.
Thirsk	Mr. W. Bransby.
Ulverston.....	Mr. Soulby.
Wakefield	Messrs. Hicks & Allen.
Wigan	Mr. S. G. Bucknall.
Whitehaven....	Messrs. Callender & Dixon.
Windermere....	Mr. J. Garnett.
Worcester.....	Mr. J. R. Mister.
Wolsingham	Mr. J. Chapman, Postmaster, &c
York	Mr. J. Glaisby. Mr. J. Sampson.

SCOTLAND

Edinbugh	Messrs. Johnston, 4, St. Andrew Square. Messrs. Black, North Bridge. Mr. T. C Jack, Princes Street
Ayr	Mr. John Dick.
Aberdeen	Messrs. Keith & Gibb.
Airdrie, Lanarksh	Mr. Thomas Forsyth.
Annan	Mr. William Cuthbertson.
Bathgate	Mr. J. Johnston
Berwick-upon-Tweed	Mr. A. Henderson.
Cupar.....	Mr. S. Robinson.
Dumfries	Mr. Sinclair.

DUNFERMLINE ..	Messrs. Miller & Son.
DUNSE	Mr. George Johnston.
DUNDEE	Mr. C. D. Chalmers.
DUMBARTON	Mr. J. Irving.
FORFAR	Mr. W. Shepperd.
GLASGOW	Messrs. J. Smith & Son. Messrs. J. Lumsden & Son.
HADDINGTON	Mr. J. Millen.
HAWICK	Mr. William Syme.
JEDBURGH	Messrs. A. & W. Easton.
KIRKCALDY.....	Mr. J. J. Wilson.
KIRKCUDBRIGHT..	Mr. J. Nicholson.
KINROSS	
KELSO	Mr. J. H. Rutherford.
LINLITHGOW	Mr. A. Waldie.
MONTROSE	Mr. Geo. Walker, High Street
MOFFAT	Mr. William Muir.
NEWTON STEWART	Miss A. Watson.
PEEBLES	Mr. R. Stirling.
PAISLEY	Mr. William McIntyre.
PERTH.....	Mrs. M. Paton Messrs. MacDonald & MacCallum, 30, George Street.
SELKIRK	Mr. G. Lewis.
STIRLING.....	Mr. Robert S. Shearer.
WISHAW, Lanarkshire.....	Mr. W. Campbell.

IRELAND

DUBLIN	Messrs. Hodges & Smith, Grafton Street. Messrs. Brassington & Gale, 6, Bachelor's Walk. Dr. J. J. Whitty, C.E.; and at London. Messrs. Thom & Son, 87 & 88, Abbey Street.
ARMAGH	Mr. John McWatters.
ATHLONE.....	Mr. James Martin.
BELFAST	Mr. James Magill.
CORK	Mr. Francis Guy.
CARLOW	Mr. Thomas Edwards.
CAVAN.....	Mr. John Fegan.
CLONMELL	Mr. James O'Neill.
DROGHEDA	Mr. Michael Daly.
ENNISKILLEN	Mr. William Trimble.
GALWAY	Mr. Thomas Croker.
KILKENNY	Mr. William Nicholson.
LONDONDERRY ..	Mr. Hempton.
MALLOW	Mr. Joseph Johns.
MULLINGAR	Mr. Sampson Wallis.
NEWRY	Mr. Robert Greer.
OMAGH	Mr. John Nelis.
WATERFORD	Mr. Thomas S. Harvey.
WEXFORD	Mr. F. S. Davis.

21

PARISH OF FIRTH,

IN THE

COUNTY OF ORKNEY AND SHETLAND—
(ORKNEY).

Price One Shilling and Sixpence.

the
nch,
e of

each

ook ;
and
ined
nded

in-

4.
ains
r to
nty

iles

ales

H
T
T

a

ent

C.F.
T.C.
W.
Def.
T.S.

the

of

ion,
ary.

and n

(2.) The fences, &c., bounding either side of a railway are included wholly within its area.

ORDNANCE SURVEY OF SCOTLAND

PARISH OF FIRTH

ORKNEY & SHETLAND
(Orkney)

INDEX TO THE SHEETS

The Roman numerals with plain figures affixed CI.II are the numbers of the Parish or 2500 Scale Maps.

The Plans, which include portions outside the Parish, are filled up to their margins.

EXPLANATORY REMARKS.

The Scale of the Parish Plans is the 1-2500th of the actual length on the ground, and is equal to 25·344 inches to a mile, or 3·157 chains to an inch, which is very approximately equal to one square inch to one acre, the square of 1·0018 inch being equal to one acre.

The length of each sheet is $1\frac{1}{2}$ miles, and the breadth 1 mile, the area of each sheet is therefore 960 acres.

Each enclosure has a reference number to the area which is given in this Book; in the case of towns and large villages encircled by a red band, one number and area only are given for the portion within the red band, unless they are contained in more than one parish, in which case a number is given for the portion included in each parish.

The Braces [⌒] on the plans are to indicate that the spaces so braced are included under the same reference number.

The Altitudes in feet above the Mean Level of the Sea are written thus —*31·4*.

The Scale of the County Plans is 6 inches to a mile, and each sheet contains 16 sheets of the Parish Plans. There is therefore a double reference number to each sheet of the Parish Plans, as VI. 9., the first number referring to the County Plans, the second number to the Parish Plans.

The dimensions of the sheets on the Six-inch scale being four miles by six miles the area is twenty-four square miles, equal to 15,360 acres.

The following are the characters employed on the Ordnance Plans on the Scales of 1–2500, and 6 inches to a mile :—

County Names	C	Hundreds or Wards	H
Parishes, Ancient or Mother.....	P	Civil Parishes or Townships	*T*
Extra Parochial	E	Division of Townships	*T*

Municipal Wards..... ... .W

Antiquities ..... { ROMAN / Druidical or Saxon / Norman or Subsequent

The descriptions of the boundaries are shown by the following initials :—

Centre of Stream	*C.S.*	Centre of Fence	*C.F.*
Centre of Road	*C.R.*	Top of Cop	*T.C.*
Side of Stream or Drain ...	*S.S.* or *S.D.*	Centre of Wall	*C.W.*
Root of Hedge	*R.H.*	Defaced	*Def.*
Face of Wall	*F.W.*	Track of Stream.....	*T.S.*

Undefined..... *Und.*

Where a change occurs in the boundaries, the symbol [o—o] is used to show the part at which the change takes place.

N.B.—The areas are computed to the centre of fence, or other boundary of enclosure, except in the following cases :—

(1.) When the fence or other boundary is also the boundary of a Parish or other Civil Division, which does not follow the centre of the fence, the area is calculated to the Parish or other boundary, and not to the centre

(2.) The fences, &c., bounding either side of a railway are included wholly within its area.

N.B.—To convert Decimal Fractions of an Acre into Roods and Perches, multiply the decimal first by 4 and then by 40, preserving the same number of decimals in the product.

Examples—

			Acres.				Acres.
			633·357				527·013
			4				4
			1·428				·052
			40				40
A.	R.	P.	17·120	A.	R.	P.	2·080
633	1	17		527	0	2	

TABLE

FOR CONVERTING DECIMAL PARTS OF AN ACRE INTO ROODS AND PERCHES.

Perch.	0 Rood.	1 Rood.	2 Roods.	3 Roods.	Perch.	0Rood.	1 Rood.	2 Roods.	3 Roods.
0	·000	·250	·500	·750	21	·131	·381	·631	·881
1	·006	·256	·506	·756	22	·137	·387	·637	·887
2	·012	·262	·512	·762	23	.144	·394	·644	·894
3	·019	·269	·519	·769	24	·150	·400	·650	·900
4	·025	·275	·525	·775	25	·156	·406	·656	·906
5	·031	·281	·531	·781	26	·162	·412	·662	·912
6	·037	·287	·537	·787	27	·169	·419	·669	·919
7	·044	·294	·544	·794	28	·175	·425	·675	·925
8	·050	·300	·550	·800	29	·181	·431	·681	·931
9	·056	·306	·556	·806	30	·187	·437	·687	·937
10	·062	·312	·562	·812	31	·194	·444	·694	·944
11	·069	·319	·569	·819	32	·200	·450	·700	·950
12	·075	·325	·575	·825	33	·206	·456	·706	·956
13	·081	·331	·581	.831	34	·212	·462	·712	·962
14	·087	·337	·587	·837	35	·219	·469	·719	·969
15	·094	·344	·594	·844	36	·225	·475	·725	·975
16	·100	·350	·600	·850	37	·231	·481	·731	·981
17	·106	·356	·606	·856	38	·237	·487	·737	·987
18	·112	·362	·612	·862	39	·244	·494	·744	·994
19	·119	·369	·619	·869	40	·250	·500	·750	1·000
20	·125	·375	·625	·875					

PARISH OF FIRTH,

IN THE

COUNTY OF ORKNEY AND SHETLAND—(ORKNEY)

No. of Sheet and Plan and No. on Plan.	Area in Acres.	No. of Sheet and Plan and No. on Plan.	Area in Acres.	No. of Sheet and Plan and No. on Plan.	Area in Acres.
Sheet XCV. 15:—		Sheet XCV. 15:—		Sheet XCV. 16:—	
1	77·011	(*cont*^{d}.) 40	·360	(*cont*^{d}.) 77	1·396
2	1·465	41	·410	78	1·174
3	·293	42	4·559	79	·383
4	·137	43	5·426		
5	8·865	44	·382	Sheet CI. 3:—	
6	2·475	45	·333	80	·263
7	2·332	46	269·610	81	1·267
8	·172			82	·094
9	1·062	Sheet XCV. 16:—		83	159·800
10	·633	47	1·606	84	·175
11	2·583	48	3·590		
12	·504	49	10·978	Sheet CI. 4:—	
13	1·076	50	3·881	85	84·605
14	·330	51	63·938	86	99·849
15	7·981	52	1·815	87	10·076
16	·442	53	2·314	88	3·056
17	2·138	54	2·222	89	17·073
18	·417	55	3·834	90	4·956
19	1·373	56	·167	91	·237
20	·915	57	·505	92	·347
21	2·573	58	·690	93	·874
22	·578	59	·293	94	8·751
23	·092	60	·261	95	33·040
24	1·605	61	·493	96	1·032
25	1·359	62	·176	97	2·831
26	2·656	63	·999	98	17·408
27	·837	64	1·847	99	1·680
28	2·470	65	·244	100	2·908
29	·294	66	9·226	101	·193
30	·846	67	·531	102	3·981
31	4·605	68	14·985	103	4·885
32	1·108	69	1·611	104	3·849
33	3·654	70	·634	105	·922
34	1·870	71	5·361	106	3·196
35	6·594	72	4·390	107	5·339
36	2·727	73	14·113	108	3·301
37	1·283	74	2·230	109	3·032
38	7·496	75	1·052	110	3·086
39	·716	76	2·932	111	1·182

No. of Sheet and Plan and No. on Plan.	Area in Acres.
Sheet CI. 4:— (*contd.*)	
112	·303
113	·156
114	2·510
115	1·673
116	·202
117	·760
118	1·413
119	2·438
120	10·567
121	12·514
122	10·484
123	·729
124	13·295
125	12·475
126	8·555
127	2·625
127a	6·353
128	218·927
129	34·000
130	4·535
131	12·418
132	11·318
133	6·411
134	3·096
135	3·192
136	4·927
137	·822
138	34·215
139	·457
140	·260
141	4·987
142	2·697
143	1·541
144	·805
145	·180
146	20·745
147	2·314
148	·165
149	·404
150	3·652
151	·910
152	·300
153	·274
154	·612
155	·919
156	·456
157	·523
158	·196
159	·463
160	2·587
161	1·049
Sheet CI. 4:— (*contd.*)	
162	·552
163	12·639
164	3·952
165	1·069
166	·272
167	·406
168	1·446
169	4·406
170	7·489
171	8·424
172	·902
173	14·891
174	12·523
175	·656
176	1·360
177	2·512
178	·209
179	5·449
180	10·331
181	2·773
182	·744
183	·690
184	6·072
185	2·195
186	·215
187	1·041
188	·489
189	2·770
Sheet CII. 1:—	
190	·796
191	·754
192	·505
193	1·483
194	1·121
195	1·582
196	1·754
197	3·540
198	4·040
199	7·275
200	·838
201	10·403
202	5·064
203	1·333
204	2·072
205	·585
206	4·173
207	5·895
208	4·327
209	3·681
210	1·188
Sheet CII. 1:— (*contd.*)	
211	1·445
212	·334
213	·696
214	4·174
215	2·775
216	·627
217	·858
218	6·260
219	3·423
220	4·670
221	·360
222	·964
223	4·712
Sheet CI. 6:—	
224	1·476
225	1·320
226	3·021
227	·052
228	1·707
229	·570
230	·536
231	·124
232	·262
233	·138
234	·560
235	2·063
236	·285
237	1·979
Sheet CI. 7:—	
237a	4·053
238	1·612
239	·976
240	·404
241	3·037
242	4·136
243	2·274
244	·198
245	·407
246	2·474
247	7·760
248	2·049
249	·971
250	7·261
251	4·926
252	1·358
253	821·708
254	5·967
255	1·011
256	2·924

No. of Sheet and Plan and No. on Plan.	Area in Acres.	No. of Sheet and Plan and No. on Plan.	Area in Acres.	No. of Sheet and Plan and No. on Plan.	Area in Acres.
Sheet CI. 7:—		Sheet CI. 7:—		Sheet CI. 8:—	
(*cont*^{d}.) 257	3·125	(*cont*^{d}.) 308	3·142	(*cont*^{d}.) 355	2·751
258	·266	309	1·521	356	·158
259	·416	310	·400	357	·996
260	3·172	311	1·493	358	5·680
261	·258			359	5·951
262	·094	Sheet CI. 8:—		360	2·881
263	·425	312	2·484	361	1·082
264	·094	313	631	362	·495
265	5·586	314	1·340	363	50·226
266	·645	315	3·298	364	1·081
267	68·989	316	4·994	365	3·022
268	·257	317	3·495	366	1·506
269	·792	318	2·914	367	1·954
270	·543	319	2·241	368	1·883
271	30·188	320	1·673	369	2·750
272	3·300	321	1·545	370	3·463
273	8·025	322	2·137	371	·800
274	·357	323	2·854	372	1·431
275	2·513	324	9·265	373	3·513
276	·858	325	4·008	374	1·048
277	·481	326	1·112	375	·972
278	56·948	327	3·808	376	·720
279	·128	328	·774	377	1·396
280	2·660	329	8·796	378	1·730
281	3·013	330	·823	379	2·393
282	·473	331	·553	380	1·474
283	·572	332	1·720	381	9·781
284	·438	333	1·734	382	1·711
285	·297	334	7·041	383	7·081
286	1·044	335	1·946	384	·139
287	·317	336	9·060	385	8·354
288	3·069	337	3·341	386	2·264
289	·132	338	9·417	387	3·594
290	·222	339	49·307	388	10·277
291	1·359	340	5·667	389	1·245
292	·588	341	·384	390	1·637
293	·242	342	·674	391	1·956
294	·313	343	3·872	392	3·678
295	·856	344	1·589	393	·694
296	·718	345	11·124	394	4·316
297	2·306	346	1·172	395	1·086
298	1·626	347	2·031	396	4·428
299	9·672	348	·202	397	·262
300	3·550	349	26·225	398	12·299
301	·469	349a	2·971	399	2·435
302	·512	350	2·092	400	·203
303	·329	351	3·655	401	·603
304	2·828	352	5·224	402	11·766
305	1·879	353	2·518	403	1·029
306	·457	353a	1·245	404	29·115
307	1·760	354	7·989	405	·613

No. of Sheet and Plan and No. on Plan.	Area in Acres.
Sheet CI. 8 :—	
(*contd.*) 406	1·068
407	1·178
408	·864
409	·291
410	·429
411	14·774
412	11·754
413	·497
414	8·005
415	·960
416	·172
417	·431
418	6·424
419	1·157
420	6·409
421	5·373
422	3·523
423	14·330
424	2·343
425	2·732
426	·996
427	5·382
428	1·831
429	14·453
430	1·006
431	·485
432	11·957
433	3·997
434	11·374
435	5·563
436	1·286
437	5·546
438	1·984
439	·170
440	2·719
441	·393
442	·467
443	1·171
444	1·124
445	·174
446	·284
447	1·423
448	1·874
449	3·311
450	·757
451	3·834
452	2·465
453	3·329
454	·555
455	4·744
456	19·928

No. of Sheet and Plan and No. on Plan.	Area in Acres.
Sheet CI. 8 :—	
(*contd.*) 457	·292
458	·651
459	1·972
460	·895
461	·563
462	28·534
463	·319
464	7·166
465	·773
466	14·778
467	7·752
468	4·824
469	20·059
470	·212
471	·925
472	2·664
473	1·927
474	1·375
Sheet CI. 10 :—	
475	42·401
476	15·220
477	2·985
478	10·890
479	·721
480	3·103
481	15·123
482	27·777
483	2·804
484	31·358
485	1·713
Sheet CI. 11 :—	
486	·979
487	·208
488	·422
489	·164
490	9·507
491	13·138
492	·637
493	·282
494	·424
495	·185
496	·398
497	·687
498	·506
499	2·658
500	1·453
501	·164
502	3·020
503	1·103

No. of Sheet and Plan and No. on Plan.	Area in Acres.
Sheet CI. 11 :—	
(*contd.*) 504	7·478
505	3·426
506	7·662
507	9·117
508	1·342
509	2·366
510	16·601
511	·336
512	·357
513	1·727
514	·451
515	8·033
516	·976
517	10·478
518	·229
519	·184
520	·777
521	3·359
522	5·742
523	1·676
524	·596
525	3·424
526	·707
527	1·150
528	·312
529	·175
530	·199
531	1·397
532	2·099
533	·472
534	1·926
535	·176
536	·097
537	·672
538	11·570
539	35·079
540	18·356
541	1·682
542	·158
543	10·052
544	13·833
545	16·831
546	1·748
547	·071
548	9·405
549	5·357
550	4·054
551	·412
552	·827
553	·355
554	·059

No. of Sheet and Plan and No. on Plan.	Area in Acres.
Sheet CI. 11:— (*contd.*)	
555	·273
556	·704
557	·414
558	·365
559	·208
560	·110
561	·112
562	5·811
563	·232
564	2·149
565	1·107
566	·604
567	·521
568	·582
569	7·384
570	·387
571	1·675
572	23·736
573	·127
574	5·129
575	·577
576	·531
577	2·469
578	4·265
579	3·657
580	·426
581	·712
582	·424
583	1·479
584	·796
585	5·169
586	1·418
587	·862
588	·852
589	·229
590	2·272
591	2·901
591a	·714
592	7·844
593	·337
594	·339
594a	·282
595	·320
596	·753
597	·665
598	·432
599	2·761
600	·226
601	·318
602	·150
603	·198
Sheet CI. 11:— (*contd.*)	
604	4·161
605	·614
606	·337
607	1·319
608	1·503
609	·259
610	2·151
611	·557
612	·503
613	2·391
614	·646
615	·579
616	7·397
617	2·741
618	3·963
619	2·982
620	2·393
621	3·551
622	·395
623	5·068
624	1·279
625	·687
626	·632
627	1·812
628	2·558
629	·514
630	·574
631	3·023
632	2·392
633	·363
634	5·393
635	·166
636	·288
637	·365
638	·365
639	·531
640	·437
641	·558
642	·540
643	·232
644	1·130
645	·144
646	1·072
647	·467
648	·552
649	·243
650	1·850
651	3·845
652	·627
653	25·071
653a	·762
Sheet CI. 11:— (*contd.*)	
654	83·039
654a	·242
655	78·159
656	5·389
657	·349
658	2·021
659	8·122
660	1·072
661	3·646
662	5·468
663	·369
664	24·039
665	·624
666	7·569
667	·744
668	3·485
669	3·232
670	3·022
671	·724
Sheet CI. 12:—	
672	1·885
673	·075
674	7·967
675	·374
676	14·235
677	2·002
678	40·215
Sheet CII. 9:—	
678a	1·861
679	·195
Sheet CI. 14:—	
680	16·830
681	1·202
682	29·469
Sheet CI. 15:—	
683	1·528
684	297·448
685	3·706
686	10·703
687	·104
688	·683
689	1·860
690	·954
691	·803
692	·098
693	2·444
694	3·184

No. of Sheet and Plan and No. on Plan.	Area in Acres.
Sheet CI. 15:— (*contd.*)	
695	1·531
696	5·035
697	·139
698	4·475
699	2·646
700	5·611
701	·114
702	3·920
703	8·651
704	5·631
705	4·211
706	1·071
707	·611
708	27·474
709	16·386
710	1·111
711	12·161
712	2·680
713	·376
714	1·889
715	5·629
716	2·902
717	6·626
718	6·883
719	·531
720	·306
721	·586
722	·082
723	1·109
724	5·020
725	1·691
726	2·185
727	·200
728	2·871
729	1·185
730	5·690
731	2·340
732	16·238
733	12·292
734	4·900
735	1·406
736	19·615
737	38·213
738	2·164
739	·262
740	1·121
741	·242
742	7·565
743	·412
744	5·282
745	·281
Sheet CI. 15:— (*contd.*)	
746	7·562
747	·219
748	·927
749	·533
750	7·659
751	1·577
752	·119
753	3·941
754	5·787
755	·993
756	427·802
Sheet CI. 16:—	
757	1·002
758	15·164
759	12·567
759a	·818
760	·551
761	·072
762	9·670
763	1·627
764	1·474
765	·229
766	3·852
767	·412
768	6·113
769	1·677
770	·819
771	14·122
772	16·427
773	1·687
774	2·155
775	2·607
776	·587
777	·387
778	·312
779	1·602
780	4·703
781	4·579
782	8·033
783	4·329
784	9·603
785	8·421
786	8·897
787	1·020
788	15·824
789	14·868
790	·490
791	·426
792	·191
793	·610
Sheet CI. 16:— (*contd.*)	
794	·399
795	7·168
796	2·798
797	·102
798	·288
799	4·217
800	6·326
801	1·333
802	11·759
803	1·634
804	5·304
805	·149
806	1·562
807	9·973
808	·329
809	5·038
810	1·200
811	7·153
812	4·647
813	·748
814	·165
815	·285
816	·300
817	·277
818	·068
819	·345
820	3·715
821	·393
822	5·002
823	·872
824	1·050
825	3·372
826	·290
827	·588
828	·420
829	2·771
830	4·512
831	2·142
832	·965
833	3·254
834	3·580
835	·553
836	·587
837	1·132
837a	2·762
838	2·070
839	1·838
840	·474
841	1·564
842	·465
843	1·966

No. of Sheet and Plan and No. on Plan.	Area in Acres.
Sheet CI. 16:— (*contd.*)	
844	·245
845	1·346
846	1·635
847	·126
848	·466
849	3·632
850	1·684
851	2·734
852	·396
853	2·227
854	2·187
855	7·719
856	7·976
857	2·553
858	10·006
859	·620
860	11·596
861	5·430
862	·562
863	17·537
864	·249
865	9·401
866	18·071
867	10·209
868	12·412
869	7·606
870	2·020
871	·164
872	·740
873	9·523
874	1·305
875	4·385
876	·653
877	·324
878	10·170
879	10·602
880	7·942
881	4·177
882	1·790
883	1·062
884	3·967
885	22·434
886	·616
887	·410
888	·971
889	3·765
890	4·515
891	4·692
892	3·740
893	5·635
894	2·361

No. of Sheet and Plan and No. on Plan.	Area in Acres.
Sheet CI. 16:— (*contd.*)	
895	3·723
896	7·119
897	3·193
898	5·156
899	4·165
900	8·451
901	·908
902	9·512
903	·323
904	·495
905	7·904
906	·240
907	1·885
908	3·304
909	·148
910	9·530
911	9·188
912	45·985
913	2·177
914	·272
915	1·008
916	·599
917	·886
918	7·995
919	5·848
920	10·271
921	12·290
922	·142
923	·284
Sheet CII. 13:—	
924	1·188
925	8·337
926	71·810
927	17·150
928	·833
929	5·376
930	4·829
931	1·918
932	8·537
933	12·565
934	19·288
935	1·218
936	25·004
937	2·543
937a	1·088
938	·511
939	·786
940	·370
941	·103
942	3·655

No. of Sheet and Plan and No. on Plan.	Area in Acres.
Sheet CII. 13:— (*contd.*)	
943	21 588
944	4·743
945	14·128
946	1·241
947	·610
948	2·703
949	·817
950	3·314
951	20·817
952	·457
953	·192
954	·586
955	·220
956	1·896
957	·610
958	·108
959	6·420
960	·608
961	240·899
962	5·931
963	4·006
964	2·089
965	15·869
966	.930
967	2·115
968	.118
969	·901
970	9·862
Sheet CVII. 3:—	
971	·515
972	7·233
973	34·878
974	·086
Sheet CVII. 4:—	
975	7·771
976	5·961
977	·372
978	12·655
979	3·261
980	11·659
981	11·306
982	11·940
983	10·157
984	·353
985	10·390
986	10·124
987	7·141
988	2·511
989	·918

No. of Sheet and Plan and No. on Plan.	Area in Acres.
Sheet CVII. 4:—	
(*cont*^{d}.) 990	·535
991	2·382
992	7·634
993	34·545
994	13·013
995	10·113
996	10·204
997	4·047
998	8·047
999	2·009
1000	9·571
1001	10·614
1002	3·199
1003	9·675
Sheet CVII. 4:—	
(*cont*^{d}.) 1004	3·950
1005	5·893
1006	36·540
1007	4·926
1008	12·014
1009	15·959
1010	·722
1011	582·746
Sheet CVIII. 1:—	
1012	14·805
1013	5·665
1014	·471
1015	5·566
Sheet CVIII. 1:—	
(*cont*^{d}.) 1016	1·316
1017	·147
1018	2·514
1019	240·011
1020	9·132
Area numbered	8087·461
Foreshore -	377·900
Area of the Parish on the Mainland -	8465·361

HOLM OF GRIMBISTER.

Sheet CI. 12:—	
1021	10·607
1022	·446
1023	2·096
1024	3·562
1025	24·426
Area numbered	41·137
Foreshore -	35·968
Area of Holm of Grimbister	77·105

DAMSAY.

Sheet CI. 12:—	
1026	2·156
1027	·282
1028	·235
1029	46·758
Sheet CII. 9:—	
1031	·859
Area numbered	50·290
Foreshore -	58·564
Area of Damsay	108·854

RECAPITULATION.

Area in Acres.	
8036·542	Land.
87·911	Roads.
·320	Saltings.
50·478	Water.
3·637	Tidal water.
472·432	Foreshore.
8651·320	Total area of the Parish of Firth, in the County of Orkney and Shetland (Orkney).

INDEX TO PLACES

IN THE

PARISH OF FIRTH.

COUNTY OF ORKNEY AND SHETLAND—(ORKNEY).

Name of Place.	No. of Sheet. 6-inch scale.	No. of Sheet. 25·344 in. scale.
Backatown - -	CI.	4
Banniaro - -	"	12
Barebrecks - -	"	4
Barm - -	"	"
Bellaquoy - -	"	11
Binnaquoy - -	"	"
Binscarth - -	"	"
Bluebraes - -	XCV.	15
Breck - -	CI.	4
Breck of Cruan -	XCV.	16
Breckon - -	CI.	11
Bridgend - -	CII.	13
Brinda - -	CI.	4
Burness - -	"	8
Burnside - -	XCV.	15
Cadiz - -	CI.	11
Coubister - -	"	8
Crafty - -	"	"
Cruan - -	"	16
Cursiter - -	"	"
Damsay - -	"	12
East Heddle -	"	15
Estabinc - -	CI.	4
Fiold - -	XCV.	15
Finstown - -	CI.	11
Geo - -	"	7
Grandon - -	"	11
Grimbister -	"	16
Hall of Heddle -	"	15
Hardhill - -	CVIII.	1
Heddle - -	CI.	15
Heddle Cottage -	CI.	15
Hewing - -	"	8
Holland - -	"	"
Horraldshay -	"	11
Ingshowe - -	"	16
Kingsdale - -	"	"
Langalour -	"	4
Lay - -	"	7
Leisburn - -	"	8
Lettaly - -	XCV.	15
Lighthouse -	CII.	1
Liod - -	XCV.	15
Mid Bigging -	CI.	16
Mid House - -	XCV.	"
Millquoy - -	CI.	11
Moan - -	"	7
Nabban - -	"	16
Nether Bigging -	"	"
Nether Cursitter -	"	"
Nether House -	XCV.	"
Nether Savil -	CI.	7
Northbreck -	CII.	1
Northwald -	CI.	4
Oweraquoy -	"	15
Park of Heddle -	"	"
Pomona Inn - -	"	11
Quatquoy - -	"	8
Queer - -	"	"
Quinne - -	"	"

Name of Place.	No. of Sheet.		Name of Place.	No. of Sheet.	
	6-inch scale.	25·344 in. scale.		6-inch scale.	25·344 in. scale.
Quinne - -	CI.	16	South Heddle -	CI.	15
Quoy of the Hill -	"	7	Southwald - -	"	4
Quoys of the Ayre	"	8	Springrose -	"	15
			Stonyhall - -	"	"
Raggan - -	"	4			
Redland - -	"	"	Taravel - -	"	4
Rennibister -	CII.	13	Thickbigging -	"	11
Rossmire - -	CI.	16	Torriedale -	"	15
Savil - -	"	7	Upper Bigging -	"	16
Setter - -	"	"	Upper House -	XCV.	"
Settascarth -	XCV.	15, 16			
Sinnakilda - -	CI.	4	Vinden - -	CI.	7
Smerquoy - -	CVIII.	1			
Smogarth - -	CI.	7	Wasdale - -	"	11
Southbreck -	CII.	1			

LONDON:
Printed by George E. Eyre and William Spottiswoode,
Printers to the Queen's most Excellent Majesty.
For Her Majesty's Stationery Office.
[.—50.—10/81.]

22.

PARISH OF FLOTTA,

IN THE

COUNTY OF ORKNEY AND SHETLAND—(ORKNEY).

Price One Shilling.

n the
inch,
are of

each

Book;
r and
tained
luded

e in-

1·4.
tains
er to
unty

miles

Scales

H
T
T

on

uent

C.F.
T.C.
C.W.
Def.
T.S.

the

ry of

ision,
dary,

(2.) The fences, &c., bounding either side of a railway are included wholly within its area.

ORDNANCE SURVEY OF SCOTLAND

PARISH OF FLOTTA

ORKNEY & SHETLAND

(Orkney)

EXPLANATORY REMARKS.

The Scale of the Parish Plans is the 1-2500th of the actual length on the ground, and is equal to 25·344 inches to a mile, or 3·157 chains to an inch, which is very approximately equal to one square inch to one acre, the square of 1·0018 inch being equal to one acre.

The length of each sheet is 1½ miles, and the breadth 1 mile, the area of each sheet is therefore 960 acres.

Each enclosure has a reference number to the area which is given in this Book; in the case of towns and large villages encircled by a red band, one number and area only are given for the portion within the red band, unless they are contained in more than one parish, in which case a number is given for the portion included in each parish.

The Braces [⌐] on the plans are to indicate that the spaces so braced are included under the same reference number.

The Altitudes in feet above the Mean Level of the Sea are written thus —*31·4*.

The Scale of the County Plans is 6 inches to a mile, and each sheet contains 16 sheets of the Parish Plans. There is therefore a double reference number to each sheet of the Parish Plans, as VI. 9., the first number referring to the County Plans, the second number to the Parish Plans.

The dimensions of the sheets on the Six-inch scale being four miles by six miles the area is twenty-four square miles, equal to 15,360 acres.

The following are the characters employed on the Ordnance Plans on the Scales of 1–2500, and 6 inches to a mile :—

County Names	C	Hundreds or Wards	H
Parishes, Ancient or Mother	P	Civil Parishes or Townships	T
Extra Parochial	E	Division of Townships	T

Municipal Wards.....W

Antiquities ..... ROMAN / Druidical or Saxon / Norman or Subsequent

The descriptions of the boundaries are shown by the following initials :—

Centre of Stream	*C.S.*	Centre of Fence	*C.F.*
Centre of Road	*C.R.*	Top of Cop	*T.C.*
Side of Stream or Drain	*S.S.* or *S.D.*	Centre of Wall	*C.W.*
Root of Hedge	*R.H.*	Defaced	*Def.*
Face of Wall	*F.W.*	Track of Stream	*T.S.*

Undefined.....*Und.*

Where a change occurs in the boundaries, the symbol [o—o] is used to show the part at which the change takes place.

N.B.—The areas are computed to the centre of fence, or other boundary of enclosure, except in the following cases :—

(1.) When the fence or other boundary is also the boundary of a Parish or other Civil Division, which does not follow the centre of the fence, the area is calculated to the Parish or other boundary, and not to the centre.

(2.) The fences, &c., bounding either side of a railway are included wholly within its area.

N.B.—To convert Decimal Fractions of an Acre into Roods and Perches, multiply the decimal first by 4 and then by 40, preserving the same number of decimals in the product.

Examples—

A.	R.	P.	Acres.	A.	R.	P.	Acres.
			633·357				527·013
			4				4
			1·428				·052
			40				40
633	1	17	17·120	527	0	2	2·080

TABLE

FOR CONVERTING DECIMAL PARTS OF AN ACRE INTO ROODS AND PERCHES.

Perch.	0 Rood.	1 Rood.	2 Roods.	3 Roods.	Perch.	0Rood.	1 Rood.	2 Roods.	3 Roods.
0	·000	·250	·500	·750	21	·131	·381	·631	·881
1	·006	·256	·506	·756	22	·137	·387	·637	·887
2	·012	·262	·512	·762	23	.144	·394	·644	·894
3	·019	·269	·519	·769	24	·150	·400	·650	·900
4	·025	·275	·525	·775	25	·156	·406	·656	·906
5	·031	·281	·531	·781	26	·162	·412	·662	·912
6	·037	·287	·537	·787	27	·169	·419	·669	·919
7	·044	·294	·544	·794	28	·175	·425	·675	·925
8	·050	·300	·550	·800	29	·181	·431	·681	·931
9	·056	·306	·556	·806	30	·187	·437	·687	·937
10	·062	·312	·562	·812	31	·194	·444	·694	·944
11	·069	·319	·569	·819	32	·200	·450	·700	·950
12	·075	·325	·575	·825	33	·206	·456	·706	·956
13	·081	·331	·581	.831	34	·212	·462	·712	·962
14	·087	·337	·587	·837	35	·219	·469	·719	·969
15	·094	·344	·594	·844	36	·225	·475	·725	·975
16	·100	·350	·600	·850	37	·231	·481	·731	·981
17	·106	·356	·606	·856	38	·237	·487	·737	·987
18	.112	·362	·612	·862	39	·244	·494	·744	·994
19	·119	·369	·619	·869	40	·250	·500	·750	1·000
20	·125	·375	·625	·875					

PARISH OF FLOTTA,

IN THE

COUNTY OF ORKNEY AND SHETLAND—(ORKNEY).

HOY.

No. of Sheet and Plan and No. on Plan.	Area in Acres.
Sheet CXIX. 8 :—	
1	2·469
2	159·354
Sheet CXIX. 11 :—	
3	295·088
4	10·161
5	1·462
6	·510
7	1·660
8	5·943
9	3·835
10	·726
11	3·181
12	3·611
13	5·434
14	·486
15	·551
16	3·834
17	84·748
18	3·368
19	1·054
20	·706
21	6·633
22	·257
23	8·194
24	2·393
25	·388
26	1·655
27	7·804
28	·605
29	2·151
30	16·997
31	·482
32	·633
33	4·272
33a	3·945
34	2·690
35	·520
36	·882
Sheet CXIX. 11 :— (*contd.*)	
37	1·201
38	·270
39	1·620
40	2·020
41	3·539
42	·756
43	3·872
44	·508
45	·487
46	2·379
47	3·198
48	·724
49	·889
50	·386
51	1·916
52	·198
53	·652
54	4·728
55	·883
56	1·499
57	2·240
58	·315
59	7·199
60	·863
61	1·335
62	4·693
63	1·250
64	1·112
65	·398
66	1·705
67	·252
68	·438
69	3·120
70	·541
71	3·252
72	5·079
73	3·346
74	2·662
75	1·463
Sheet CXIX. 11 :— (*contd.*)	
76	·373
77	1·213
78	2·393
79	·803
80	.628
81	1·439
82	1·533
83	1·515
84	·134
85	2·361
86	2·164
87	1·433
88	·692
89	·807
90	1·581
91	·731
92	1·955
93	4·839
94	·794
95	4·955
96	2·083
97	2·344
98	2·497
99	2·659
100	·416
101	3·222
102	3·786
103	1·781
104	4·070
105	1·435
106	3·408
107	·858
Sheet CXIX. 12 :—	
108	·126
109	·538
110	2·977
111	·812
112	·167

No. of Sheet and Plan and No. on Plan.	Area in Acres.
Sheet CXIX. 12:—	
(*cont*d.) 113	8·138
114	·233
115	2·521
116	4·259
117	1·689
118	3·330
119	1·088
120	·553
121	1·370
122	·506
123	·639
124	·483
125	2·164
126	1·956
127	·783
128	1·887
129	1·212
130	4·713
131	·399
132	4·210
133	·958
134	12·501
Sheet CXIX. 14:—	
135	1·241
Sheet CXIX. 15:—	
136	1·539
137	1·786
138	3·331
139	·444
140	·639
141	·532
142	1·951
143	3·568
144	·663
145	1·232
146	1·978
147	2·585
148	5·294
149	5·587
150	5·355
151	6·968
152	2·910
153	·451
154	·487
155	1·009
155a	·985
156	7·392
157	1·024
157a	·300

No. of Sheet and Plan and No. on Plan.	Area in Acres.
Sheet CXIX. 15:—	
(*cont*d.) 158	·638
159	2·831
160	·894
161	3·864
162	1·976
163	3·141
164	·582
165	1·781
166	2·479
167	·967
168	·721
169	2·427
170	·259
171	·853
172	1·418
173	2·127
174	·215
175	1·443
176	3·717
177	1·664
178	·849
179	2·461
180	·702
181	10·551
182	·517
183	767·325
184	1·514
185	1·258
186	·780
187	1·785
188	1·742
188a	·198
189	1·374
190	·385
191	3·900
192	·218
193	2·240
194	2·315
195	·330
196	·716
197	1·350
198	·457
199	·783
200	·805
201	4·100
202	·585
203	·635
204	2·061
205	1·963
206	·705
207	2·074

No. of Sheet and Plan and No. on Plan.	Area in Acres.
Sheet CXIX. 15:—	
(*cont*d.) 208	4·132
209	·578
210	·254
211	1·409
212	4·037
213	·903
214	1·077
215	·582
216	·619
217	1·665
218	·417
219	4·965
220	1·076
221	1·803
222	1·960
223	1·907
224	·276
225	·387
226	·804
227	5·173
228	2·649
229	·365
230	·792
231	1·664
232	2·374
233	4·409
234	3·060
235	3·033
236	1·369
237	2·424
238	·687
239	·523
240	1·039
241	·543
242	·370
243	·471
244	1·212
245	3·452
246	·247
247	2·180
248	1·298
249	·130
250	1·787
251	1·059
252	·797
253	1·552
254	6·113
255	1·644
256	2·038
257	·616
258	·220

No. of Sheet and Plan and No. on Plan.	Area in Acres.
Sheet CXIX. 15 :—	
(*contd.*) 259	2·118
260	2·292
261	2·158
262	·154
263	·989
264	3·121
265	2·424
266	·225
267	3·126
268	·707
269	3·292
270	6·376
271	3 609
271a	·605
272	·821
273	·775
274	1·079
275	·148
276	1·912
277	·214
278	7·321
279	3·888
280	·497
281	·370
282	1·605
283	·303
284	·357
285	1·797
286	2·409
287	·299
288	2·029
289	1·036
290	1·994
291	·459
292	·143
293	7·323
294	1·502
295	·406
296	1·510
297	·938
298	·156
299	·969
300	2·115
301	·461
302	·649
303	2·372
304	·347
305	·478
306	·452
307	56·945
308	·553

No. of Sheet and Plan and No. on Plan.	Area in Acres.
Sheet CXIX. 15 :—	
(*contd.*) 309	3·830
310	·082
311	·413
312	·735
313	1·873
Sheet CXIX. 16 :—	
314	·488
315	2·807
316	1·282
317	·485
318	·257
319	·380
320	·381
321	·482
322	4·907
323	·778
324	1·202
325	2·644
326	25·243
327	·456
328	9·005
329	·997
330	4·505
331	2·233
332	·953
333	·250
334	1·942
335	3·186
336	4·162
337	·669
338	·173
339	·535
340	1·862
341	4·928
342	·534
343	·832
344	1·793
345	1·048
346	·790
347	·403
348	·610
349	7·505
350	·417
351	1·295
352	3·719
353	·393
354	2·342
355	2·625
356	7·791
357	·861

No. of Sheet and Plan and No. on Plan.	Area in Acres.
Sheet CXIX. 16 :—	
(*contd.*) 358	2·316
359	·414
360	1·855
361	·816
362	1·505
363	9·206
364	·768
365	·644
366	·244
367	·604
368	3·061
369	2·011
370	·267
371	1·966
372	·528
373	1·605
374	·326
375	1·295
376	14·100
377	1·388
378	2·489
379	·141
380	1·281
381	1·466
382	4·391
383	·143
384	1·616
385	·184
386	2·523
387	·647
388	1·365
389	·166
390	·286
391	2·488
392	2·340
393	1·235
394	·696
395	2·008
396	·510
397	1·994
398	1·267
399	·257
400	2·449
401	2·138
402	1·555
403	1·619
404	14·606
405	·114
406	2·782
407	·395
408	·901

No. of Sheet and Plan and No. on Plan.	Area in Acres.	No. of Sheet and Plan and No. on Plan.	Area in Acres.	No. of Sheet and Plan and No. on Plan.	Area in Acres.
Sheet CXIX. 16:—		Sheet CXIX. 16:—		Sheet CXIX. 16:—	
(*cont*d.) 409	1·828	(*cont*d.) 424	·862	(*cont*d.) 438	1·246
410	1·598	425	3·753	439	2·736
411	·808	426	·908	440	1·683
412	·409	426a	·824	441	3·854
413	3·188	427	7·171	442	2·348
414	3·918	428	·938	443	44·943
415	2·009	429	2·147	444	2·928
416	1·739	430	·956		
417	3·619	431	6·119	Area numbered	2319·650
418	1·513	432	·374	Foreshore -	341·551
419	3·127	433	9·162		
420	·523	434	·167	Area of the part of the Parish in Hoy -	2661·201
421	2·033	435	·501		
422	·624	436	·791		
423	3·427	437	2·143		

RECAPITULATION.

2301·969	Land.
17·307	Roads.
·374	Water.
341·551	Foreshore.
2661·201	Area of the part of the Parish of Flotta in Hoy.

FARA.

Sheet CXIX. 6:—		Sheet CXIX. 6:—		Sheet CXIX. 6:—	
445	89·614	(*cont*d.) 457	1·763	(*cont*d.) 469	2·787
446	·458	458	6·274	470	·132
447	1·282	458a	1·052	471	6·196
448	1·939	459	4·324	472	·800
448a	1·398	460	1·762	473	12·423
449	·612	461	2·082	474	4·680
440	·578	462	·565	475	4·355
451	2·413	463	·390	476	·162
452	·462	464	1·975	477	·194
453	·326	465	4·189	478	6·550
454	1·763	466	2·687	479	4·020
455	·103	467	·799	480	2·693
456	·784	468	·680	481	1·202

No. of Sheet and Plan and No. on Plan.	Area in Acres.	No. of Sheet and Plan and No. on Plan.	Area in Acres.	No. of Sheet and Plan and No. on Plan.	Area in Acres.
Sheet CXIX. 6 :—		Sheet CXIX. 6 :—		Sheet CXIX. 10 :—	
(*cont*^{d}.) 482	1·372	(*cont*^{d}.) 494	8·465	(*cont*^{d}.) 504	·555
483	1·553	495	4·909	505	1·633
484	4·400	496	·726	506	1·281
485	2·241	497	2·793	507	·093
486	2·883	498	·086		
487	5·502			Area numbered	706·411
488	·286	Sheet CXIX. 10 :—		Foreshore -	133·758
489	4·670	499	482·552		
490	·977	500	·100	Area of Fara -	840·169
491	·617	501	·296		
492	·608	502	·238		
493	·852	503	·255		

RECAPITULATION.

704·813	Land.
1·202	Roads.
·396	Water.
133·758	Foreshore.
840·169	Area of the part of the Parish of Flotta in Fara.

SWITHA.

Sheet CXXIII. 7 :—	
508	113·797
Foreshore -	19·184
Area of Switha	132·981

No. of Sheet and Plan and No. on Plan.	Area in Acres.	No. of Sheet and Plan and No. on Plan.	Area in Acres.	No. of Sheet and Plan and No. on Plan.	Area in Acres.

CALF OF FLOTTA.

Sheet CXIX. 8:—	
509	46·018
Foreshore -	25·445
Area of Calf of Flotta -	71·463

RECAPITULATION FOR THE PARISH.

3166·597	Land.
18·509	Roads.
·770	Water.
519·938	Foreshore.
3705·814	Total area of the Parish of Flotta, in the County of Orkney and Shetland—(Orkney).

INDEX TO PLACES

IN THE

PARISH OF FLOTTA.

COUNTY OF ORKNEY AND SHETLAND—(Orkney.)

Name of Place.	No. of Sheet. 6-inch scale.	No. of Sheet. 25·344 in. scale.
Arp - -	CXIX.	16
Avil - - -	"	15
Balaclava - -	"	"
Banks - - -	"	"
Blackawall -	"	11, 15
Bow - - -	"	16
Bowcot - -	"	15
Braehead - -	"	16
Braehead - -	"	15
Burdiehouse -	"	"
Burnthouse - -	"	"
Cameraljoy -	"	16
Castlewell - -	"	"
Catmuirhall -	"	15
Cauldhame -	"	"
Claybraes - -	"	"
Common - -	"	16
Crownest - -	"	11
Curries - -	"	"
Dam - - -	"	15
East Catmuirhall -	"	"
Elmbank - -	"	16
Garson - -	"	11
Glower-o'er-him -	"	15
Goldhall - -	"	16
Gowan - -	"	"
Graves - -	"	11
Greathouse - -	"	6
Greenquoy - -	"	16
Greenslide - -	"	"
Hammigair - -	CXIX.	15
Heather-cow-root -	"	"
Hilldyke - -	"	"
Hillhead - -	"	16
Hopefield - -	"	"
Housegeo - -	"	"
Housegeo - -	"	11
Hunger-him-in -	"	15
Hunger-him-out -	"	"
Kenzie's Tower -	"	16
Knockdry - -	"	15
Leval - -	"	"
Lingal - - -	"	16
Little Arp - -	"	"
Little Blowmair -	"	11
Little Bow - -	"	16
Little Lingal -	"	"
Little Quoyness -	"	12
Lurdy - - -	"	16
Milldam - -	"	15
Millhouse - -	"	"
Mounthooly -	"	"
Netherhall - -	"	6
Netherhow -	"	11
Newcot - -	"	6
Newhouse -	"	16
New Mounthooly -	"	"
Newpan - -	"	12
North House -	"	6

Name of Place.	No. of Sheet.		Name of Place.	No. of Sheet.	
	6-inch scale.	25·344 in. scale.		6-inch scale.	25·344 in. scale.
Oldschool - -	CXIX.	15	Stony-ayre -	CXIX.	10
Orback - -	"	"	Sutherland -	"	11
Overhowe -	"	11			
			Upper House -	"	6
Pan - - -	"	12	Upper Quoy -	"	"
Peerie Lurdy -	"	16			
			Whanclett - -	"	11
Quoyness - -	"	12	Wheelaquoy -	"	15
			Whitehouse -	"	"
Serraquoy - -	"	15, 16	Whome - -	"	"
Stanningstane -	"	15	Windbreck - -	"	"

LONDON:
Printed by George E. Eyre and William Spottiswoode
Printers to the Queen's most Excellent Majesty.
For Her Majesty's Stationery Office.
[.—50.—3/82.]

23.

ORDNANCE SURVEY OF SCOTLAND.

BOOK OF REFERENCE TO THE PLAN

OF THE

PARISH OF FODDERTY

IN THE

COUNTIES OF ROSS AND CROMARTY (Det. Nos. 19 & 21),

Containing 65264·674 Acres.

MAJOR-GENERAL JOHN CAMERON, C.B., R.E., F.R.S.,
DIRECTOR-GENERAL OF THE ORDNANCE SURVEY.

LONDON:
PRINTED BY GEORGE E. EYRE AND WILLIAM SPOTTISWOODE,
PRINTERS TO THE QUEEN'S MOST EXCELLENT MAJESTY.
FOR HER MAJESTY'S STATIONERY OFFICE.

1876.

Price Two Shillings.

[7412.—50.—9/76.]

n the
inch,
are of

each

ook.
e in-

·4.
con-
ouble
the

miles,

cales

W
T
T

on

uent

C.F.
T.C.
C.W.
Def.
T.S.

the

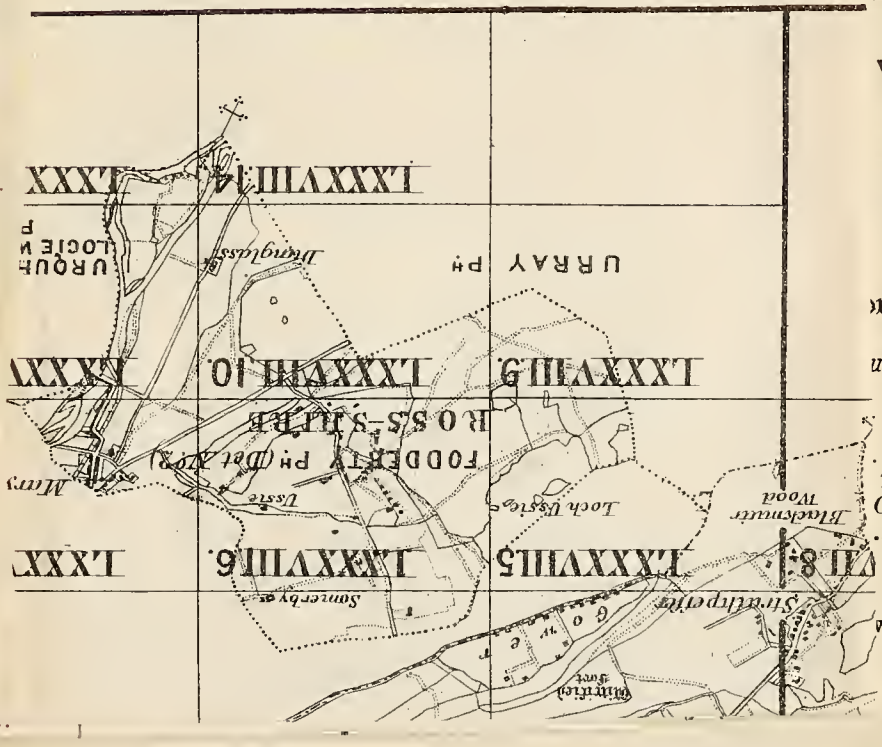

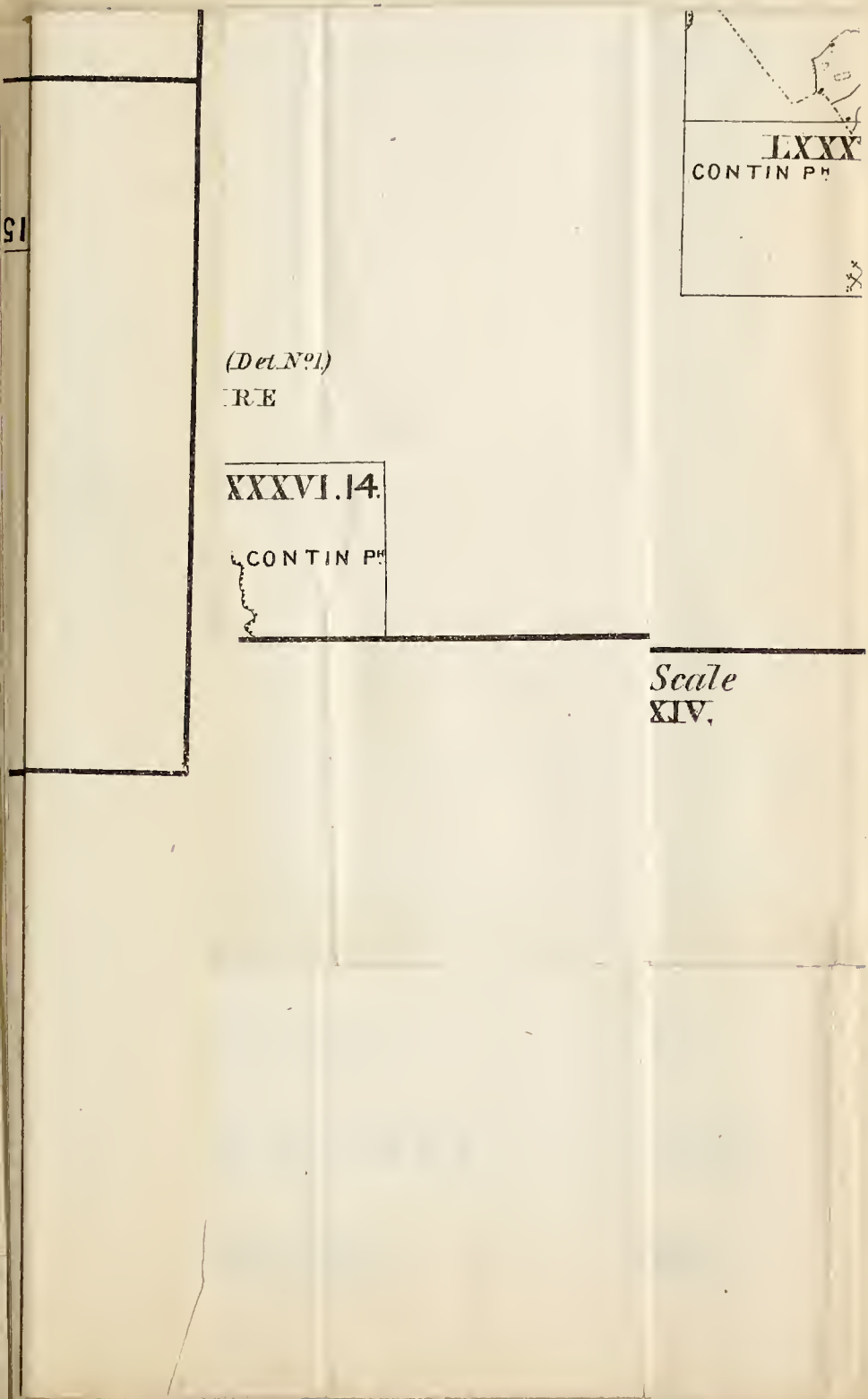
LXXX
CONTIN PH
(Det. N°1)
RE
XXXVI.14.
CONTIN PH
Scale
XIV.

EXPLANATORY REMARKS.

The scale of the Parish Plans is the 1-2500th of the actual length on the ground, and is equal to 25·344 inches to a mile, or 3·157 chains to an inch, which is very approximately equal to one square inch to one acre, the square of 1·0018 inch being equal to one acre.

The length of each sheet is 1½ miles, and the width 1 mile, the area of each sheet is therefore 960 acres.

Each enclosure has a reference number to the area which is given in this Book.

The Braces (*f*) on the plans are to indicate that the spaces so braced are included under the same reference number.

The Altitudes in feet above the Mean Level of the Sea are written thus—31·4.

The Scale of the Plans of the County is 6 inches to a mile, and each sheet contains the same area as 16 sheets of the Parish Plans. There is therefore a double reference number to each sheet, as VI. 9., the Roman Numerals referring to the County Plans, the Arabic Figures to the Parish Plans.

The dimensions of the sheets on the Six-inch scale being four miles by six miles, the area is twenty-four square miles, equal to 15,360 acres.

The following are the characters employed on the Ordnance Plans on the Scales of 1–2500, and 6 inches to a mile :—

County Names	C	Hundreds or Wards	W
Parishes	P	Townships	T
Extra Parochial	E	Division of Townships	T

Antiquities ..... ROMAN / Druidical or Saxon / Norman or Subsequent

The descriptions of the boundaries are shown by the following initials :—

Centre of Stream	*C.S.*	Centre of Fence	*C.F.*
Centre of Road	*C.R.*	Top of Cop	*T.C.*
Side of Stream or Drain	*S.S.* or *S.D.*	Centre of Wall	*C.W.*
Root of Hedge	*R.H.*	Defaced	*Def.*
Face of Wall	*F.W.*	Track of Stream	*T.S.*
Undefined	*Und.*		

Where a change occurs in the boundaries, the symbol [o—o] is used to show the part at which the change takes place.

N.B.—To convert Decimal Fractions of an Acre into Roods and Perches, multiply the decimal first by 4 and then by 40, preserving the same number of decimals in the product.

Examples—

	Acres.		Acres.
	633·357		527·013
	4		4
	1·428		·052
	40		40
A. R. P.	17·120	A. R. P.	2·080
633 1 17		527 0 2	

TABLE

FOR CONVERTING DECIMAL PARTS OF AN ACRE INTO ROODS AND PERCHES.

Perch.	0 Rood.	1 Rood.	2 Roods.	3 Roods.	Perch.	0 Rood.	1 Rood.	2 Roods.	3 Roods.
0	·000	·250	·500	·750	21	·131	·381	·631	·881
1	·006	·256	·506	·756	22	.137	·387	·637	·887
2	·012	·262	·512	·762	23	·144	·394	·644	·894
3	·019	·269	·519	·769	24	·150	·400	·650	·900
4	·025	·275	·525	·775	25	·156	·406	·656	·906
5	·031	·281	·531	·781	26	·162	·412	·662	·912
6	·037	·287	·537	·787	27	·169	·419	·669	·919
7	·044	·294	·544	·794	28	·175	·425	·675	·925
8	·050	·300	·550	·800	29	·181	·431	·681	·931
9	·056	·306	·556	·806	30	·187	·437	·687	·937
10	·062	·312	·562	·812	31	·194	·444	·694	·944
11	·069	·319	·569	·819	32	·200	·450	·700	·950
12	·075	·325	·575	·825	33	·209	·456	·706	·956
13	·081	·331	·581	.831	34	·212	·462	·712	·962
14	·087	·337	·587	·837	35	·216	·469	·719	·969
15	·094	·344	·594	·844	36	·225	·475	·725	·975
16	·100	·350	·600	·850	37	·231	·481	·731	·981
17	·106	·356	·606	·856	38	·237	·487	·737	·987
18	·112	·362	·612	·862	39	·244	·494	·744	·994
19	·119	·369	·619	·869	40	·250	·500	·750	1·000
20	·125	·375	·625	·875					

PARISH OF FODDERTY,

IN THE

COUNTIES OF ROSS, AND CROMARTY

(DETACHED, NOS. 19 AND 21).

No. on Plan.	Area in Acres.	Remarks.	No. on Plan.	Area in Acres.	Remarks.
1	806·312	Heathy pasture and moss.	27	2·211	Arable.
			28	1·635	Arable.
2	5·817	Amhainn Sgiathach (part of).	29	·175	Houses, garden, &c.
			30	6·883	Arable and rough pasture.
3	233·867	Marsh, heathy pasture, &c.	31	1·591	Pasture.
4	5·618	Heathy pasture and furze.	32	4·618	Arable.
			33	3·450	Arable.
5	2·273	Arable.	34	·520	Arable.
6	·250	Houses, rough pasture, &c.	35	4·602	Arable, houses, &c.
			36	5·878	Heathy pasture.
7	9·374	Arable, heathy pasture, &c.	37	1·590	Arable.
			38	2·611	Arable.
8	8·109	Arable, heathy pasture, &c.	39	3·208	Arable.
			40	·508	Arable.
9	12·129	Arable and rough pasture.	41	·432	Arable, house, &c.
			42	·617	Arable, house, &c.
10	·215	Houses, garden, &c.	43	·507	Arable.
11	2·819	Rough pasture and furze.	44	·622	Arable, house, &c.
			45	·482	Arable.
12	1·936	Pasture.	46	·611	Houses, rough pasture, &c.
13	3·486	Arable.			
14	2·773	Arable.	47	·523	Arable.
15	10·755	Houses, heathy pasture, &c.	48	·590	Arable, house, &c.
			49	·705	Arable, house, &c.
16	2·002	Arable.	50	·560	Arable.
17	·274	Houses, stackyard, &c.	51	·558	Arable, house, &c.
			52	·472	Arable, houses, &c.
18	21·723	Arable.	53	·895	Arable.
19	15·946	Arable.	54	·671	Arable and rough pasture.
20	·851	Pond.			
21	3·063	Rough and heathy pasture.	55	·526	Arable.
			56	·211	House, rough pasture, &c.
22	·964	Road.			
23	14·684	Arable.	57	3·696	Arable.
24	2·263	Arable.	58	9·293	Houses, heathy pasture, &c.
25	1·736	Arable.			
26	15·889	Heathy, rough pasture, &c.	59	10·149	Heathy pasture and furze.

No. on Plan.	Area in Acres.	Remarks.
60	20·921	Arable.
61	14·574	Arable, house, &c.
62	2·956	Arable.
63	1·112	Arable, rough pasture, &c.
64	2·121	Road.
65	3·636	Arable.
66	1·535	Arable.
67	·488	Rough pasture.
68	·141	Houses, &c.
69	·320	House, garden, &c.
70	5·578	Arable and rough pasture.
71	12·996	Arable.
72	·420	Arable.
73	15·388	Arable and rough pasture.
74	15·931	Arable.
75	20·670	Arable, rough pasture, &c.
76	·725	Houses, garden, &c.
77	2·853	Road.
78	2·618	Pasture and wood.
79	1·537	Arable.
80	15·215	Arable, rough pasture, &c.
80a	·088	Rough pasture and trees.
81	14·631	Arable and wood.
82	16·426	Arable.
83	2·891	Wood.
84	·320	Wood.
85	2·190	Garden and houses.
86	10·731	Arable and wood.
87	1·293	House and ornamental ground.
88	1·683	Arable.
89	·172	Pond.
90	2·289	Houses, rough pasture, &c.
91	·973	Arable and wood.
92	·985	Houses, garden, &c.
93	52·774	Arable and trees.
94	·983	Wood.
95	1·195	Rough pasture and stream.
96	18·117	Arable.
97	19·507	Arable, stream, &c.
98	1·699	Arable, stream, &c.
99	1·383	Road.
100	28·494	Arable and trees.
101	13·638	Arable, wood, &c.
102	·422	Road.
103	14·985	Arable, rough pasture, &c.
104	·979	Wood.
105	13·500	Arable and wood.
106	14·919	Arable and wood.
107	3·392	Arable and road.
108	23·816	Arable and wood.
109	17·051	Arable and wood.
110	20·754	Arable and wood.
111	23·788	Arable and wood.
112	3·132	Road.
113	22·513	Arable, rough pasture, &c.
114	16·194	Arable, rough pasture, &c.
115	9·443	Arable and rough pasture.
116	18·377	Arable.
117	39·737	Arable, houses, &c.
118	33·412	Arable.
118a	1·829	Pasture.
119	1·160	Houses, garden, &c.
120	1·984	Wood.
121	4·378	Arable and rough pasture.
122	·226	Pond.
123	·970	Houses and stack-yard.
124	·453	Arable and trees.
125	22·031	Arable.
126	4·393	Wood.
	1904·763	

RECAPITULATION.

1886·822	Land.
10·875	Roads.
7·066	Water.
1904·763	Area of the numbered portion of that part of the Parish (proper) in the County of Ross.

No. on Plan.	Area in Acres.	Remarks.
		UNNUMBERED.—Principally on 6-Inch Scale.
	21885·184	Moorland, &c.
	15·210	Railway.
	35·098	Loch Toll a' Mhuic (part of).
	46·231	Crom Loch (part of).
	4·800	Loch nan Glas-àth (part of).
	2·480	Loch a' Bhealaich (part of).
	5·800	Loch na Geàrra.
	106·342	Loch Garve (part of).
	14·978	River Blackwater.
	11·660	Loch na Cròic (part of).
	5·816	Small lochs.
	22133·599	Area of the unnumbered part of the Parish in the County of Ross.
	1904·763	Area numbered.
	24038·362	Area of the part of the Parish (proper) in the County of Ross.

RECAPITULATION.

23772·006	Land.
10·875	Roads.
15·210	Railways.
240·271	Water.
24038·362	Area of the part of the Parish of Fodderty (proper), in the County of Ross.

COUNTY OF CROMARTY
(DETACHED, No. 19).

No. on Plan.	Area in Acres.	Remarks.
		UNNUMBERED.—On 6-Inch Scale.
	1712·724	Moorland, &c.
	12·981	Gorm Loch (part of).
	36·594	Loch Toll a' Mhuic (part of).
	1·027	Small lochs (parts of).
	1763·326	

RECAPITULATION.

1712·724	Land.
50·602	Water.
1763·326	Area of the part of the Parish of Fodderty in the County of Cromarty (Detached, No. 19).

COUNTY OF CROMARTY
(DETACHED, No. 21).

No. on Plan.	Area in Acres.	Remarks.
1	4·406	Amhainn Sgiáthach (part of).
2	·379	Arable.
3	·128	Arable.
4	1·647	Arable.
5	·792	Arable.
6	·468	Arable.
7	19·298	Houses, heathy pasture, &c.
8	5·240	Arable.
9	5·763	Arable.
10	·316	Pasture.
11	1·211	Arable.
12	9·985	Arable.
13	·180	Houses, garden, &c.
14	5·471	Arable.
15	5·867	Heathy pasture.
16	12·766	Houses, heathy pasture, &c.

No. on Plan.	Area in Acres.	Remarks.
17	9·624	Arable.
18	2·687	Arable.
19	13·852	Arable and heathy pasture.
20	1·076	Arable.
21	1·790	Arable.
22	·199	Arable.
23	·298	Arable.
24	2·528	Arable, houses, &c.
25	3·290	Arable, heathy pasture, &c.
26	·104	Houses, garden, &c.
27	1·536	Arable, houses, &c.
28	1·547	Arable, houses, &c.
29	1·623	Arable, house, &c.
30	3·617	Arable and rough pasture.
31	7·998	Arable, rough pasture, &c.
32	5·647	Houses, gardens, &c.
33	1·841	Arable.
34	·333	Arable.
35	·154	Arable.
36	·735	Arable.
37	1·892	Arable and houses.
38	1·272	Rough pasture and trees.
39	2·988	Arable.
40	·130	Houses, gardens, &c.
41	·217	Arable.
42	·581	Road.
43	1·899	Arable, rough pasture, &c.
44	6·152	Arable and rough pasture.
45	4·184	Arable.
46	1·219	Arable, house, &c.
47	·230	Houses, garden, &c.
48	2·704	Arable.
49	3·427	Heathy pasture and ruins.
50	·197	Houses, garden, &c.
51	·752	Arable.
52	·783	Arable.
53	3·362	Arable.
54	1·484	Arable.
55	·750	Houses, garden, &c.
56	1·594	Arable.
57	·195	Arable.
58	·372	Arable and heathy pasture.
59	·119	Arable and heathy pasture.
60	1·293	Arable.
61	·311	Arable.
62	·120	Arable.
63	·621	Arable.
64	1·930	Arable and heathy pasture.
65	·786	Arable and rough pasture.
66	·154	Houses, garden, &c.
67	3·590	Houses, heathy pasture, &c.
68	2·669	Arable.
69	1·756	Arable.
70	2·922	Arable, houses, garden, &c.
71	·161	Pasture.
72	·100	Arable.
73	3·643	Arable, rough pasture, &c.
74	2·298	Arable, shed, &c.
75	1·791	Houses, gardens, &c.
76	1·953	Arable, &c.
77	10·224	Arable.
78	2·753	Houses, garden, &c.
79	1·077	Arable and trees.
80	2·645	Arable, rough pasture, &c.
81	6·086	Arable, rough pasture, &c.
82	8·432	Wood, rough pasture, &c.
83	16·987	Arable, rough pasture, houses, &c.
84	2·739	Arable, rough pasture, &c.
85	·184	Houses, garden, &c.
86	12·623	Arable and heathy ture.
87	·162	Houses, garden, &c.
88	2·800	Heathy pasture.
89	2·186	Arable, houses, &c.
90	·733	Arable.
91	2·417	Arable and rough pasture.
92	8·766	Houses, heathy pasture, &c.
93	·478	Arable.
94	2·170	Arable and heathy pasture.

No. on Plan.	Area in Acres.	Remarks.
95	2·661	Arable.
96	·420	Rough pasture and furze.
97	7·753	Arable, houses, &c.
98	9·850	Arable and rough pasture.
99	·214	House, garden, &c.
100	7·211	Wood.
101	5·648	Wood and arable.
102	10·260	Arable.
103	1·210	Road.
104	20·357	Arable.
105	2·571	Houses, garden, &c.
106	10·448	Arable and rough pasture.
107	1·073	Arable.
108	·382	Houses, garden, &c.
109	3·622	Arable.
110	9·896	Arable and rough pasture.
111	5·657	Road.
112	2·703	Arable and rough pasture.
113	·561	Houses, garden, &c.
114	4·040	Arable and rough pasture.
115	7·514	Arable, house, &c.
116	6·421	Arable.
117	·658	Houses, garden, &c.
118	1·820	Arable.
119	184·708	Wood, heathy pasture, &c.
120	·455	Arable.
121	1·057	Arable, heathy pasture, &c.
122	·460	Heathy pasture.
123	5·350	Arable.
124	1·098	Arable.
125	24·871	Arable, house, &c.
126	4·248	Arable, rough pasture, &c.
127	·401	Rough pasture.
128	·602	Houses, garden, &c.
129	63·497	Arable, rough pasture, &c.
130	·812	Rough pasture, furze, &c.
131	12·349	Arable and tree.
132	·311	House, gardens, &c.
133	15·758	Arable and rough pasture.
134	18·520	Arable.
135	·157	House, &c.
136	9·036	Arable.
137	·440	Road.
138	·599	Arable.
139	3·562	Houses, garden, &c.
140	1·926	Arable.
141	5·364	Wood, pasture, &c.
142	6·730	Arable, rough pasture, &c.
143	21·377	Arable, wood, &c.
144	5·672	Arable, rough pasture, &c.
145	5·786	Arable and rough pasture.
146	4·631	Arable.
147	11·698	Arable and tree.
148	·140	Houses, rough pasture, &c.
149	2·806	Arable, furze, &c.
150	11·404	Arable, heathy pasture, &c.
151	6·381	Arable, heathy pasture, &c.
152	1·420	Arable and heathy pasture.
153	3·140	Arable.
154	·136	Houses, garden, &c.
155	4·347	Arable, rough pasture, &c.
156	5·286	Arable, rough pasture, &c.
157	4·700	Arable, rough pasture, &c.
158	4·750	Arable and rough pasture.
159	7·169	Arable.
160	·201	Houses, rough pasture, &c.
161	·072	Garden.
162	10·786	Arable.
163	8·640	Arable, rough pasture, &c.
164	6·629	Arable, rough pasture, &c.
165	1·857	Rough pasture and trees.
166	10·811	Arable and rough pasture.
167	10·441	Arable.
168	6·481	Arable.
169	9·443	Arable, rough pasture, &c.

No. on Plan.	Area in Acres.	Remarks.
170	6·088	Arable and rough pasture.
171	11·608	Arable and rough pasture.
172	10·049	Arable and trees.
173	·280	Wood.
174	14·674	Arable and wood.
175	·440	Houses and rough pasture.
176	9·433	Arable.
177	12·699	Arable, rough pasture, &c.
178	6·932	Arable, rough pasture, &c.
179	·153	Houses, rough pasture, &c.
180	7·100	Arable, rough pasture, &c.
181	4·270	Arable and rough pasture.
182	5·631	Arable, rough pasture, &c.
183	3·054	Arable, rough pasture, &c.
184	·319	Houses, rough pasture, &c.
185	6·435	Arable, heathy pasture, &c.
186	1·598	Arable.
187	1·397	Arable.
188	4·140	Arable.
189	1·475	Arable.
190	·871	Rough pasture.
191	2·592	Arable and rough pasture.
192	1·051	Houses, rough pasture, &c.
193	19·805	Arable and wood.
194	14·570	Arable.
195	8·814	Arable and trees.
196	·137	House and garden.
197	·401	Wood, &c.
198	9·620	Arable.
199	·462	Houses, wood, &c.
200	2·309	Road.
201	1·208	Houses, garden, &c.
202	1·374	Ornamental ground, house, &c.
203	1·250	Arable and trees.
204	6·466	Arable and trees.
205	1·095	Rough pasture, furze, &c.
206	6·891	Arable.
207	·313	Wood.
208	·712	Graveyard.
209	·776	Graveyard.
210	·186	Wood.
211	·192	Wood.
212	·576	Road.
213	4·140	Houses, gardens, &c.
214	·555	Pond.
215	·196	Embankment, &c.
216	7·196	Arable.
217	10·788	Arable.
218	4·889	Rough pasture, wood, &c.
219	12·363	Arable.
220	·290	Wood, &c.
221	7·213	Arable.
222	24·475	Arable, wood, &c.
223	12·564	Arable and wood.
224	1·799	Houses, rough pasture, &c.
225	12·035	Arable, rough pasture, &c.
226	1·686	Arable.
227	14·382	Arable, rough pasture, &c.
228	·199	Rough pasture.
229	6·466	Arable, houses, &c.
230	15·225	Arable, rough pasture, &c.
231	37·738	Arable and wood.
231a	·388	Wood.
232	3·342	Arable.
233	19·152	Arable & rough pasture.
234	7·063	Arable.
235	·633	Rough pasture and stream.
236	11·746	Arable.
237	·493	Water.
238	105·539	Heathy pasture, furze, &c.
239	·100	House, garden, &c.
240	32·170	Arable, rough pasture, &c.
241	16·063	Wood, houses, and garden.
242	16·886	Arable.
243	·220	Road.
244	12·612	Arable and rough pasture.
245	11·819	Arable and rough pasture.

No. on Plan.	Area in Acres.	Remarks.
246	3·502	Arable and rough pasture.
247	18·525	Arable and rough pasture.
248	23·908	Wood.
249	·534	Graveyard.
250	·298	Road.
251	9·725	Arable, rough pasture, &c.
252	6·363	Arable.
253	·332	Shed, &c.
254	·281	House, garden, &c.
255	·571	Arable.
256	1·828	Houses, sheds, garden, &c.
257	2·251	Arable, rough pasture, &e.
258	4·934	Arable, house, &c.
259	·420	Houses, gardens, &c.
260	19·722	Arable, rough pasture, &c.
261	7·622	Arable and wood.
262	4·231	Wood.
263	14·052	Arable, wood, &c.
264	11·907	Pasture, rough pasture, &c.
265	5·308	House and ornamental ground.
266	5·841	Wood.
267	4·080	Arable.
268	3·667	Arable.
269	2·084	Arable.
270	2·403	Houses, garden, &c.
271	2·487	Ornamental ground.
272	1·204	Houses, garden, &c.
273	1·732	Pasture.
274	·454	Wood.
275	1·347	Houses, garden, &e.
276	·210	Dam.
276a	1·953	Arable and pasture.
277	7·611	Pasture.
278	7·105	Houses, gardens, &c.
279	2·452	Houses, gardens, &e.
280	1·151	Pasture, trees, &c.
281	·825	House, garden, &c.
282	1·460	Wood.
283	·202	Houses, &c.
284	1·028	Arable.
285	2·315	Houses, wood, &c.
286	·534	House, arable, garden, &c.
287	·762	Arable.
288	·400	Arable.
289	11·624	Arable.
290	10·144	Arable and trees.
291	·577	Road.
291a	·207	Rough pasture.
292	·532	Wood.
293	1·740	Arable.
294	2·404	Arable and tree.
295	18·737	Arable and trees.
296	17·024	Ornamental ground.
297	1·654	House, garden, &c.
298	14·314	Arable.
299	10·712	Arable and trees.
300	9·146	Wood.
301	14·252	Arable, houses, &c.
302	15·840	Arable.
303	15·531	Arable & rough pasture.
304	15·726	Arable.
305	13·974	Arable and trees.
306	9·475	Arable and trees.
307	10·338	Arable.
308	9·830	Arable.
309	10·280	Arable.
310	10·472	Arable.
311	12·689	Arable and trees.
312	18·484	Arable and trees.
313	7·090	Arable and rough pasture.
314	7·520	Arable and rough pasture.
315	13·824	Arable and rough pasture.
316	14·737	Arable and rough pasture.
317	23·112	Arable and rough pasture.
318	16·740	Arable and rough pasture.
319	5·396	Wood.
320	1·013	Houses, gardens, &c.
321	9·951	Arable.
322	13·032	Arable and wood.
323	·443	Houses, garden, &c.
324	·310	Houses, garden, &c.
325	2·074	Arable.
326	2·155	Arable.
327	2·304	Arable and rough pasture.
328	2·219	Arable and rough pasture.
329	6·629	Heathy pasture and furze.

No. on Plan.	Area in Acres.	Remarks.
330	·732	Arable, rough pasture, &c.
331	18·245	Arable, rough pasture, &c.
332	14·707	Arable and rough pasture.
333	14·405	Arable.
334	5·861	Arable, houses, &c.
335	6·975	Arable.
336	·089	Houses and garden.
337	7·008	Arable, house, &c.
338	4·763	Arable, houses, &c.
339	2·179	Arable and heathy pasture.
340	4·662	Arable, rough pasture, &c.
341	4·085	Arable, rough pasture, &c.
342	2·929	Arable, rough pasture, &c.
343	29·356	Arable, rough pasture, &c.
344	12·210	Road.
345	·105	Houses, garden, &c.
346	1·535	Church and wood.
347	·341	House, garden, &c.
348	·311	Wood.
349	2·730	Wood.
350	·699	Houses, rough pasture, &c.
351	2·196	Arable, rough pasture, &c.
352	·264	Houses, garden, &c.
353	·355	Arable.
354	·627	Houses, garden, &c.
355	4·620	Arable, rough pasture, &c.
356	6·221	Arable, rough pasture, &c.
357	3·718	River Peffery (part of).
358	4·979	Arable, rough pasture, &c.
359	5·278	Arable and rough pasture.
360	2·590	Houses, rough pasture, gardens, &c.
361	2·072	Wood.
362	1·626	Mill dam.
363	1·337	Houses, rough pasture, garden, &c.
364	24·970	Arable.
365	3·463	Arable, rough pasture, &c.
366	6·960	Arable, houses, &c.
367	6·974	Arable, houses, &c.
368	·377	Road.
369	4·598	Arable, houses, &c.
370	2·363	Arable.
371	·100	Houses, garden, &c.
372	6·871	Arable.
373	6·900	Arable, house, &c.
374	113·123	Heathy pasture and wood.
375	4·488	Arable, houses, &c.
376	5·320	Arable.
377	6·925	Arable, house, &c.
378	9·782	Arable.
379	·118	Houses, &c.
380	·088	Houses, &c.
381	9·905	Arable.
382	10·076	Arable, houses, &c.
383	11·042	Arable, houses, &c.
384	90·304	Rough pasture, furze, &c.
385	40·384	Arable and rough pasture.
386	5·881	Wood.
387	3·666	Wood and gravel-pit.
388	45·637	Arable and rough pasture.
389	·195	Arable.
390	1·009	Arable and trees.
391	·483	Houses, ornamental ground, &c.
392	1·213	Houses, garden, &c.
393	·883	Road.
394	12·119	Arable and rough pasture.
395	9·674	Arable and houses.
396	10·902	Arable, houses, &c.
397	7·492	Arable and houses.
398	3·318	Road.
399	19·924	Arable.
400	6·757	Rough pasture, furze, &c.
401	12·790	Arable, rough pasture, &c.
402	32·300	Arable.
403	26·013	Arable.
404	·033	Road.
405	38·193	Arable.
406	133·108	Wood.
407	19·720	Arable.

No. on Plan.	Area in Acres.	Remarks.
408	·089	Dam.
409	10·297	Arable.
410	·257	House, garden, &c.
411	·326	Houses, gardens, &c.
412	·212	Houses, garden, &c.
413	31·112	Arable, rough pasture, &c.
414	14·036	Arable.
415	31·378	Arable, houses, &c.
416	7·071	Arable and tree.
417	20·991	Arable and heathy pasture.
418	13·324	Arable.
419	·240	Houses, garden, &c.
420	264·296	Wood.
	3427·551	

RECAPITULATION.

3387·765	Land.
28·689	Roads.
11·097	Water.
3427·551	Area of the numbered portion of that part of the Parish of Fodderty in the County of Cromarty (Detached, No. 21).

UNNUMBERED.—Principally on 6-Inch Scale.

14793·553	Moorland, &c.
37·454	Railway.
9·742	River Blackwater.
14840·749	Area of the unnumbered part of the Parish in the County of Cromarty (Detached, No. 21).
3427·551	Area numbered.
18268·300	Area of the part of the Parish in the County of Cromarty (Detached, No. 21).

RECAPITULATION.

18181·318	Land.
28·689	Roads.
37·454	Railway.
20·839	Water.
18268·300	Area of the part of the Parish of Fodderty in the County of Cromarty (Detached, No. 21).

RECAPITULATION FOR THE PARISH (PROPER).

43666·048	Land.
39·564	Roads.
52·664	Railways.
311·712	Water.
44069·988	Area of the Parish of Fodderty, exclusive of the detached portions.

PARISH OF FODDERTY
(DETACHED, No. 1).

COUNTY OF ROSS.

No. on Plan.	Area in Acres.	Remarks.
1	2·816	Loch a'Phuill Dhuibh.
1a	1·845	Heathy pasture and trees.
2	4·031	Heathy pasture and trees.
3	1·570	Allt Mòr (part of).
4	·524	Pasture.
5	485·492	Wood.
6	2·500	Arable and trees.
7	4·146	Arable.
8	1·031	Wood and rough pasture.
9	1·230	Houses, garden, &c.
10	4·738	Arable.

No. on Plan.	Area in Acres.	Remarks.	No. on Plan.	Area in Acres.	Remarks.
11	2·460	Rough pasture and trees (island).	57	3·033	Arable.
			58	1·799	Arable.
12	1·065	Wood (island).	59	1·794	Arable.
13	53·675	Wood.	60	·812	Houses, garden, &c.
14	·267	Wood.	61	·221	Road.
15	3·740	Pasture and trees.	62	1·007	Arable.
16	1·012	Rough pasture and road.	63	·197	Houses, &c.
			64	3·389	Arable.
17	1·115	Pasture and trees.	65	·390	Road.
18	·655	Pasture and trees.	66	4·070	Arable.
19	1·050	Houses, garden, &c.	67	1·156	Houses, garden, &c.
20	·576	Arable.	68	12·700	Arable, pasture, and trees.
21	·112	Wood.			
22	1·647	Arable.	69	30·370	River Meig (part of).
23	1·748	Arable.			
24	1·843	Arable.	70	·201	Graveyard.
25	1·606	Arable.	71	·144	Arable.
26	1·757	Arable.	72	3·175	Arable.
27	1·842	Arable and trees.	73	·159	Houses, garden, &c.
28	·084	Wood.	74	2·735	Rough pasture and trees.
29	1·963	Arable and trees.			
30	·514	Wood.	75	2·369	Rough pasture.
31	6·026	Arable.	76	·115	Houses, garden, &c.
32	·302	Wood.	77	·210	Arable.
33	·428	Wood.	78	5·771	Arable, rough pasture, &c.
34	8·763	Arable and wood.			
35	3·551	Houses, gardens, &c.	79	·166	Houses, garden, &c.
36	·510	Houses, gardens, &c.	80	6·176	Arable, rough pasture, &c.
37	·125	Wood.			
38	3·684	Ornamental ground.	81	9·417	Arable, rough pasture, &c.
39	·133	Wood.			
40	4·734	Arable and trees.	82	3·840	Rough pasture and trees.
41	·152	Houses, garden, &c.			
42	1·067	Arable.	83	12·971	Arable and trees.
43	11·623	Rough pasture, trees, &c.	84	13·354	Arable and rough pasture.
44	·273	Mill dam.	85	3·315	Road.
45	·447	Houses, gardens, &c.	86	·185	Houses, garden, &c.
46	·533	Arable.	87	·229	Houses, garden, &c.
47	3·505	Arable.	88	·279	Houses, garden, &c.
48	2·780	Arable.	89	11·131	Arable and wood.
49	·180	Water.	90	2·452	Pasture and trees.
50	1·326	Rough pasture and trees.	91	11·701	Arable and rough pasture.
51	9·530	Pasture and rough pasture.	92	·334	Church and ornamental ground.
52	·110	Wood.	93	4·591	Pasture.
53	·891	Pasture and shed.	94	5·647	Arable, rough pasture, &c.
54	·499	Pasture, stream, &c.			
55	12·379	Arable.	95	8·074	Pasture and rough pasture.
56	3·526	Wood.			

No. on Plan.	Area in Acres.	Remarks.
96	1·551	Houses, gardens, &c.
97	1·074	Rough pasture.
98	6·703	Heathy pasture.
	844·738	

RECAPITULATION.

805·603	Land.
3·926	Roads.
35·209	Water.
844·738	Area of the numbered portion of the Parish of Fodderty (Detached, No. 1).

UNNUMBERED.—Principally on 6-Inch Scale.

17128·404	Moorland, &c.
22·233	Railway.
8·904	River Grudie (part of).
101·684	Loch Fannich (part of).
6·352	Loch na Bèiste.
8·083	River Bran.
112·210	Loch Achanalt (part of).
112·353	Loch a' Chuilinn.
17·254	River Conan.
2·212	Loch Coir a' Mhuilinn (part of).
6·670	Loch Cùl.
10·460	Loch an Eilein.
8·290	Loch an Alltainbheithe (part of).
31·770	Loch Bhad Ghaineamhaich (part of).
7·990	Loch an Dainh Ghlais.
8·860	Loch Gruamach.
7·350	Loch an Spàrdain (part of).
16·640	River Onin (part of).
12·058	Small lochs.
17629·777	Area of the unnumbered part of the Parish (Detached, No. 1).
844·738	Area numbered.
18474·515	Area of the Parish of Fodderty (Detached, No. 1).

RECAPITULATION.

17934·007	Land.
3·926	Roads.
22·233	Railway.
514·349	Water.
18474·515	Area of the Parish of Fodderty (Detached, No. 1).

PARISH OF FODDERTY
(DETACHED, No. 2).

COUNTY OF ROSS.

No. on Plan.	Area in Acres.	Remarks.
1	22·716	Furze, heathy pasture, &c.
2	14·503	Arable.
3	·418	Houses, rough pasture, &c.
4	30·284	Arable, house, &c.
5	5·047	Arable.
6	10·649	Arable.
7	10·728	Arable.
8	9·722	Arable.
9	9·710	Arable.
10	7·801	Arable.
11	·909	Houses, garden, &c.
12	5·292	Arable.
13	9·708	Arable and gravel-pit.
14	11·537	Arable, house, &c.
15	40·862	Wood, heathy pasture, &c.
16	1·072	Loch Caitrine.
17	·722	Loch an t-Seanbhlàir.

No. on Plan.	Area in Acres.	Remarks.
18	1·279	Wood.
19	·243	Wood (islands).
20	7·173	Wood (island).
21	·360	Wood (island).
22	112·691	Loch Ussie (part of).
23	1·051	Wood (island).
24	·722	Water.
25	450·752	Wood, heathy pasture, &c.
26	12·974	Furze, heathy pasture, &c.
27	18·553	Arable.
28	·214	Houses, garden, &c.
29	·132	Houses, garden, &c.
30	10·280	Arable, heathy pasture, &c.
31	1·591	Arable.
32	2·194	Arable.
33	·188	Arable.
34	1·193	Houses, road, gardens, &e.
35	·177	Arable.
36	11·320	Arable.
37	·180	Arable.
38	·844	Arable.
39	·159	Houses, garden, &c.
40	2·635	Arable and furze.
41	14·689	Arable, heathy pasture, &c.
42	16·047	Arable, heathy pasture, &c.
43	10·235	Arable, rough pasture, &c.
44	11·535	Arable & rough pasture.
45	19·131	Arable, rough pasture, &c.
46	8·708	Furze, heathy pasture, &e.
47	·792	Arable.
48	2·373	Furze, heathy pasture, &e.
49	·455	Arable.
50	·522	Houses, gardens, &c.
51	·120	Houses, garden, &e.
52	2·245	Arable.
53	1·471	Arable.
54	·414	Houses, garden, &c.
55	1·140	Arable.
56	1·284	Arable.
57	1·880	Arable and heathy pasture.
58	1·910	Houses, rough pasture, gardens, &c.
59	1·410	Arable.
60	4·750	Arable.
61	2·503	Arable.
62	4·824	Arable, houses, &c.
63	·064	House, garden, &c.
64	5·270	Arable.
65	9·689	Arable.
66	6·114	Arable.
67	·409	Houses, garden, &c.
68	·445	Houses, rough pasture, &c.
69	9·420	Arable.
70	3·244	Arable.
71	4·571	Arable, rough pasture, &c.
72	1·921	Arable.
73	1·282	Wood.
74	·106	House and garden.
75	9·813	Rough pasture, wood, &c.
76	1·896	Loch Buie.
77	33·400	Arable, rough pasture, &c.
78	21·363	Arable, rough pasture, &c.
79	·766	Houses, garden, &c.
80	·103	Pond.
81	31·694	Arable, road, &c.
82	3·822	Road.
83	·078	House, gardens, &c.
84	·144	Houses, &c.
85	·885	Houses, garden, &c.
86	114·803	Arable, heathy pasture, &c.
87	6·948	Arable.
88	13·402	Arable.
89	7·035	Arable.
90	17·359	Arable.
91	6·387	Arable.
92	6·852	Arable.
93	16·753	Arable.
94	22·154	Arable and furze.
94a	·021	Arable.
95	2·905	Road.
96	·785	Houses, garden, &c.
97	4·564	Arable and rough pasture.
98	33·433	Arable and rough pasture.

No. on Plan.	Area in Acres.	Remarks.	No. on Plan.	Area in Acres.	Remarks.
99	9·529	Wood.	144	·011	Arable.
100	8·801	Arable and wood.	144a	·829	Houses, gardens, &c.
101	7·326	Arable and wood.	145	·311	Arable.
102	5·560	Road.	146	·288	Arable.
103	4·124	Arable.	147	·890	Arable.
104	5·147	Arable and trees.	148	1·552	Houses, gardens, &c.
105	32·323	Arable, rough pasture, &c.	149	·337	Arable.
			150	·458	Houses, garden, &c.
106	8·878	Arable, tree, &c.	151	·592	Gardens and arable.
107	6·740	Arable and trees.	152	6·043	Arable.
108	·128	Houses, rough pasture, &c.	153	4·587	Arable and trees.
			154	5·998	Arable and trees.
109	4·313	Arable.	155	2·734	Houses, garden, &c.
110	9·481	Arable, furze, &c.	156	2·281	Road.
111	·982	Houses, garden, &c.	157	3·751	Arable.
112	2·183	Arable and tree.	158	4·211	Railway.
113	·396	Arable and trees.	159	1·836	Arable.
114	1·330	Arable, house, &c.	160	6·476	Arable and trees.
115	2·486	Arable.	161	10·490	Wood and rough pasture (island, part of).
116	2·834	Arable.			
117	·167	Road.			
118	·138	Arable.	162	6·656	Arable.
119	·191	Shed and yards.	163	6·753	Arable.
120	·125	Shed, garden, &c.	164	·657	Arable and rough pasture.
121	1·603	Wood and rough pasture.	165	·320	Arable and tree.
122	15·645	Wood.	166	254·228	Wood.
123	14·283	Arable.	167	16·425	Ornamental ground.
124	14·007	Arable and wood.	168	5·542	Ornamental ground.
125	4·963	Arable, rough pasture, &c.	169	29·666	Ornamental ground.
			170	34·696	Ornamental ground.
126	1·013	Arable.	171	6·922	Arable.
127	5·938	Arable and rough pasture.	172	8·335	Arable.
			173	·808	Houses, garden, &c.
128	·189	Curling pond.	174	·845	Pasture and trees.
129	·771	Pond.	175	30·694	Ornamental ground.
130	2·086	Wood and rough pasture.	176	23·573	Ornamental ground.
			177	6·654	Wood.
131	6·621	Arable.	178	15·408	Arable.
132	9·138	Arable.	179	13·256	Arable and wood.
133	8·397	Arable, wood, &c.	180	17·788	Arable.
134	1·851	Houses, garden, &c.	181	2·098	Houses, garden, &c.
135	·508	Road.	182	·292	House, ornamental ground, &c.
136	·282	Garden.			
137	·400	Mill dam.	183	·047	House, &c.
138	1·045	Arable.	184	37·346	Arable.
139	2·349	Arable and rough pasture.	185	198·665	Wood, houses, &c.
			186	17·677	Arable.
140	5·211	Houses, gardens, &c.	187	17·685	Arable.
141	·241	Arable and trees.	188	4·566	Road.
142	5·848	Arable.	189	23·704	Arable, rough pasture, &c.
143	4·782	Houses, gardens, &c.			

No. on Plan.	Area in Acres.	Remarks.
190	14·945	Arable, rough pasture, &c.
191	25·524	River Conan (part of).
192	·270	Water.
193	36·084	Arable and trees.
194	·518	Wood (islands).
195	23·260	Rough pasture, furze, &c.
196	·352	Rough pasture, furze, &c. (island).
197	21·265	Arable.
198	9·694	Rough pasture, furze, &c.
199	19·955	Arable.
200	16·804	Arable.
201	·129	Garden.
202	5·571	Arable and wood.
203	·265	Wood and rough pasture.
204	46·307	Tidal water (River Conan, part of).
205	·505	Houses, garden, &c.
206	·309	Arable.
207	6·660	Rough pasture, furze, &c.
208	25·667	Arable, rough pasture, &c.
209	8·392	Wood.
210	2·464	Wood and rough pasture (islands).
211	27·644	Arable.
212	17·389	Rough pasture, wood, &c.
213	17·941	River Conan (part of).
	2720·171	

RECAPITULATION.

2487·543	Land.
19·809	Roads.
162·301	Water.
4·211	Railway.
46·307	Tidal water.
2720·171	Area of the Parish of Fodderty (Detached, No. 2).

RECAPITULATION FOR THE WHOLE PARISH.

64087·598	Land.
63·299	Roads.
79·108	Railways.
988·362	Water.
46·307	Tidal water.
65264·674	Total area of the Parish of Fodderty, in the Counties of Ross, and Cromarty (Detached, Nos. 19 and 21).

INDEX TO PLACES

IN THE

PARISH OF FODDERTY.

COUNTIES OF ROSS, AND CROMARTY (Detached, No. 21).

Name of Place.	No. of Sheet. 6-inch scale.	No. of Sheet. 25·344 in. scale.
Ardvall - -	LXXXVIII.	1
Auchterneed -	LXXVI.	13
Blackmuir Wood -	LXXXVII.	8
	LXXXVIII.	5
Blairninich - -	,,	1
Bog na Béiste -	LXXVI.	9
Brae - -	,,	14
Bottacks - -	,,	13
Caberfeigh House -	LXXXVII.	4
Castle Leod -	LXXXVIII.	1
Church - -	,,	,,
Coill' an Righe -	,,	2
Eaglestone Cottage	LXXXVII.	4
Fodderty - -	LXXVI.	14
Glebe - -	LXXVI.	13
	LXXXVIII.	1
Gower - -	,,	,,
Hamilton House -	LXXXVII.	4
Heights of Auchterneed - -	LXXVI.	13
Heights of Brae -	,,	10
Heights of Dochcarty - -	,,	,,
Heights of Fodderty - -	,,	13, 14
Heights of Inchvannie - -	,,	13
Heights of Keppoch - -	,,	,,
Inchvannie - -	,,	,,
Ivy Cottage -	LXXXVII.	4
Keppoch - -	LXXVI.	13
Kinnettas - -	LXXXVII.	4
Knock Farril -	LXXXVIII.	1
Lairg House -	LXXXVII.	4
Manse - -	LXXVI.	13
Millnain - -	LXXXVIII.	1
Nutwood Cottage -	LXXXVII.	4
Old Manse -	LXXXVIII.	2
Ord Cottage -	LXXXVII.	4
Park - -	LXXXVIII.	1
	LXXXVII.	4
Park House -	,,	,,
Post Office - -	,,	,,
Pump Room -	,,	,,
Raven Cottage -	,,	,,
School (Boys and Girls) - -	LXXVI.	13
Strathpeffer -	LXXXVII.	4
Studdingsail Hall -	,,	,,
Tarbet Cottage -	,,	,,
Ulladale - -	,,	,,
Upper Dochcarty -	LXXVI.	14
Upper Pump Room	LXXXVII.	4
Westpark Cottage -	,,	8

Name of Place.	No. of Sheet.		Name of Place.	No. of Sheet.	
	6-inch scale.	25·344 in. scale.		6-inch scale.	25·344 in. scale.

PARISH OF FODDERTY (Detached, No. 1).

Black Wood -	LXXXVI.	13	Milltown - -	LXXXVI.	13
Bridgend - -	,,	14	Porin - -	,,	,,
Dalbreac Lodge -	,,	13	School (Boys and Girls) - -	,,	9
Dalnacroich -	,,	14	Strathanmore -	,,	13
Fearn Cottage -	,,	13	Strath Conan -	,,	,,
Mains of Dalbreac -	,,	,,	Strathconan Wood	,,	9

PARISH OF FODDERTY (Detached, No. 2).

Bogbain - -	LXXXVIII.	6	Meikle Ussie -	LXXXVIII.	6
Brahan Cottage -	,,	10	Post Office -	,,	7
Brahan Wood -	,,	9, 10	School (Boys and Girls) - -	,,	,,
Claythorps - -	,,	6	School (Boys and Girls) - -	,,	6
Conan Bridge -	,,	11	Somerby - -	,,	2
Dunglass - -	,,	10	Tollio - -	,,	6, 10
Easter Lodge -	,,	7	Upper Bogchrac -	,,	2
Free Church -	,,	,,	Ussie - -	,,	6, 7
Glaick of Tollie -	,,	6	Ussie Mill -	,,	7
Keithtown -	,,	,,	Wester Ross -	,,	6, 14, 15
Loch Ussie -	,,	5, 6	Whiteleys - -	,,	6
Manse - -	,,	7	Woodside of Tollie	,,	,,
Maryburgh -	,,	,,	Wrightsfield -	,,	7

LONDON:
Printed by George E. Eyre and William Spottiswoode,
Printers to the Queen's most Excellent Majesty.
For Her Majesty's Stationery Office.

24.

ORDNANCE SURVEY OF SCOTLAND.

BOOK OF REFERENCE TO THE PLAN

OF THE

PARISH OF FORDOUN,

IN THE

COUNTY OF KINCARDINE,

CONTAINING 26937·588 ACRES.

COLONEL SIR HENRY JAMES, R.E., F.R.S., M.R.I.A., F.G.S. &c.,

SUPERINTENDENT OF THE SURVEY.

LONDON:
PRINTED BY GEORGE E. EYRE AND WILLIAM SPOTTISWOODE,
PRINTERS TO THE QUEEN'S MOST EXCELLENT MAJESTY.
FOR HER MAJESTY'S STATIONERY OFFICE.

1865.

Price Three Shillings.

[7142—50—7/65.]

AND

to a Mile

as at 5/-

EXPLANATORY REMARKS.

The scale of the Parish Plans is the 1-2500th of the actual length on the ground, and is equal to 25·344 inches to a mile, which is very approximately equal to one square inch to one acre, the square of 1·0018 inch being equal to one acre.

The length of each sheet is $1\frac{1}{2}$ miles, and the width 1 mile, the area of each sheet is therefore 960 acres.

Each enclosure has a reference number to the area which is given in this Book.

The Braces ($\int$) on the plans are to indicate that the spaces so braced are included under the same reference number.

The Altitudes in feet above the Mean Level of the Sea are written thus—31·4.

The Scale of the Plans of the County is 6 inches to a mile, and each sheet contains the same area as 16 sheets of the Parish Plans. There is therefore a double reference number to each sheet, as VI. 9., the Roman Numerals referring to the County Plans, the Arabic Figures to the Parish Plans.

The following are the characters employed on the Ordnance Plans on the Scales of 1–2500, and 6 inches to a mile :—

County Names	C	Hundreds or Wards	W
Parishes	P	Townships	T
Extra Parochial	E	Division of Townships	T

Antiquities ..... { ROMAN / Druidical or Saxon / Norman or Subsequent

The descriptions of the boundaries are shown by the following initials :—

Centre of Stream	*C.S.*	Centre of Fence	*C.F.*
Centre of Road	*C.R.*	Top of Cop	*T.C.*
Side of Stream or Drain	*S.S.* or *S.D.*	Centre of Wall	*C.W.*
Root of Hedge	*R.H.*	Defaced	*Def.*
Face of Wall	*F.W.*	Track of Stream	*T.S.*

Undefined ..... *Und.*

Where a change occurs in the boundaries, the symbol [o—o] is used to show the part at which the change takes place.

N.B.—To convert Decimal Fractions of an Acre into Roods and Perches, multiply the decimal first by 4 and then by 40, preserving the same number of decimals in the product.

Examples—

			Acres.				Acres.
			633·357				527·013
			4				4
			1·428				·052
			40				40
A.	R.	P.	17·120	A.	R.	P.	2·080
633	1	17		527	0	2	

TABLE

FOR CONVERTING DECIMAL PARTS OF AN ACRE INTO ROODS AND PERCHES

Perch.	0 Rood.	1 Rood.	2 Roods.	3 Roods.	Perch.	0Rood.	1 Rood.	2 Roods.	3 Roods.
0	·000	·250	·500	·750	21	·131	·381	·631	·881
1	·006	·256	·506	·756	22	.137	·387	·637	·887
2	·012	·262	·512	·762	23	·144	·394	·644	·894
3	·019	·269	·519	·769	24	·150	·400	·650	·900
4	·025	·275	·525	·775	25	·156	·406	·656	·906
5	·031	·281	·531	·781	26	·162	·412	·662	·912
6	·037	·287	·537	·787	27	·169	·419	·669	·919
7	·044	·294	·544	·794	28	·175	·425	·675	·925
8	·050	·300	·550	·800	29	·181	·431	·681	·931
9	·056	·306	·556	·806	30	·187	·437	·687	·937
10	·062	·312	·562	·812	31	·194	·444	·694	·944
11	·069	·319	·569	·819	32	·200	·450	·700	·950
12	·075	·325	·575	·825	33	·206	·456	·706	·956
13	·081	·331	·581	.831	34	·212	·462	·712	·962
14	·087	·337	·587	·837	35	·219	·469	·719	·969
15	·094	·344	·594	·844	36	·225	·475	·725	·975
16	·100	·350	·600	·850	37	·231	·481	·731	·981
17	·106	·356	·606	·856	38	·237	·487	·737	·987
18	·112	·362	·612	·862	39	·244	·494	·744	·994
19	.119	·369	·619	.869	40	·250	·500	·750	1·000
20	·125	·375	·625	.875					

PARISH OF FORDOUN,

IN THE

COUNTY OF KINCARDINE.

No. on Plan.	Area in Acres.	Remarks.
1	3·455	Wood.
2	165·760	Wood, road, and stream.
3	16·624	Wood.
4	·311	Arable and house.
5	5·844	Wood.
6	4·389	Wood.
7	9·916	Wood.
8	43·746	Arable, rough pasture, road, stream, &c.
9	16·392	Arable, rough pasture, and road.
10	2·550	Houses, gardens, yards, arable, stream, waste, &e. (Coursebauld).
11	·152	Pond.
12	·102	House and garden (Belhangie).
13	95·005	Arable, rough pasture, roads, and streams.
14	4·927	Arable.
15	4·843	Pasture, rough pasture, road, and stream.
16	48·181	Arable, roads, slope, &e.
17	·088	House and garden (Bankhead).
18	76·249	Arable, roads, &e.
19	33·239	Arable.
20	1·483	Public road.
21	1·619	Houses, gardens, yards, dam, and road (Tipperty).
22	8·453	Arable and rough pasture.
23	9·626	Arable and slope.
24	8712·431	Rough and heathy pasture, roads, streams, &e.
	9265·385	*Carried forward.*

No. on Plan.	Area in Acres.	Remarks.
	9265·385	*Brought forward.*
24a	·247	Loch.
25	3·244	Wood and stream.
26	39·393	Wood, old quarry, and pond.
27	43·586	Arable.
28	19·186	Arable.
29	37·396	Arable and road.
30	·337	Pond.
31	17·350	Arable, &e.
32	17·483	Arable, &c.
33	32·099	Arable and slope.
34	4·985	Arable and slope.
35	16·194	Wood, footpath, and streams.
36	15·852	Arable, &e.
37	6·542	Arable, &e.
38	·116	Dam.
39	1·442	Occupation road and rough pasture.
40	1·349	Houses, gardens, and yards (Mains of Drumtoehty).
41	·804	Stackyard.
42	·672	Wood.
43	4·904	Arable.
44	·068	House and garden.
45	27·653	Wood, footpath, and stream.
46	·120	Houses, yard, and garden.
47	·795	House, yard, and garden (Wardhead).
48	17·375	Arable and stream.
49	13·638	Arable and slopes.
50	·788	Houses, garden, wood, yard, and road (Honeybank).
51	71·745	Arable, &c.
52	2·340	Public road.
53	5·557	Arable.
54	5·580	Arable.
	9674·225	*Carried forward.*

No. on Plan.	Area in Acres.	Remarks.	No. on Plan.	Area in Acres.	Remarks.
	9674·225	*Brought forward.*		10093·855	*Brought forward.*
55	·133	House and garden (Muirhead).	85	1·619	Rough pasture and whins.
56	8·747	Arable and occupation road.	86	10·724	Pasture (Paldy Fair).
			87	5·373	Parish road.
57	13·108	Arable.	88	36·433	Arable, road, slopes, and rough pasture.
58	7·861	Rough pasture.			
59	15·910	Arable, &c.	89	1·095	Occupation road.
60	36·982	Arable rough pasture, road, &c.	90	·307	House, garden, and yard (Tittlinghillock).
61	42·761	Arable, rough pasture, slope, &c.	91	32·328	Arable, roads, and slopes.
62	2·261	Arable.			
63	·926	Stackyard and dam.	92	10·192	Arable, road, and slopes.
64	1·064	Houses, garden, yards, road, &c. (Bogburn).	93	·461	House, garden, and yards (Tipperty School).
65	65·066	Arable, slopes, &c.			
66	·175	Dam.	94	13·746	Arable.
67	2·259	Wood.	95	57·210	Arable.
68	1·728	Houses, gardens, yards, wood, dam, and road (Denside).	96	17·913	Wood, slopes, and stream.
			97	·140	Sheepfold.
69	19·858	Arable.	98	44·008	Wood, slopes, stream, &c.
70	4·500	Arable.			
71	·312	Houses, garden, and yard (Loanhead).	99	·581	House, garden, and yard.
72	·206	House and garden (Motheyholes).	100	·285	Rough pasture.
			101	12·866	Arable, roads, pasture, and slope.
73	2·541	Arable and road.			
74	·188	House, garden, and yard.	102	·483	Houses, gardens, and yard (Spurrymuir).
75	22·868	Arable and public road.	103	1·933	Arable.
76	·837	Stackyard and marsh.	104	11·944	Arable and stream.
77	·466	House, gardens, and yard (Mains of Glenfarquhar).	105	325·900	Rough pasture, whins, roads, slopes, &c.
			106	·093	Rough pasture.
78	·102	Dam.	107	14·617	Arable.
79	·694	House, yard, and waste (Mains of Glenfarquhar).	108	12·024	Arable.
			109	10·520	Arable.
			110	1·223	Wood.
80	·631	Waste.	111	39·842	Arable and slopes.
81	·185	Houses, yard, and waste.	112	43·580	Arable.
			113	1·303	Houses, gardens, yards, wood, and road (Mid Blairs).
82	74·992	Arable, stream, slopes, and roads.			
83	·148	Houses, gardens, arable, and yard.	114	17·696	Arable and footpath.
			115	·271	House, yard, and garden.
84	92·121	Arable and ruins.			
	10093·855	*Carried forward.*		10820·565	*Carried forward.*

No on Plan.	Area in Acres.	Remarks.
	10820·565	*Brought forward.*
116	7·472	Arable.
117	2·939	Public road.
118	·978	House, garden, yard, and arable.
119	9·222	Arable.
120	3·544	Arable.
121	2·727	Arable.
122	·586	House, garden, and arable.
123	·150	Dam.
124	82·466	Arable, road, &c.
125	1·196	Rough pasture and slope.
126	2·394	Rough pasture and slope.
127	15·885	Arable, slope, and footpath.
128	1·343	Houses, garden, yards, and wood (North Blairs).
129	21·053	Arable and road.
130	17·348	Arable, rough pasture, and slopes.
131	5·275	Arable.
132	2·068	Arable.
133	43·799	Arable, road, & slopes.
134	2·568	Houses, gardens, yards, roads, wood, dam, and waste (Auchtoehter).
135	1·214	Arable.
136	8·184	Arable.
137	13·004	Arable, slope, and rough pasture.
138	3·510	Wood.
139	1·304	Pasture and roads.
140	16·984	Arable.
141	10·931	Wood and slope.
142	24·721	Arable and rough pasture.
143	1·693	Houses, garden, yards, arable, and pond (Knowegreens).
144	13·025	Arable and rough pasture.
145	·075	Sheepfold.
146	5·523	Arable, rough pasture, and slope.
	11143·746	*Carried forward.*

No. on Plan.	Area in Acres.	Remarks.
	11143·746	*Brought forward.*
147	1·993	Pasture, sheepfold, and ruins (Birnie).
148	·098	Sheepfold.
149	31·754	Wood.
150	19·967	Rough pasture.
151	15·619	Wood.
152	·094	Loch.
153	17·107	Arable.
154	13·442	Rough pasture, &c.
155	·216	Pond.
156	·387	Pond.
157	37·027	Arable, road, and ruins.
158	7·875	Arable.
159	·124	House and yard.
160	2·469	Wood.
161	27·217	Arable, &c.
162	1·013	Wood and road.
163	24·536	Arable, road, and streams.
164	5·173	Arable and streams.
165	3·298	Pasture, road, and ruins.
166	2·315	Pasture.
167	9·067	Arable and stream.
168	·333	Wood.
169	·426	Wood.
170	400·625	Wood, roads, footpaths, streams, &c.
171	12·462	Parish road, &c.
172	1·263	House and ornamental ground.
173	2·120	Ornamental ground and stream.
174	2·215	Ornamental ground, stream, &c.
175	·668	Wood, stream, slope, &c.
176	·368	Road.
177	1·224	Houses, yards, stream, ornamental ground, &c.
178	1·495	Ornamental ground, &c.
179	211·905	Wood, roads, footpaths, streams, &c.
180	5·258	House, ornamental grounds, &c. (Drumtoehty Castle.)
	12004·899	*Carried forward.*

No. on Plan.	Area in Acres.	Remarks.
	12004·899	*Brought forward.*
181	17·254	Ornamental ground and stream.
182	·464	Wood.
183	·290	Private road.
184	·188	Wood.
185	2·738	Arable, &c.
186	1·430	Occupation road.
187	17·341	Arable.
188	5·902	Arable.
189	10·714	Arable and occupation road.
190	·450	Wood.
191	31·563	Arable.
192	4·980	Wood and stream,
193	13·792	Arable and stream.
194	3·199	Houses, garden, waste, &c.
195	·529	Arable.
196	·742	Houses, yards, and nursery.
197	16·610	Ornamental ground and stream.
198	46·830	Arable and streams.
199	19·625	Arable and road.
200	35·353	Arable.
201	·386	Stackyard.
202	1·453	Houses, gardens, yards, wood, &c. (Drumelzie).
203	·194	Dam.
204	30·235	Arable and stream.
205	16·707	Arable.
206	14·620	Arable.
207	·930	Occupation road.
208	10·071	Arable and ruins.
209	2·673	Arable.
210	2·475	Arable and cart track.
211	2·293	Arable.
212	2·041	Arable.
213	·590	Houses, garden, yards, and road (Templebank).
214	2·053	Arable and road.
215	·172	House, gardens, and yard (Cowiehill).
216	2·099	Arable and stream.
217	17·778	Arable, footpath, stream, and slopes.
218	3·115	Arable.
	12344·778	*Carried forward.*

No. on Plan.	Area in Acres.	Remarks.
	12344·778	*Brought forward.*
219	1·692	Pasture, rough pasture, streams, road, slopes, &c.
220	7·913	Arable.
221	7·504	Rough pasture, roads, streams, slopes, &c.
222	1·635	Dam.
223	13·969	Arable.
224	26·306	Arable, &e.
225	15·111	Arable.
226	11·351	Arable, slope, and ruins (West Galloquhine).
227	·456	Arable and slope.
228	10·793	Arable.
229	·478	Houses, yards, gardens, stream, &c. (Galloquhine, part of).
230	·108	Saw mill ground.
231	·719	Public road.
232	·310	House, yard, and slopes (Galloquhine, part of).
233	2·635	Houses, gardens, yards, wood, slopes, streams, &c. (Galloquhine, part of).
234	17·872	Arable and streams.
235	24·349	Arable, slopes, old quarry, &c.
236	6·639	Wood, slope, and stream.
237	2·378	Arable and stream.
238	2·044	Public road.
239	·917	Wood and stream.
240	26·878	Arable and rough pasture.
241	3·767	Public road.
242	23·504	Arable and stream.
243	160·286	Arable, roads, streams, &c.
244	·460	Public road.
245	18·252	Arable.
246	·500	Arable, stream, and slope.
247	20·978	Arable and stream.
248	10·275	Arable and occupation road.
	12764·857	*Carried forward.*

No. on Plan.	Area in Acres.	Remarks.
	12764·857	*Brought forward.*
249	4·813	Houses, gardens, yards, &c. (village of Auchinblae, part of).
250	1·455	Public road.
251	6·717	Houses, gardens, yards, &c. (village of Auchinblae, part of).
252	8·677	Houses, gardens, yards, ornamental ground, &c. (village of Auchinblae, part of).
253	1·445	Wood and slopes.
254	5·920	Arable and slope.
255	17·729	Arable.
256	·601	Public road.
257	2·530	Public road.
258	·210	Wood.
259	·175	House, yard, and garden (Fahill).
260	45·121	Arable, road, and slope.
261	10·559	Pasture, slopes, stream, &c.
262	22·046	Arable, &c.
263	19·641	Arable, slope, &c.
264	18·433	Arable.
265	1·031	Public road.
266	36·946	Arable.
267	5·634	Arable, &c.
268	·382	Public road.
269	1·591	Houses, gardens, yards, waste, and dam (Newlands).
270	1·832	Public market road.
271	·064	House, yard, and garden (Little Newlands).
272	27·333	Arable.
273	·079	House and garden.
274	·234	House, garden, yard, and road.
275	26·043	Arable.
276	13·376	Arable and footpath.
277	29·095	Arable.
278	7·737	Public road.
279	·224	Dam.
	13082·530	*Carried forward.*

No. on Plan.	Area in Acres.	Remarks.
	13082·530	*Brought forward.*
280	1·047	Stackyard, arable, &c.
281	17·122	Arable.
282	8·732	Arable and footpath.
283	12·025	Arable and dams.
284	14·582	Arable.
285	·722	Public road.
286	1·925	Houses, garden, yards, arable, pasture, &c. (Myreside).
287	1·489	Arable.
288	16·956	Arable and slope.
289	7·546	Arable.
290	·876	Arable and road.
291	·552	Arable.
292	1·517	Houses, gardens, yards, wood, arable, &c. (Broadshed and Blackknaps).
293	·107	Pond.
294	39·448	Arable.
295	·393	Occupation road.
296	8·953	Arable.
297	·820	House, garden, yards, and road (Mosspark).
298	35·649	Arable and road.
299	·080	House, yard, and garden (Culback).
300	·072	House, yard, and garden (Culback Cottage).
301	8·162	Arable.
302	·517	Houses, yard, garden, road, and wood (Bankhead).
303	19·399	Arable, &c.
304	18·739	Arable.
305	·559	Wood and stream.
306	·731	Occupation road.
307	14·108	Arable.
308	·225	Wood.
309	·768	Wood and stream.
310	9·994	Arable.
311	19·425	Wood, streams, footpaths, slopes, &c.
312	·162	Wood.
313	19·789	Arable and old gravel pit.
314	·665	Wood.
	13366·386	*Carried forward.*

No. on Plan.	Area in Acres.	Remarks.
	13366·386	*Brought forward.*
315	·334	House, gardens, yard, arable, and road (South Law of Monboddo).
316	·076	Wood.
317	12·027	Arable.
318	10·925	Arable, footpaths, and slopes.
319	5·091	Arable and footpath.
320	·052	House, yard, and garden (Southlaw).
321	·263	House, gardens, and yard.
322	·416	Houses, garden, yards, &c. (Burnhead of Monboddo).
323	7·769	Arable.
324	7·025	Arable and streams.
325	·514	Houses, gardens, yards, and road (Law of Monboddo).
326	11·052	Arable.
327	9·386	Arable.
328	6·849	Arable.
329	6·869	Arable, dam, and slope.
330	7·821	Arable.
331	11·713	Arable.
332	18·903	Arable.
333	·780	Houses, garden, yards, road, and wood (Kinkell).
334	7·328	Arable.
335	3·663	Arable.
336	1·568	Rough pasture and road.
337	·326	House, garden, yard, and road.
338	·189	House, garden, yard, road, and ruins (South Blairs).
339	·138	House, garden, and road.
340	4·518	Arable.
341	·198	Dam.
342	1·858	Arable.
343	·773	Houses, garden, yards, waste, wood, and dam (Knockbank).
	13504·810	*Carried forward.*

No. on Plan.	Area in Acres.	Remarks.
	13504·810	*Brought forward.*
344	37·202	Arable.
345	·239	Houses, yards, and garden (Wallieston).
346	68·372	Arable.
347	1·663	Occupation road.
348	36·276	Arable.
349	7·515	Public road.
350	·830	Dam.
351	·509	Loch.
352	43·287	Arable and streams.
353	·336	Dam.
354	·155	Wood.
355	35·961	Arable.
356	1·792	Arable.
357	1·250	Wood and gravel pit.
358	·096	Waste.
359	1·658	Dam.
360	5·937	Wood and footpaths.
361	·286	Wood.
362	2·140	Occupation road.
363	·423	Wood and stream.
364	·195	Wood and stream.
365	4·758	Arable and footpath.
366	2·065	Houses, garden, yards, wood, stream, &c. (Castleton).
367	10·444	Arable and footpath.
368	17·853	Arable & public road.
369	50·817	Arable, road, waste, &c.
370	42·807	Arable and road.
371	43·548	Arable and road.
372	12·950	Arable.
373	206·092	Rough heathy pasture, road, &c.
374	4·056	Arable and trees.
375	65·872	Wood, roads, streams, &c.
376	·520	Occupation road.
377	5·636	Arable.
378	9·230	Arable.
379	·624	Wood.
380	45·531	Arable.
381	7·701	Arable and old quarry.
382	7·170	Arable and rough pasture.
383	6·701	Arable.
384	6·899	Arable.
	14302·206	*Carried forward.*

No. on Plan.	Area in Acres.	Remarks.
	14302·206	*Brought forward.*
385	7·003	Arable.
386	·102	Loch.
387	22·474	Arable, rough pasture, &c.
388	1·120	Rough pasture, whins, and road.
389	1·353	Rough pasture, road, and old quarry.
390	14·039	Arable, rough pasture, &c.
391	·100	House and garden.
392	1·411	Arable.
393	·600	Dam.
394	1·574	Arable.
395	15·855	Arable and roads.
396	8·292	Arable, road, and footpath.
397	20·690	Arable, road, and footpath.
398	2·079	Houses, gardens, yards, ponds, waste, roads, &c. (West Mondynes).
399	13·583	Arable.
400	·623	Public road.
401	8·071	Arable and footpath.
402	1·039	Arable and slope.
403	·691	Houses, gardens, and yards (Cocketty School).
404	·210	Dam.
405	·235	Houses, gardens, and yard (Cocketty).
406	21·235	Arable, ditch, &c.
407	·650	Dam.
408	12·069	Arable.
409	1·550	Old gravel pit & road.
410	16·548	Arable.
411	·174	House, gardens, & yard.
412	40·854	Arable.
413	2·527	Occupation road.
414	39·653	Arable and footpath.
415	·128	Wood.
416	·891	Wood.
417	·462	Dam.
418	1·979	Houses, yards, gardens, and waste (Mains of Mondynes).
	14562·070	*Carried forward.*

No. on Plan.	Area in Acres.	Remarks.
	14562·070	*Brought forward*
419	·424	Wood.
420	·141	House, garden, and yard.
421	38·223	Arable and road.
422	15·627	Arable.
423	36·376	River, &c. (Bervie Water).
424	13·085	Arable and stream.
425	·132	Arable and rough pasture.
426	10·174	Arable.
427	10·592	Arable and dam.
428	11·033	Arable and road.
429	1·104	Houses, garden, arable, wood, &c. (East Mondynes).
430	10·552	Arable.
431	1·709	Arable and rough pasture.
432	·069	Pasture and road.
433	10·317	Arable and streams.
434	·969	Wood, slopes, & road.
435	2·164	Houses, gardens, yards, arable, streams, &c. (Mill of Mondynes).
436	37·718	Arable and stream.
437	1·948	Pasture.
438	11·843	Arable.
439	17·328	Arable, slopes, and stream.
440	·639	Pasture and stream.
441	1·129	Rough pasture and whins.
442	2·978	Wood.
443	·189	Rough pasture.
444	7·519	Arable.
445	·917	Wood and stream.
446	3·599	Houses, gardens, yards, wood, waste, roads, &c. (Arnbarrow).
447	·202	Sheepfold.
448	1·738	Arable.
449	·144	Dam.
450	14·536	Wood and footpath.
451	5·909	Arable.
452	·532	Occupation road.
453	·176	House, yard, and garden.
	14833·805	*Carried forward.*

No. on Plan.	Area in Acres.	Remarks.
	14833·805	*Brought forward.*
454	46·411	Rough pasture, roads, &c.
455	1·593	Occupation road.
456	13·799	Arable.
457	26·037	Arable.
458	34·914	Arable, &e.
459	3·312	Rough heathy pasture.
460	43·037	Rough pasture, stream, &c.
461	13·735	Rough pasture, stream, and slope.
462	36·814	Rough pasture and slope.
463	8·562	Arable, rough pasture, stream, &c.
464	17·426	Arable, rough pasture, stream, and roads.
465	·192	Occupation road.
466	68·119	Arable, rough pasture, slopes, streams, and roads.
467	4·456	Rough pasture.
468	15·782	Public road.
469	1·749	House, garden, slope, and wood.
470	14·998	Arable and slope.
471	3·699	Wood.
472	1·402	House, garden, and yard.
473	1·778	Wood and slope.
474	·250	Dam.
475	·915	House and wood.
476	53·085	Arable and footpath.
477	1·137	House, garden, yard, road, and wood (Bows).
478	18·944	Arable, footpath, and stream.
479	29·921	Arable.
480	1·906	Wood and slope.
481	1·237	Houses, garden, road, and wood (Glensaugh).
482	39·784	Arable, road, & slope.
483	2·215	Wood.
484	9·180	Rough pasture, slope, &c.
485	10·290	River, &e. (Ferdun Water).
	15360·484	*Carried forward.*

No. on Plan.	Area in Acres.	Remarks.
	15360·484	*Brought forward.*
486	31·319	Pasture, rough pasture, slopes, &e.
487	·250	Houses, garden, yard, wood, &e. (Gateside).
488	31·433	Arable and slope.
489	29·948	Rough pasture, whins, slopes, &e.
490	5·946	Rough pasture and streams.
491	52·513	Wood, roads, slopes, &c.
492	401·434	Wood, roads, and streams.
493	1553·102	Rough heathy pasture, roads, and streams.
494	104·700	Arable and road.
495	22·220	Arable, rough pasture, and stream.
496	15·073	Arable, rough pasture, &e.
497	26·646	Arable, rough pasture, and stream.
498	10·250	Arable, &e.
499	85·943	Arable, &e.
500	·448	Houses, gardens, and yards (Mid Coullie).
501	17·045	Arable and slope.
502	5·328	Arable and slope.
503	23·680	Arable and road.
504	·165	House, yard, and garden.
505	·414	House, gardens, and yard (Cowiefield).
506	·739	Road, slope, and stream.
507	1·759	Houses, garden, yards, wood, &e. (Coullie).
508	·186	Dam.
509	35·737	Arable, slope, and old quarry.
510	1·201	Road and rough pasture.
511	42·111	Wood.
512	5·028	Arable, &c.
513	12·836	Rough heathy pasture.
514	90·662	Arable, slope, &c.
	17968·600	*Carried forward.*

No. on Plan.	Area in Acres.	Remarks.
	17968·600	*Brought forward.*
515	13·918	Arable.
516	21·846	Arable.
517	32·481	Arable.
518	46·330	Arable.
519	22·308	Arable.
520	20·728	Arable.
521	·403	Houses, yard, and garden (Easttown).
522	·138	Sheepfold.
523	·282	Houses, gardens, yard, and waste.
524	·864	Stackyard.
525	2·085	House, road, and wood.
526	·476	Houses, gardens, yards, &c. (Waukmill).
527	43·566	Arable.
528	2·116	Wood.
529	1·469	Wood.
530	25·472	Arable, &c.
531	3·802	Parish road.
532	14·244	Arable, road, slopes, stream, &c.
533	2·081	Arable, gravel pit, &c.
534	1·419	Wood and stream.
535	·134	House, yard, and garden.
536	·213	House, gardens, yard, road, &c.
537	·486	Wood.
538	2·689	Arable.
539	1·488	Pasture and slope.
540	1·271	Arable and stream.
541	3·552	Arable.
542	4·630	Houses, gardens, yards, ornamental grounds, &c. (village of Fordoun, part of).
543	1·307	Houses, gardens, yards, &c. (village of Fordoun, part of).
544	·895	House, gardens, wood, &c. (village of Auchinblae, part of).
545	·152	Dam.
	18241·445	*Carried forward.*

No. on Plan.	Area in Acres.	Remarks.
	18241·445	*Brought forward.*
545a	·955	Parish road.
546	1·370	Houses, gardens, yards, &c. (village of Auchinblae, part of).
547	1·072	Wood, slope, and arable.
548	·899	Houses, garden, yards, ornamental ground, &c. (village of Auchinblae, part of).
549	·833	Arable and stream.
550	·649	Arable and stream.
551	4·734	Arable, &c.
552	·756	Public road.
553	15·527	Arable.
554	5·029	Arable.
555	1·519	Wood and road.
556	11·548	Wood, roads, and footpath.
557	15·118	Arable.
558	22·573	Arable.
559	19·745	Arable.
560	3·765	Arable.
561	·107	Pool.
562	20·266	Arable.
563	55·523	Wood, roads, slopes, &c.
564	3·337	Parish road.
565	·568	Wood.
566	·157	House, garden, and yard (Damhead).
567	2·545	Arable, streams, and footpath.
568	10·138	Arable and stream.
569	2·486	Arable.
570	·263	Dam.
571	·744	Houses, gardens, yard, road, &c. (Pitrennie Mill).
572	4·532	Arable and stream.
573	·107	House, garden, and yard.
574	2·351	Wood.
575	·128	Arable.
576	2·412	Houses, gardens, road, yards, wood, &c. (Fordoun House).
	18453·201	*Carried forward.*

No. on Plan.	Area in Acres.	Remarks.
	18453·201	*Brought forward.*
577	31·680	Arable, &c.
578	1·488	Wood and slopes (Roman Camp).
579	·547	Dam.
580	14·193	Arable, &c.
581	11·496	Arable.
582	6·795	Arable and rough pasture.
583	2·951	Arable.
584	15·903	Arable.
585	14·670	Arable.
586	·790	Wood, shrubs, &c.
587	·347	Garden, &c.
588	1·118	Occupation road.
589	·167	Arable.
590	·424	House, gardens, yard, and wood.
591	1·265	Houses, garden, and yards (Drumsleed).
592	1·021	Wood.
593	3·641	Parish road.
594	1·681	Wood.
595	5·262	Arable.
596	1·172	Occupation road.
597	11·304	Arable.
598	2·959	Wood.
599	13·273	Wood, road, and stream.
600	12·136	Arable, &c.
601	1·557	Wood.
602	5·455	Wood.
603	·182	House, yard, and garden.
604	·286	Garden.
605	.344	Ornamental ground.
606	6·698	Ornamental ground, wood, and dovecot.
607	·265	Houses and yard.
608	·105	Waste.
609	13·575	Ornamental ground and stream.
610	10·920	Ornamental ground.
611	·248	Wood.
612	2·896	Private road.
613	7·968	Houses, gardens, yards, roads, wood, ornamental ground, &c. (Monboddo House).
	18659·983	*Carried forward.*

No. on Plan.	Area in Acres.	Remarks.
	18659·983	*Brought forward.*
614	6·750	Wood, slope, and foot-paths.
615	13·725	Ornamental ground.
616	·949	Wood and trees.
617	4·515	Ornamental ground.
618	19·443	Ornamental ground and stream.
619	·096	Wood.
620	·803	Ornamental ground.
621	20·342	Arable.
622	11·985	Arable.
623	19·707	Arable.
624	3·466	Wood and stream.
625	8·101	Arable.
626	8·268	Arable.
627	9·555	Arable, &c.
628	·663	House, gardens, yard, and road (Mossend).
629	3·126	Arable.
630	19·020	Arable and road.
631	·132	Houses, gardens, and yard (East Brownmuir).
632	·170	Houses, garden, and yard (West Brownmuir).
633	·549	Wood.
634	12·586	Arable.
635	·199	House, garden, and yard (Fisherford).
636	·705	Wood.
637	·989	Houses, garden, yard, road, &c. (Marchburn).
638	32·334	Arable.
639	6·138	Arable.
640	·203	House, garden, and yard (Crossroads).
641	·391	Wood.
642	·115	House and yard.
643	10·720	Arable.
644	·234	Curling pond.
645	41·206	Wood, road, foot-paths, &c.
646	1·318	Arable.
647	·252	Arable.
648	1·247	Garden, wood, slopes, &c.
649	35·654	Arable.
	18955·639	*Carried forward.*

No. on Plan.	Area in Acres.	Remarks.
	18955·639	*Brought forward.*
650	1·025	Arable.
651	·336	House, garden, roads, &c. (Ringwood).
652	4·597	Wood, &c.
653	·095	Wood, &c.
654	·147	Wood, &c.
655	·321	House, garden, wood, &c. (Mains of Monboddo).
656	7·358	Ornamental ground, &c.
657	4·283	Ornamental ground, &c.
658	6·686	Ornamental ground, &c.
659	·175	Ornamental ground, &c.
660	14·015	Ornamental ground.
661	·235	Occupation road.
662	11·507	Ornamental ground, &c.
663	·122	Wood.
664	·480	Ornamental ground.
665	15·800	Ornamental ground and stream.
666	·257	Garden.
667	5·706	Parish road.
668	41·762	Arable.
669	·499	Wood.
670	·453	Wood.
671	17·263	Arable.
672	·495	House, garden, yard, stream, &c. (Burnside of Balfeich).
673	23·195	Arable.
674	14·751	Ornamental ground.
675	·362	Ornamental ground.
676	1·150	Wood.
677	6·555	Arable, &c.
678	11·802	Arable, &c.
679	10·979	Arable.
680	10·201	Arable.
681	14·235	Arable, &c.
682	10·533	Arable.
683	44·595	Arable.
684	·192	House, garden, and yard.
685	3·256	Occupation road, &c.
686	4·031	Arable.
	19245·093	*Carried forward.*

No. on Plan.	Area in Acres.	Remarks.
	19245·093	*Brought forward.*
687	·393	Wood, stream, &c.
688	2·320	Houses, gardens, yards, wood, roads, &c. (Cushnie).
689	·939	Occupation road.
690	·802	Wood.
691	45·448	Arable and stream.
692	17·915	Arable.
693	20·514	Arable.
694	26·808	Arable.
695	·182	House, garden, yard, and waste.
696	19·398	Arable.
697	·204	Loch.
698	30·148	Arable.
699	1·577	Occupation road.
700	·797	Houses, gardens, and yards (Goukmuir).
701	51·719	Arable.
702	56·700	Arable.
703	·417	Wood.
704	·783	Wood.
705	·888	Arable.
706	·103	House, garden, and yard. } Claypots.
707	·175	House, garden, and yard. } Claypots.
708	15·815	Arable and footpath.
709	11·329	Arable and road.
710	10·889	Arable and roads.
711	·457	Dam.
712	31·017	Arable, &c.
713	5·970	Arable.
714	·153	Wood.
715	17·737	Arable.
716	15·460	Arable.
717	·278	Wood.
718	10·614	Arable and road.
719	5·447	Arable.
720	15·475	Turnpike road.
721	57·298	Arable.
722	·246	Rough pasture.
723	31·420	Arable.
724	15·279	Arable.
725	1·638	Houses, gardens, yards, wood, road, dam, &c. (Abbeyton).
726	36·037	Arable and stream.
	19805·882	*Carried forward.*

No. on Plan.	Area in Acres.	Remarks.
	19805·882	*Brought forward.*
727	28·722	Arable, roads, and slopes.
728	6·769	Arable and slopes.
729	27·211	Scottish North Eastern Railway.
730	5·035	Arable and slope.
731	19·416	Arable and slopes.
732	28·151	Wood and slopes.
733	21·938	Arable.
734	·789	Occupation road.
735	7·476	Arable, stream, and road.
736	2·967	Arable, stream, slopes, and road.
737	11·639	Arable, stream, and slopes.
738	1·611	Houses, gardens, yards, stream, road, &c. (Mill of Kair).
739	5·760	Arable, pasture, and slopes.
740	1·098	Public road.
741	30·861	Arable, slopes, &c.
742	19·640	Arable and stream.
743	23·522	Arable.
744	1·528	Houses, gardens, yards, and road (Pitskelly).
745	126·372	Arable, slopes, stream, &c.
745a	1·462	Arable.
746	13·783	Rough heathy pasture and trees.
747	·636	Occupation road.
748	23·949	Arable, &e.
749	3·552	Stream (Burn of Garrol).
750	13·581	Arable, slope, rough pasture, and trees.
751	3·463	Wood, stream, and slope.
752	8·331	Arable and stream.
753	1·194	Wood.
754	5·238	Arable and rough pasture.
755	·327	Occupation road.
756	21·102	Arable.
757	3·888	Occupation road.
	20276·893	*Carried forward.*

No. on Plan.	Area in Acres.	Remarks.
	20276·893	*Brought forward.*
758	3·163	Rough pasture and whins.
759	·896	Arable.
760	·285	House, garden, yard, &c. (Huntershill).
761	3·243	Arable.
762	5·771	Wood, &e.
763	18·701	Arable.
764	19·204	Arable.
765	12·950	Wood.
766	·316	Occupation road.
767	5·454	Wood.
768	7·184	Wood.
769	·266	Occupation road.
770	4·102	Wood.
771	·340	Occupation road.
772	37·245	Arable and loch.
773	3·430	Quarry, wood, slopes, &c.
774	·183	House, garden, and yard (Coventree).
775	4·645	Arable, wood, slopes, &e.
776	23·956	Slopes, wood, quarry, &e.
777	·328	Rough pasture and shingle.
778	2·985	Rough pasture and stream.
779	2·743	Arable.
780	5·040	Arable, road, and slopes.
781	1·467	Rough pasture.
782	3·652	Wood and slope.
783	·349	Shingle.
784	5·737	Rough pasture, pond, streams, &c.
785	3·121	Arable.
786	·222	House, garden, and cart track.
787	·569	Rough pasture, shingle, &c.
788	19·126	Arable.
789	·609	Houses, garden, yards, &c. (Goskiehill).
790	22·918	Arable, road, &e.
791	115·990	Wood, roads, and slope.
792	63·723	Arable.
	20676·806	*Carried forward.*

No. on Plan.	Area in Acres.	Remarks.
	20676·806	*Brought forward.*
793	4·984	Arable.
794	·414	Houses, gardens, and yard (Boghall).
795	13·869	Arable.
796	49·484	Arable.
797	14·256	Arable.
798	4·192	Rough pasture, shingle, and stream.
799	9·787	Arable and slopes.
800	16·406	Arable.
801	1·481	Wood.
802	20·893	Ornamental ground and stream.
803	·925	Pond.
804	5·157	Wood and roads.
805	1·002	House, ornamental ground, and road (Phesdo).
806	·776	Wood.
807	·237	Garden.
808	·601	Houses, yards, &c. (Home Farm).
809	1·920	House, garden, and walks.
810	5·736	Arable (ornamental).
811	·757	Wood.
812	·926	Private road.
813	·820	Houses, yards, &c. (stables).
814	1·156	Wood.
815	·826	Arable.
816	3·308	Ornamental pasture and dovecot.
817	1·394	Ornamental ground, house, garden, and road.
818	2·005	Houses, gardens, yards, grass, stream, and waste (Mill of Kincardine).
819	·165	Garden and stream.
820	·385	Wood and slope.
821	27·735	Arable and road.
822	30·189	Arable and slope.
823	35·492	Arable, rough pasture, and road.
824	54·344	Arable and road.
825	16·000	Arable.
826	35·674	Arable.
827	27·576	Arable.
	21067·678	*Carried forward.*

No. on Plan.	Area in Acres.	Remarks.
	21067·678	*Brought forward.*
828	12·882	Pasture.
829	17·450	Arable.
830	·124	Wood and pond.
831	·319	Wood.
832	·374	Wood.
833	·063	Wood.
834	·075	Wood.
835	24·490	Arable and trees.
836	·135	Wood.
837	5·510	Wood, house, &c. (North Lodge).
838	1·863	Arable and stream.
839	·149	Wood.
840	·461	Wood.
841	45·920	Arable.
842	60·551	Arable.
843	2·082	Arable, &c.
844	17·311	Arable.
845	5·170	Arable.
846	50·500	Arable.
847	·332	Houses, gardens, and yards.
848	1·169	Houses, gardens, yards, wood, &c. (Westmoston).
849	23·525	Arable.
850	149·436	Arable, rough pasture, roads, streams, &c.
851	95·466	Arable, slopes, roads, &c.
852	8·073	Public road.
853	74·161	Arable, stream, &c.
854	·699	Wood.
855	·105	House, garden, & yard.
856	·975	Houses, gardens, yards, wood, and road. (Odmoston.)
857	·683	Houses, gardens, and yards. (Odmoston.)
858	2·026	Public road.
859	3·961	Arable.
860	·499	Wood.
861	24·846	Arable.
862	·297	Pond.
863	·422	Wood, &c.
864	1·491	Houses, gardens, yards, road, &c. (Auchcairnie).
	21701·273	*Carried forward.*

No. on Plan.	Area in Acres.	Remarks.
	21701·273	*Brought forward.*
865	·438	Stackyard.
866	4·136	Arable.
867	·253	House, yard, and garden.
868	·442	Houses, gardens, and yard.
869	10·382	Arable.
870	·217	House and garden.
871	·456	Wood.
872	2·574	Wood.
873	29·092	Arable.
874	·236	House, garden, yard, and grass (Auchcairnie Croft).
875	7·659	Arable.
876	1·319	Occupation road.
877	·142	House, gardens, and yard.
878	37·211	Arable.
879	3·937	Arable.
880	·723	Houses, gardens, yards, and grass.
881	·314	House, gardens, and yard.
882	25·028	Arable.
883	·572	Houses, gardens, and yards (Cairnbeg, or Muttonhole).
884	37·540	Arable and stream.
885	40·522	Arable.
886	·208	House, gardens, yard, and stream.
887	20·200	Public road.
888	15·357	Arable.
889	1·185	Houses, gardens, yards, &c. (Meikle or West Cairnbeg, part of).
890	2·666	Houses, gardens, yards, wood, road, &c. (Meikle or West Cairnbeg, part of).
891	·419	Pond.
892	·184	House yard, and garden.
893	·805	Occupation road.
894	34·974	Arable, &c.
895	3·157	Arable.
	21983·621	*Carried forward.*

No. on Plan.	Area in Acres.	Remarks.
	21983·621	*Brought forward.*
896	34·214	Arable, slope, &c.
897	1·807	Arable, rough pasture, and stream.
898	·209	Dam.
899	5·543	Arable.
900	·222	House, garden, and yard.
901	4·769	Arable and road.
902	·917	Houses and yards (East Cairnbeg, part of).
903	·698	Occupation road.
904	1·090	Houses, gardens, yards, &c. (East Cairnbeg, part of).
905	6·929	Arable, stream, and slope.
906	85·652	Arable and streams.
907	·204	House and garden.
908	·247	House, garden, yard, and wood.
909	15·738	Arable and road.
910	1·255	Wood.
911	17·349	Arable.
912	12·316	Arable and house.
913	7·652	Wood.
914	·176	House, garden, and yard.
915	4·810	Rough heathy pasture and whins.
916	2·528	Public road.
917	40·910	Wood, rough pasture, and trees.
918	9·749	Arable.
919	·660	Wood.
920	1·254	House, garden, yard, and arable.
921	5·507	Parish road.
922	71·969	Arable, &c.
923	4·484	Wood.
924	·187	House, yard, and garden.
925	·399	Ruins, garden, and road.
926	52·127	Arable.
927	29·308	Arable.
928	7·992	Arable.
929	16·699	Arable and stream.
930	28·443	Arable.
	22457·634	*Carried forward.*

No. on Plan.	Area in Acres.	Remarks.
	22457·634	*Brought forward.*
931	5·436	Arable.
932	·156	Stream.
933	1·684	Arable.
934	·172	House, garden, and yard (Charterstones).
935	·234	Houses, gardens, and yard (Charterstones).
936	·049	House and garden (Charterstones).
937	28·995	Arable.
938	·283	Pond.
939	·829	Houses, gardens, and yard (Cairnton, part of).
940	43·088	Arable.
941	·166	Wood.
942	6·596	Arable.
943	6·650	Arable.
944	32·828	Arable.
945	·314	Wood.
946	34·412	Arable.
947	28·763	Arable.
948	17·873	Arable and road.
949	3·019	Arable.
950	1·054	Houses, gardens, yards, wood, roads, &c. (Nether Coullie).
951	7·685	Arable.
952	·113	House, garden, and yard.
953	1·132	Houses, gardens, yards, and road (Whitemyre).
954	8·613	Arable.
955	3·311	Arable.
956	6·294	Arable.
957	2·034	Arable.
958	1·976	Arable.
959	·311	Houses, gardens, and yards (Blackfordhouse).
960	12·972	Wood.
961	·267	Wood.
962	4·359	Arable.
963	6·973	Wood.
964	7·541	Arable.
965	2·360	Slope and stream.
966	38·266	Arable, stream, slope, &c.
967	·373	Wood.
968	50·317	Arable, &c.
	22825·132	*Carried forward.*

No. on Plan.	Area in Acres.	Remarks.
	22825·132	*Brought forward.*
969	14·546	Arable.
970	4·650	Wood.
971	10·467	Arable and slope.
972	2·573	Occupation road.
973	5·308	Arable and stream.
974	1·508	Houses, gardens, wood, road, &c. (Cairnton, part of).
975	49·429	Arable, streams, slope, &c.
976	1·894	Arable and streams.
977	26·542	Arable and stream.
978	31·951	Arable.
979	17·005	Arable.
980	11·184	Arable.
981	15·665	Arable.
982	16·104	Arable.
983	161·559	Arable.
984	3·729	Public road.
985	19·338	Arable and stream.
986	10·603	Arable.
987	·456	Stackyard, yard, and house (Auchinzeoch).
988	·865	Houses, gardens, yards, and wood (Auchinzeoch).
989	·566	Dam.
990	8·300	Arable.
991	1·921	Arable, stream, and slope.
992	1·591	Public road.
993	22·963	Arable.
994	4·223	Parish road.
995	63·465	Arable and stream.
996	·234	House, yard, and garden.
997	1·085	Houses, yards, roads, &c. (Mains of Fordoun).
998	1·237	Arable.
999	·402	Dam.
1000	18·463	Arable.
1001	·570	Houses, gardens, yards, sheepfold, road, wood, &c. (Brownmuir).
1002	7·010	Arable.
1003	·464	Houses, yard, and ornamental ground (House of Redhall).
	23363·002	*Carried forward.*

No. on Plan.	Area in Acres.	Remarks.
	23363·002	*Brought forward.*
1004	1·780	Ornamental ground.
1005	·329	Ornamental ground.
1006	·628	Waste, shed, &c.
1007	·242	Wood.
1008	·545	Wood and shed.
1009	·845	Occupation road.
1010	6·123	Arable.
1011	·378	Wood and road.
1012	34·358	Arable.
1013	·514	Wood.
1014	4·114	Parish road.
1015	·338	Garden and ornamental ground.
1016	·087	Garden.
1017	1·537	Wood.
1018	7·881	Arable and footpath.
1019	·163	House, garden, wood, &c.
1020	16·655	Arable.
1021	·209	Dam.
1022	2·083	Houses, yards, ornamental ground, dam, wood, &c. (Pittengardner).
1023	34·054	Arable, &c.
1024	9·987	Arable.
1025	20·656	Arable, &c.
1026	·782	House, garden, yard, and road.
1027	20·977	Arable and stream.
1028	16·248	Arable, &c.
1029	·165	Wood.
1030	24·156	Arable.
1031	15·989	Arable.
1032	7·559	Arable.
1033	5·066	Arable, &c.
1034	2·287	Arable, &c.
1035	1·097	Arable, &c.
1036	1·663	Pasture and shed (Market Stance).
1037	·328	Parish road.
1038	3·185	Arable, wood, and slope.
1039	1·200	Houses, yard, garden, arable, road, wood, &c. (Station).
1040	·413	Houses, gardens, yards, and waste.
	23607·623	*Carried forward.*

No. on Plan.	Area in Acres.	Remarks.	
	23607·623	*Brought forward.*	
1041	·289	House, wood, walk, platform, &c.	Fordoun Station.
1042	·698	Houses, gardens, yards, &c.	Fordoun Station.
1043	·911	Houses, gardens, yards, &c.	Fordoun Station.
1044	·332	Occupation road.	
1045	19·596	Arable.	
1046	29·144	Arable.	
1047	·140	Wood.	
1048	·180	Wood.	
1049	19·909	Arable and road.	
1050	20·551	Arable.	
1051	5·878	Arable.	
1052	6·374	Arable.	
1053	·132	Pond.	
1054	·576	Wood.	
1055	17·228	Arable and road.	
1056	5·571	Arable and road.	
1057	21·349	Arable, streams, and road.	
1058	·546	Wood.	
1059	1·242	Houses, yards, gardens, &c. (Balfeich).	
1060	·216	Wood.	
1061	·204	House, yard, and garden.	
1062	·227	Rough pasture, &c.	
1063	·363	Wood.	
1064	·345	House, garden, and yard.	
1065	16·315	Arable and rough pasture.	
1066	1·259	Public road.	
1067	33·325	Arable, slopes, and shingle.	
1068	20·682	Arable, slopes, shingle, &c.	
1069	13·355	Arable.	
1070	9·363	Arable and slopes.	
1071	·440	Pond.	
1072	·218	Houses and yard	Shepherdshaugh.
1073	·197	House, garden, &c.	Shepherdshaugh.
1074	·135	House and garden.	
1075	29·799	Arable, slopes, &c.	
1076	·471	Wood.	
	23885·183	*Carried forward.*	

No. on Plan.	Area in Acres.	Remarks.
	23885·183	*Brought forward.*
1077	8·553	Arable.
1078	3·925	Houses, garden, yards, woods, roads, ornamental ground, &c. (Leithfield).
1079	·955	Arable.
1080	12·376	Arable, &c.
1081	·292	Wood and footpath.
1082	·344	House, gardens, and yard (Lodge).
1083	32·802	Arable, slope, and stream.
1084	·608	Wood.
1085	·417	Houses, gardens, and yard (Roadside Cottage).
1086	·899	Wood.
1087	·294	Wood.
1088	103·582	Arable.
1089	1·360	Wood.
1090	1·434	Pasture.
1091	1·909	Wood.
1092	·281	Arable.
1093	·184	Wood.
1094	·604	Arable.
1095	1·941	Private road.
1096	1·115	Pasture.
1097	2·040	Houses, gardens, yards, arable, wood, &c. (Mains of Leithfield).
1098	1·624	Arable and shingle.
1099	·088	Wood.
1100	·280	Wood and slope.
1101	3·463	Arable.
1102	2·189	Pasture and rough pasture.
1103	·101	House, wood, and rough pasture.
1104	·155	Garden.
1105	1·145	Turnpike road.
1106	·130	Wood.
1107	16·768	Arable and slopes.
1108	38·435	Arable and slopes.
1109	6·393	Arable and slopes.
1110	·176	House, garden, and yard.
1111	·779	Wood and stream.
1112	·151	Dam.
1113	2·755	Arable and trees.
	24135·730	*Carried forward.*

No. on Plan.	Area in Acres.	Remarks.
	24135·730	*Brought forward.*
1114	1·992	Houses, gardens, yards, wood, roads, &c. (Craigmoston).
1115	·605	Arable.
1116	40·524	Arable.
1117	3·427	Wood.
1118	15·951	Arable.
1119	12·485	Arable.
1120	3·384	Wood.
1121	31·574	Arable, &c.
1122	·551	Wood.
1123	32·860	Arable.
1124	1·427	Wood.
1125	·789	Wood.
1126	74·032	Arable and trees.
1127	11·916	Wood and streams.
1128	30·526	Arable.
1129	·195	Pond.
1130	39·185	Arable and gravel pit.
1131	·487	House, garden, yard, and waste.
1132	1·882	Wood and road.
1133	·627	Castle and grounds (Kincardine Castle, remains of).
1134	·106	Garden.
1135	1·632	Arable.
1136	2·569	Houses, gardens, yards, wood, pond, slope, &c. (Castleton of Kincardine).
1137	9·890	Arable and drain.
1138	·365	Houses, gardens, and yards.
1139	6·336	Arable and streams.
1140	31·847	Arable, &c.
1141	12·089	Arable.
1142	25·904	Arable.
1143	3·336	Public road.
1144	·245	Pasture.
1145	26·897	Arable.
1146	25·354	Arable.
1147	22·465	Arable, &c.
1148	2·223	Wood and road.
1149	1·462	Wood, road, & stream.
1150	12·548	Arable.
1151	3·165	Wood and stream.
1152	4·518	Arable.
1153	10·111	Arable and stream.
	24643·211	*Carried forward.*

No. on Plan.	Area in Acres.	Remarks.
	24643·211	*Brought forward.*
1154	·490	House and yards (Inchgray, part of).
1155	·631	Occupation road.
1156	9·471	Arable and stream.
1157	4·789	Arable and stream.
1158	11·538	Arable and stream.
1159	21·623	Wood and streams.
1160	·474	House, garden, yard, and wood (Inchgray, part of).
1161	9·922	Arable and stream.
1162	6·012	Arable.
1163	·153	House, garden, and yard (Kerrfield).
1164	14·940	Arable.
1165	5·228	Arable.
1166	·127	House, garden, and yard.
1167	·155	House, garden, yard, and road.
1168	11·061	Arable.
1169	·186	House, garden, and yard.
1170	5·753	Wood, roads, &c.
1171	2·899	Arable and stream.
1172	2·541	Wood.
1173	14·579	Arable, slope, and streams.
1174	·430	Wood and slope.
1175	23·210	Wood and stream.
1176	1·584	Parish road.
1177	·803	House, gardens, and arable.
1178	10·920	Arable.
1179	·183	House, garden, and yard (Woodhead).
1180	·599	Arable, stream, and slope.
1181	·453	Wood, slope, and stream.
1182	·375	House, garden, wood, slope, and stream (West Devilly).
1183	·096	House, garden, and yard (East Devilly).
1184	·504	Garden and wood.
1185	35·034	Arable, stream, and slope.
1186	4·801	Arable.
	24844·775	*Carried forward.*

No. on Plan.	Area in Acres.	Remarks.
	24844·775	*Brought forward.*
1187	·233	Wood.
1188	35·864	Arable, slope, and stream.
1189	3·399	Parish road.
1190	16·018	Wood, house, stream, stream, slope, road, &c. (South Lodge).
1191	5·493	Arable.
1192	·374	House, gardens, and yard (Redheugh).
1193	3·707	Wood and streams.
1194	23·469	Arable and stream.
1195	31·124	Arable and stream.
1196	1·110	Occupation road.
1197	13·938	Arable.
1198	1·478	Wood.
1199	·256	House, garden, yard, &c. (Mains of Phesdo).
1200	24·238	Arable and road.
1201	1·120	Wood.
1202	·205	Houses, gardens, and yard (Bowberry).
1203	3·592	Arable.
1204	22·702	Arable, stream, and slope.
1205	2·906	Arable.
1206	32·984	Arable, stream, and slope.
1207	·701	Wood.
1208	104·188	Arable and road.
1209	30·279	Arable, road, stream, and slope.
1210	·524	Wood and stream.
1211	3·231	Public road.
1212	·306	Houses, gardens, and yards.
1213	·315	Pond.
1214	3·457	Houses, gardens, yards, wood, and grass (Pitnamoon).
1215	18·914	Arable, slope, and streams.
1216	54·110	Arable.
1217	14·062	Arable, road, and house (Little Pitnamoon).
1218	·274	Public road.
1219	8·266	Arable.
	25307·612	*Carried forward.*

No. on Plan.	Area in Acres.	Remarks.
	25307·612	*Brought forward.*
1220	18·396	Arable and stream.
1221	·238	Houses, garden, yard, and pond (Stanncry-haugh).
1222	6·112	Arable.
1223	23·635	Arable and stream.
1224	2·003	Houses, gardens, roads, yards, wood, and streams (Water-side of Phesdo).
1225	4·837	Public road.
1226	34·617	Arable and streams.
1227	·180	House and garden.
1228	·897	Wood.
1229	5·473	Wood.
1230	36·759	Arable.
1231	·938	Occupation road.
1232	1·861	Wood.
1233	·074	House, yard, and garden.
1234	6·285	Wood.
1235	15·375	Arable.
1236	3·476	Wood.
1237	3·280	Wood.
1238	3·552	Arable.
1239	6·756	Wood.
1240	1·074	Wood.
1241	·122	House and gardens.
1242	3·603	Arable.
1243	1·102	Wood.
1244	·171	Houses, yards, and garden.
1245	7·140	Arable.
1246	·167	Houses, gardens, and yard (Strath).
1247	5·075	Arable and road.
1248	4·762	Arable and road.
1249	·143	House and garden.
1250	·664	Occupation road, houses, yard, and garden (Nether Cairnbeg).
1251	10·057	Arable.
1252	75·404	Arable.
1253	10·476	Arable.
1254	·205	Houses, gardens, and yard (Burnside).
1255	8·979	Arable.
1256	16·756	Arable.
	25628·256	*Carried forward.*

No. on Plan.	Area in Acres.	Remarks.
	25628·256	*Brought forward.*
1257	·602	Houses, garden, and wood (Stoneyroo).
1258	19·854	Arable.
1259	·865	Public road.
1260	·173	House, garden, and yard.
1261	2·180	Arable.
1262	·718	Houses, garden, yards, and road (Crookie-den).
1263	13·202	Arable.
1264	·134	House, yard, and garden.
1265	·256	Public road.
1266	13·770	Arable.
1267	·873	Arable.
1268	11·860	Arable.
1269	12·702	Arable.
1270	10·701	Arable.
1271	2·261	Arable.
1272	·104	House, garden, and yard.
1273	24·821	Arable.
1274	1·843	Houses, garden, yards, wood, ornamental ground, &c. (Westerton).
1275	79·111	Arable, &c.
1276	1·920	Public road.
1277	113·845	Arable.
1278	2·016	Public road.
1279	20·284	Arable, slope, and stream.
1280	15·431	Arable, slope, and stream.
1281	·515	Houses, yards, gardens, and stream.
1282	8·652	Arable, footpath, road, trees, &c.
1283	·413	Garden.
1284	1·407	Houses, yard, roads, ornamental ground, wood, &c. (Pittarrow, part of).
1285	1·618	Arable and house.
1286	43·354	Arable.
1287	14·622	Arable, stream, and slopes.
1288	·141	Pasture.
	26048·504	*Carried forward.*

No. on Plan.	Area in Acres.	Remarks.
	26048·504	*Brought forward.*
1289	2·071	Houses, gardens, yards, &c. (Pittarrow, part of).
1290	123·761	Arable and trees.
1291	25·882	Trees, rough pasture, and furze.
1292	1·352	Arable.
1293	1·045	Wood.
1294	·633	Wood.
1295	30·476	Arable and stream.
1296	·075	Wood and stream.
1297	·179	Wood.
1298	7·610	Arable, slope, and stream.
1299	12·027	Arable.
1300	11·690	Arable, &c.
1301	·427	Wood.
1302	·186	Wood.
1303	20·068	Arable.
1304	21·011	Arable.
1305	·323	Wood.
1306	5·500	Wood.
1307	12·623	Arable.
1308	·164	House, garden, and yard (Greenbottom).
1309	1·752	Occupation road.
1310	18·303	Arable.
1311	·806	Wood.
1312	1·308	Houses, gardens, yards, road, and kennel (Middleton).
1313	1·043	Occupation road.
1314	2·337	Wood.
1315	·979	Marsh.
1316	15·925	Arable.
1317	·986	Wood and stream.
1318	16·129	Arable and stream.
1319	1·233	Wood.
1320	4·064	Wood.
1321	26·181	Arable, trees, slope, and stream.
1322	29·005	Arable, stream, slope, and meadow.
1323	9·022	Arable.
1324	13·494	Arable and streams.
1325	25·792	Arable, streams, slope, and trees.
1326	15·383	Arable and streams.
1327	4·698	Wood.
	26514·047	*Carried forward.*

No. on Plan.	Area in Acres.	Remarks.
	26514·047	*Brought forward.*
1328	3·011	Public road.
1329	20·281	Arable and streams.
1330	·998	Wood.
1331	1·786	Public road.
1332	18·370	Arable.
1333	·799	Occupation road.
1334	·306	Pond.
1335	17·503	Arable.
1336	2·944	Wood.
1337	·124	Houses, yard, and garden (Bentyerook).
1338	1·170	Arable.
1339	16·437	Arable, &c.
1340	16·663	Arable and house.
1341	17·672	Arable and trees.
1342	1·634	Wood.
1343	3·726	Wood.
1344	1·689	Public road.
1345	17·621	Arable, &c.
1346	·237	House, garden, yard, and road (Muiredge).
1347	31·874	Arable.
1348	1·713	Wood.
1349	1·269	Scattered firs, whins, and heather.
1350	12·029	Arable, stream, and road.
1351	·326	Curling pond.
1352	64·966	Wood.
1353	·045	Rough pasture.
1354	·989	Wood, stream, & slope.
1355	·141	Houses, garden, and yard.
1356	10·967	Arable, streams, and slopes.
1357	10·504	Arable, stream, and slope.
1358	14·919	Arable.
1359	1·641	Wood.
1360	23·357	Arable, stream, and slope.
1361	·130	Gardens and yard.
1362	·159	House, gardens, and yard.
1363	6·061	Arable and stream.
1364	·617	Arable, streams, and slope.
1365	19·220	Arable, streams, and slope.
	26857·945	*Carried forward.*

No. on Plan.	Area in Acres.	Remarks.	No. on Plan.	Area in Acres.	Remarks.
	26857·945	*Brought forward.*		26915·810	*Brought forward.*
1366	19·269	Arable, streams, and slopes.	1371	1·335	Drove Road (occupation).
1367	7·455	Arable, stream, and slope.	1372	3·868	Arable.
			1373	6·130	Arable.
1368	11·338	Arable, stream, and slope.	1374	·462	House, garden, yard, and road (Hairyholm).
1369	18·040	Arable, road, and streams.	1375	9·983	Arable and stream.
1370	1·763	Houses, yards, garden, wood, &c. (Coldstream).		26937·588	
	26915·810	*Carried forward.*			

RECAPITULATION.

26653·099	Land.
188·871	Public roads.
68·407	Water.
27·211	Railways.
26937·588	Total area of the Parish of Fordoun, in the County of Kincardine.

INDEX TO PLACES

IN THE

PARISH OF FORDOUN.

COUNTY OF KINCARDINE.

Name of Place.	No. of Sheet.		Descriptive Remarks.
	6-inch scale.	25·344-inch scale.	
Auchinzeoch - -	XX.	10	A farm house.
Abbeyton - -	,,	7	A farm house.
Auchtoehter - - -	XVI.	14	A farm house.
Auehinblae - - -	XX.	1	A village.
Arnbarrow - - -	XIX.	6	A farm house.
Aucheairnie - -	,,	12	A farm house.
Aueheairnie Croft - -	,,	,,	A erofter's residenee.
Balfeieh - - -	XX.	11	A farm house.
Belhangie - - -	XVI.	9	A dwelling house.
Bankhead - - -	,,	,,	A dwelling house.
Burnside - - -	XX.	13	Two small cottages.
Brownmuir - - -	,,	10	A farm house.
Bankhead - - -	,,	2	A farm house.
Burnhead of Monboddo -	,,	,,	A farm house.
Broadshed - - -	,,	,,	A farm house.
Blackknaps - - -	,,	,,	A farm house.
Baekbrae - - -	XVI.	13	Six small houses.
Burnside of Balfeieh -	XX.	6	A farm house.
Bowberry - - -	XIX.	16	A dwelling house and smithy.
Boghall - - -	,,	11	A erofter's residenee.
Bentyerook - -	XXIII.	3	A erofter's residenee.
Bogburn - - -	XVI.	13	A farm house.
Bows - - -	XIX.	7	A few houses.
Blaekfordhouse - -	XX.	9	A dwelling house.
Claypots - - -	,,	7	Two eottages.
Coursebauld - - -	XVI.	9	A farm house.
Crookieden - -	XX.	13	A farm house.
Castleton - - -	,,	3	A farm house.
Cushnie - - -	,,	7	A farm house.
Cowiehill - - -	,,	1	A dwelling house.
Craig House - -	,,	,,	A dwelling house.
Coeketty - - -	,,	3	A dwelling house.
Coeketty Sehool - -	,,	,,	A dwelling house and sehool.
Culbaek - - -	,,	2	A small dwelling house.
Culbaek Cottage - -	,,	,,	A dwelling house.
Charterstones - -	,,	9	A few houses and a smithy.
Cairnton - - -	,,	,,	A farm house.
Cowiefield - -	,,	5	A dwelling house.
Coldstream - - -	XXIII.	7	A farm house.

Name of Place.	No. of Sheet.		Descriptive Remarks.
	6-inch scale.	25·344-inch scale.	
Cairnbeg or Muttonhole -	XIX.	12	A crofter's residence.
Crossroads - - -	XX.	6	A crofter's house.
Coventree - - -	XIX.	11	A farm house.
Craigmoston - -	,,	15	A farm house.
Castleton of Kincardine -	,,	,,	A farm house.
Coullie - - -	XX.	5	A farm house.
Drumelzie - - -	,,	1	A farm house.
Den Mill (corn) - -	,,	5	
Drumsleed - - -	,,	6	A farm house.
Damhead - - -	,,	,,	A crofter's house.
Drumtochty Castle - -	XIX.	4	A mansion.
Denside - - -	XVI.	13	A farm house.
East Mondynes - -	XX.	4	A farm house.
East Cairnbeg - -	,,	9	A farm house.
East Devilly - - -	XIX.	15	A cottage.
Easttown - - -	XX.	5	A few dwelling houses.
East Brownmuir - -	,,	6	A crofter's house.
Fordoun - - -	,,	5	A village.
Fahill - - -	,,	2	A small dwelling house.
Fordoun Station - -	,,	10	A small village.
Fisherford - - -	,,	6	A crofter's house.
Fordoun House - -	,,	,,	A dwelling house.
Goukmuir - - -	,,	7	A farm house.
Galloquhine - - -	,,	1	A farm house, &c.
Glen of Drumtochty - -	XIX.	4	
Gateside - - -	,,	7	A cottage.
Glensaugh - - -	,,	,,	A farm house.
Goskiehill - -	,,	11	A farm house.
Greenbottom - -	XXIII.	3	A crofter's residence.
House of Redhall - -	XX.	10	A dwelling house.
Hairyholm - - -	XXIII.	7	A cottar's residence.
Huntershill - - -	XIX.	11	A crofter's residence.
Home Farm - - -	,,	,,	
Honeybank - - -	XVI.	13	A farm house.
Inchgray - - -	XIX.	15	A farm house.
Kinkell - - -	XX.	2	A farm house.
Knockbank - - -	,,	,,	A farm house.
King's Deer or Hunting Park	XIX.	6	A large tract of ground.
Kerrfield - - -	,,	15	A crofter's residence.
Kirkton - - -	XX.	5	A farm house.
Leithfield - - -	,,	11	A dwelling house.
Little Newlands - -	,,	2	A dwelling house.
Law of Monboddo - -	,,	,,	A farm house.
Loanhead - - -	XVI.	13	A dwelling house.
Little Pitnamoon - -	XIX.	16	A small cottage.
Landends - -	,,	15	Crofters' residences.
Mill of Mondynes - -	XX.	4	A farm house and corn and saw mills.
Mains of Drumtochty -	XVI.	13	A farm house.

Name of Place.	No. of Sheet.		Descriptive Remarks.
	6-inch scale.	25·344-inch scale.	
Mains of Leithfield - -	XX.	11	A farm house.
Mains of Mondynes - -	„	3	A farm house.
Mains of Fordoun - -	„	10	A farm house.
Mill of Kair - - -	„	7	A farm house and corn mill.
Mid Blairs - -	XVI.	14	A farm house.
Myreside - - -	XX.	2	A farm house.
Mosspark - - -	„	„	A dwelling house.
Monboddo House - -	„	6	A mansion.
Motheyholes - -	XVI.	13	A dwelling house.
Mains of Glenfarquhar -	„	„	A farm house.
Manse - - -	XX.	5	A dwelling house.
Manse - - -	„	„	A dwelling house.
Mains of Monboddo - -	„	6	A cottar's house.
Mains of Phesdo - -	XIX.	16	A crofter's residence.
Meikle or West Cairnbeg -	„	12	A farm house.
Muiredge - - -	XXIII.	3	A crofter's residence.
Marchburn - -	XX.	6	A farm house.
Muirhead - - -	XVI.	13	A dwelling house.
Mill of Kincardiue - -	XIX.	11	A farm house and corn mill.
Middleton - -	XXIII.	3	A few cottages.
Mid Coullie - - -	XX.	5	A dwelling house.
Mossend - - -	„	6	A cottar's house.
North Blairs - -	XVI.	14	A farm house.
Newlands - - -	XX.	2	A farm house.
Nether Cairnbeg - -	XIX.	16	A crofter's residence.
North Lodge - - -	„	11	A small dwelling house.
Nether Coullie - -	XX.	9	A farm house.
Odmoston - - -	XIX.	12	A farm house.
Pittarrow - - -	XX.	13	A dwelling house.
Pittengardner - -	„	10	A farm house.
Pitskelly - - -	„	7	A farm house.
Pitnamoon - -	XIX.	16	A farm house.
Pitrennie Mill - -	XX.	6	Corn and saw mills.
Phesdo - - -	XIX.	11	A mansion.
Roadside Cottage - -	XX.	„	A dwelling house.
Redheugh - - -	XIX.	15	Two cottages.
Ringwood - - -	XX.	6	A crofter's house.
Shepherdshaugh - -	„	11	A farm house.
Stoneyroo - - -	„	13	A farm house.
Spurrymuir - -	XVI.	14	A dwelling house.
South Blairs - -	XX.	2	A dwelling house.
South Law of Monboddo -	„	„	A crofter's residence.
Southlaw - - -	„	„	A dwelling house.
South Lodge - -	XIX.	15	A dwelling house.
Stanneryhaugh - -	„	6	A farm house.
Townhead - - -	XX.	5	Cottars' residences.
Tipperty - - -	XVI.	9	A farm house.
Templebank - -	XX.	1	A farm house.

Name of Place.	No. of Sheet.		Remarks.
	6-inch scale.	25·344-inch scale.	
Townhead Cottage - -	XX.	1	A dwelling house.
Tipperty School - -	XVI.	13	A dwelling house and school.
Tittlinghillock - -	,,	,,	A dwelling house.
Westerton - - -	XX.	,,	A farm house.
West Mondynes - -	,,	3	A farm house.
Wattieston - -	,,	2	A farm house.
Wardhead - - -	XVI.	13	A dwelling house.
Woodhead - - -	XIX.	15	A crofter's residence.
West Devilly - -	,,	,,	A small cottage.
West Brownmuir - -	XX.	6	A crofter's house.
Waterside of Phesdo -	XIX.	16	A farm house.
Westmoston - -	,,	12	A farm house.
Whitemyre - - -	XX.	9	A few crofters' houses.
Waulkmill - -	,,	5	A dwelling house.
Yonderfield Croft - -	XIX.	16	A crofter's residence.

LONDON :
Printed by George E. Eyre and William Spottiswoode,
Printers to the Queen's most Excellent Majesty.
For Her Majesty's Stationery Office.

25.

ORDNANCE SURVEY OF SCOTLAND.

BOOK OF REFERENCE TO THE PLAN

OF THE

PARISH OF FORDYCE,

IN THE

COUNTY OF BANFF,

CONTAINING 17430·155 ACRES.

COLONEL SIR HENRY JAMES, R.E., F.R.S., M.R.I.A., F.G.S., &c.,

SUPERINTENDENT OF THE SURVEY.

LONDON:
PRINTED BY GEORGE E. EYRE AND WILLIAM SPOTTISWOODE,
PRINTERS TO THE QUEEN'S MOST EXCELLENT MAJESTY.
FOR HER MAJESTY'S STATIONERY OFFICE.

1866.

Price Two Shillings and Sixpence.

[7142—50—3/66.

the
tely
to

ach

k.

in-

·4.

con-
uble
the

cales

W

T

T

x

uent

.

.*C.F.*
.*T.C.*
C.W.
..*Def.*
.*T.S.*

w the

ORDNANCE SURVEY OF SCOTLAND

PARISH OF FORDYCE

BANFFSHIRE

INDEX TO THE SHEETS

Published on the Scale of $\frac{1}{2500}$ or 25·344 Inches to a Mile.

Scale of this Index One Inch to a Mile.



with 1 Book of Areas at 2/6.

EXPLANATORY REMARKS.

The scale of the Parish Plans is the 1-2500th of the actual length on the ground, and is equal to 25·344 inches to a mile, which is very approximately equal to one square inch to one acre, the square of 1·0018 inch being equal to one acre.

The length of each sheet is $1\frac{1}{2}$ miles, and the width 1 mile, the area of each sheet is therefore 960 acres.

Each enclosure has a reference number to the area which is given in this Book.

The Braces (f) on the plans are to indicate that the spaces so braced are included under the same reference number.

The Altitudes in feet above the Mean Level of the Sea are written thus—31·4.

The Scale of the Plans of the County is 6 inches to a mile, and each sheet contains the same area as 16 sheets of the Parish Plans. There is therefore a double reference number to each sheet, as VI. 9., the Roman Numerals referring to the County Plans, the Arabic Figures to the Parish Plans.

The following are the characters employed on the Ordnance Plans on the Scales of 1-2500, and 6 inches to a mile :—

County Names	C	Hundreds or Wards	W
Parishes	P	Townships	T
Extra Parochial.....	E	Division of Townships	T

Antiquities ..... { ROMAN / Druidical or Saxon / Norman or Subsequent

The descriptions of the boundaries are shown by the following initials :—

Centre of Stream	*C.S.*	Centre of Fence	*C.F.*
Centre of Road	*C.R.*	Top of Cop	*T.C.*
Side of Stream or Drain ...	*S.S.* or *S.D.*	Centre of Wall	*C.W.*
Root of Hedge	*R.H.*	Defaced	*Def.*
Face of Wall.....	*F.W.*	Track of Stream.....	*T.S.*

Undefined..... *Und.*

Where a change occurs in the boundaries, the symbol [o—o] is used to show the part at which the change takes place.

N.B.—To convert Decimal Fractions of an Acre into Roods and Perches, multiply the decimal first by 4 and then by 40, preserving the same number of decimals in the product.

Examples—

			Acres.				Acres.
			633·357				527·013
			4				4
			1·428				·052
			40				40
A.	R.	P.	17·120	A.	R.	P.	2·080
633	1	17		527	0	2	

TABLE

FOR CONVERTING DECIMAL PARTS OF AN ACRE INTO ROODS AND PERCHES.

Perch.	0 Rood.	1 Rood.	2 Roods.	3 Roods.	Perch.	0 Rood.	1 Rood.	2 Roods.	3 Roods.
0	·000	·250	·500	·750	21	·131	·381	·631	·881
1	·006	·256	·506	·756	22	.137	·387	·637	·887
2	·012	·262	·512	·762	23	·144	·394	·644	·894
3	·019	·269	·519	·769	24	·150	·400	·650	·900
4	·025	·275	·525	·775	25	·156	·406	·656	·906
5	·031	·281	·531	·781	26	·162	·412	·662	·912
6	·037	·287	·537	·787	27	·169	·419	·669	·919
7	·044	·294	·544	·794	28	·175	·425	·675	·925
8	·050	·300	·550	·800	29	·181	·431	·681	·931
9	·056	·306	·556	·806	30	·187	·437	·687	·937
10	·062	·312	·562	·812	31	·194	·444	·694	·944
11	·069	·319	·569	·819	32	·200	·450	·700	·950
12	·075	·325	·575	·825	33	·206	·456	·706	·956
13	·081	·331	·581	·831	34	·212	·462	·712	·962
14	·087	·337	·587	·837	35	·219	·469	·719	·969
15	·094	·344	·594	·844	36	·225	·475	·725	·975
16	·100	·350	·600	·850	37	·231	·481	·731	·981
17	·106	·356	·606	·856	38	·237	·487	·737	·987
18	·112	·362	·612	·862	39	·244	·494	·744	·994
19	·119	·369	·619	·869	40	·250	·500	·750	1·000
20	·125	·375	·625	·875					

PARISH OF FORDYCE,

IN THE

COUNTY OF BANFF.

No. on Plan.	Area in Acres.	Remarks.	No. on Plan.	Area in Acres.	Remarks.
1	1·663	Rough pasture.	39	10·769	Arable.
2	2·066	Arable.	40	27·158	Rough pasture.
3	10·188	Rough pasture.	41	73·179	Rough pasture, &c.
4	85·393	Arable.	42	5·215	Arable.
5	·822	Houses, garden, &c.	42a	·387	Private road.
6	1·807	Private road.	43	6·784	Arable.
7	15·575	Arable.	44	3·713	Arable.
8	10·792	Arable.	45	3·634	Arable.
9	10·363	Arable.	46	7·201	Arable.
10	·010	Island (part of).	47	4·299	Arable, &c.
11	76·061	Rough pasture and road.	48	28·046	Rough pasture.
			49	23·466	Rough pasture.
12	20·960	Arable, rough pasture, &c.	49a	·222	Houses, &c.
			50	40·941	Rough pasture.
13	126·794	Rough pasture, &c.	51	34·519	Rough pasture.
13a	8·157	Rough pasture, &c.	52	10·617	Rough pasture.
14	18·440	Arable and rough pasture.	53	·556	Arable.
			54	44·836	Wood.
15	57·952	Arable, roads, &c.	54a	·523	Old gravel pits.
16	29·192	Rough pasture.	55	1·020	Public road.
17	·540	Pond (part of).	56	49·796	Arable, &c.
18	98·514	Rough pasture, &c.	57	·336	Wood.
19	·141	Houses and garden.	58	47·393	Arable.
20	40·665	Arable, &c.	59	42·270	Arable, house, &c.
21	20·983	Arable, house, &c.	60	17·661	Arable, rough pasture, &c.
22	2·461	Arable.			
23	·378	Private road.	61	5·018	Pasture, houses, &c.
24	·574	Stackyard.	62	7·780	Arable.
25	·954	Farmsteading, garden, &c.	63	8·776	Arable.
			64	1·071	Public road.
26	33·383	Arable.	65	1·441	Arable.
27	·314	Gravel pit.	66	·404	Wood.
28	36·952	Arable.	67	·489	Wood.
29	12·738	Arable.	68	·239	Mill dam.
30	·405	Mill dam.	69	2·963	Stackyards.
31	10·360	Arable, &c.	70	33·185	Arable.
32	·679	Stackyard.	71	·432	Wood.
33	2·181	Private road.	72	37·197	Arable.
34	42·096	Arable.	73	18·121	Arable.
35	·939	Rough pasture.	74	16·649	Arable.
36	11·793	Arable.	75	21·925	Arable.
37	2·004	Rough pasture.	76	1·271	Farmsteading, garden, &c.
38	2·066	Houses, rough pasture, &c.	77	·581	House, garden, &c.

No. on Plan.	Area in Acres.	Remarks.
78	·986	Arable.
79	4·819	Public road.
80	53·491	Arable, &c.
81	25·651	Arable.
82	10·225	Arable.
83	·318	Garden.
84	1·477	Farmsteading, yards, &c.
85	52·615	Arable.
86	·437	Houses, garden, &c.
87	2·354	Houses, yards, &c.
88	·794	Rough pasture.
89	·123	House, garden, &c.
90	50·389	Arable.
91	2·232	Public road.
91a	·358	Tidal water.
92	34·118	Arable.
93	4·992	Arable, &c.
93a	·349	Pool.
94	23·045	Rough pasture, &c.
94a	4·840	Sand.
95	·108	House and yard.
96	35·183	Arable.
97	·444	Private road.
98	2·134	Houses, gardens, &c.
99	7·387	Rough pasture.
100	·111	Mill dam.
101	·733	Stackyard.
102	2·628	Rough pasture.
103	·970	Public road.
104	3·223	Arable.
105	13·392	Arable.
106	27·123	Arable.
107	10·304	Arable.
108	15·153	Arable.
109	17·172	Rough pasture, &c.
110	31·478	Arable.
110a	197·733	Foreshore.
111	8·487	Arable.
112	8·512	Arable.
113	1·699	Houses, garden, &c.
114	20·817	Arable.
115	1·272	Private road.
116	·150	House and garden.
117	7·849	Arable.
118	15·284	Arable.
119	4·156	Arable.
120	10·102	Arable.
121	3·388	Arable.
122	6·657	Arable.
123	3·218	Arable.
124	·445	Private road.
125	5·103	Arable.
126	5·227	Arable, &c.
127	31·895	Rough pasture.
128	10·496	Arable.
129	5·341	Arable.
130	1·384	Private road.
131	3·320	Arable.
132	3·053	Arable.
133	5·103	Arable.
134	·458	Houses, garden, &c.
135	4·567	Arable.
136	6·285	Public road.
137	6·839	Arable.
138	3·581	Arable.
139	2·900	Arable.
140	4·174	Arable.
141	2·032	Arable.
141a	·657	Private road.
142	2·811	Arable.
143	·450	Houses, garden, &c.
144	22·645	Arable.
145	6·105	Arable.
146	40·229	Arable, &c.
147	29·312	Arable, &c.
148	1·940	Private road.
149	7·212	Arable.
150	2·621	Private road.
151	·383	House, yard, &c.
152	19·115	Arable.
153	7·092	Arable.
154	6·344	Arable.
156	2·752	Arable.
157	2·452	Arable.
158	3·689	Arable.
159	·770	Arable.
160	2·284	Arable.
161	·552	Arable, houses, and yards.
162	1·170	Arable.
163	·647	Private road.
164	5·563	Arable.
165	11·973	Arable.
166	4·369	Arable.
167	1·263	Houses, garden, &c.
168	·587	House, yard, &c.
169	1·169	Houses, garden, &c.
170	·631	Arable.
171	·445	Houses, garden, &c.
172	·400	Arable.
173	·697	Houses, garden, &c.
173a	·663	Public road.

No. on Plan.	Area in Acres.	Remarks.
174	·262	Houses, yards, and garden.
175	·540	Public road.
176	2·334	Houses, garden, &c.
177	4·054	Houses, garden, &c.
178	·449	Public road.
179	4·131	Arable.
180	2·022	Houses, garden, &c.
181	1·642	Houses, garden, &c.
182	18·335	Arable and furze.
183	·111	Wood, garden, &c.
184	2·188	Arable.
185	·920	Arable.
186	4·107	Arable and stream.
187	2·581	Houses, garden, &c.
188	·293	Arable.
188a	·213	Private road.
189	·628	Arable.
190	·502	Houses, gardens, &c.
191	·648	Houses, garden, &c.
192	·520	Houses, garden, &c.
193	1·762	Houses, garden, &c.
194	1·103	Houses, garden, &c.
195	1·051	Public roads.
196	·910	Houses, gardens, &c.
197	·210	Arable.
198	·141	Wood.
199	·560	Houses, yards, &c.
200	·261	Wood.
201	·324	House and yard.
202	·598	Public road.
203	·690	Houses, gardens, &c.
204	1·017	Public road.
205	·638	Houses, gardens, &c.
206	·593	Houses, gardens, &c.
207	·300	Public road.
208	·236	House, yards, and garden.
209	1·010	Arable.
210	2·474	Pond.
211	·500	Arable, &c.
212	·290	Houses and gardens.
213	1·427	Rough pasture and gravel pit.
214	·610	Arable.
215	·329	Houses, gardens, &c.
216	·461	Houses, gardens, &c.
217	1·884	Houses, gardens, &c.
218	·742	Public roads.
219	1·884	Houses, gardens, &c.
220	·800	Houses, gardens, &c.
221	1·118	Houses, garden, &c.
222	·098	Public road.
223	·620	Houses, gardens, &c.
224	·254	Houses and garden.
225	·108	Public road.
226	3·991	Houses, garden, &c.
227	·920	Rough pasture, &c.
228	·350	Houses, yards, &c.
229	·061	Shingle.
229a	·067	Jetty.
230	1·155	Houses, gardens, &c.
231	1·015	Public road.
232	·739	Rough pasture and houses.
232a	·185	Public road.
233	1·000	Houses, &c.
234	·232	House, shed, & yard.
235	·074	Shed and yard.
236	1·535	Houses, gardens, &c.
237	3·129	Rough pasture, &c.
238	2·734	Shingle.
239	2·631	Public road.
240	4·683	Arable.
241	·793	Rough pasture.
242	·743	Arable.
243	·875	Houses, gardens, &c.
244	2·321	Arable, rough pasture, &c.
245	·381	Houses, gardens, &c.
246	9·527	Arable.
247	11·544	Arable, &c.
248	5·844	Arable.
249	·440	Graveyard.
250	2·417	Arable, &c.
251	·160	Gardens.
252	·530	Arable.
253	2·309	Rough pasture.
254	3·367	Arable.
255	1·050	Public road.
256	15·178	Arable.
257	3·657	Arable.
258	4·389	Arable.
259	10·279	Rough pasture, &c.
260	4·621	Arable.
261	·152	House and garden.
262	5·007	Arable, &c.
263	3·185	Arable.
264	9·639	Arable, &c.
265	·532	Private road.
266	10·997	Arable.
267	33·776	Arable.
268	·150	House, garden, &c.
269	26·028	Arable.

No. on Plan.	Area in Acres.	Remarks.
270	14·438	Arable.
271	16·485	Arable.
272	14·050	Arable.
273	22·062	Arable, &c.
274	27·789	Arable, &c.
275	1·721	Private road.
276	21·830	Arable.
277	23·593	Arable.
278	20·697	Arable, &c.
279	23·319	Arable.
280	2·345	Private road.
281	21·223	Rough pasture, &c.
282	22·442	Arable.
283	·330	House, yard, &c.
283a	·370	Tidal water.
284	6·527	Wood.
285	·983	Arable.
286	115·920	Arable, &c.
287	4·364	Arable.
288	1·216	Houses, wood, &c.
289	24·807	Wood and streams.
290	·241	Garden, shed, &c.
291	14·280	Arable and stream.
292	6·706	Wood.
293	2·700	Wood.
294	·308	Houses, garden, &c.
295	9·750	Arable.
296	15·907	Arable.
297	14·254	Arable.
298	1·834	Wood.
299	1·373	Wood.
300	9·187	Arable.
301	·607	Private road.
302	4·772	Arable.
303	·700	Houses, gardens, &c.
304	7·239	Arable, &c.
305	12·699	Arable, &c.
306	22·026	Arable.
307	21·696	Public road.
308	1·236	Houses, gardens, &c.
309	·302	Stackyard.
310	16·463	Arable.
311	1·906	Arable.
312	·328	Houses, garden, &c.
313	·461	Houses, garden, &c.
314	35·828	Arable.
315	·239	Pond.
316	22·197	Arable and stream.
317	7·386	Arable.
318	7·563	Arable.
319	2·719	Arable.
320	3·039	Arable, &c.
321	7·609	Arable, &c.
322	·154	Garden.
323	·122	Stackyard.
324	·230	Houses and yards.
325	16·936	Arable.
326	2·657	Arable.
327	4·915	Arable.
328	2·659	Rough pasture, &c.
329	7·163	Arable.
330	3·253	Arable.
331	7·036	Arable.
332	6·313	Arable.
333	8·853	Arable.
334	2·485	Arable and stream.
335	2·933	Arable and stream.
336	·089	House, garden, &c.
337	2·821	Arable.
338	14·293	Arable.
339	·900	Arable.
340	3·990	Houses, offices, ornamental ground, &c.
341	4·786	Arable and rough pasture.
342	·610	Garden.
343	1·264	Orchard, garden, &c.
344	3·630	Arable, houses, &c.
345	6·951	Arable.
346	1·487	Arable.
347	12·656	Arable.
348	4·233	Arable.
349	1·143	Arable.
350	9·492	Arable.
351	·975	Houses, yards, and gardens.
352	·167	Private road.
353	90·736	Arable.
354	3·970	Public road.
355	18·978	Arable.
356	1·917	Farmsteading, yards, &c.
357	·432	Garden.
358	3·437	House, ornamental ground, &c.
359	16·873	Arable.
360	1·633	Arable, &c.
361	3·302	Arable, &c.
362	1·871	Arable.
363	·083	House, garden, &c.
364	9·554	Arable, &c.
365	·321	Houses and gardens.
366	1·681	Houses, sheds, yards, &c.

No. on Plan.	Area in Acres.	Remarks.
367	5·174	Arable.
368	1·714	Wood.
368a	1·053	Stream (part of).
369	·721	Mill dam.
370	·873	Arable.
371	27·016	Arable.
372	49·874	Arable.
373	5·240	Arable.
374	5·789	Arable.
375	15·728	Arable.
376	6·892	Arable.
377	4·986	Public road.
378	1·563	Rough pasture, furze, &c.
379	23·565	Arable.
380	·568	House, &c.
381	16·224	Arable.
382	18·146	Arable.
382a	·099	Mill dam.
383	·319	Arable and stream.
384	1·892	Wood.
385	2·041	Arable.
386	·606	Houses, &c.
387	·428	Houses, &c.
388	1·283	Orchard.
389	·325	Orchard.
390	5·462	Arable.
391	·612	Wood.
392	15·709	Arable.
393	14·091	Arable.
394	5·093	Arable.
395	16·060	Wood.
396	·742	Private road.
397	·289	Houses, garden, &c.
398	11·227	Arable.
399	3·672	Wood.
400	5·244	Arable.
401	·331	Arable.
402	·363	Houses, garden, &c.
404	3·057	Wood.
405	3·381	Public road.
406	13·062	Arable.
407	11·004	Arable and rough pasture.
408	7·751	Arable and rough pasture.
409	96·536	Arable, &c.
410	7·780	Arable.
411	4·220	Arable.
412	5·278	Arable.
413	31·653	Arable.
414	1·031	Houses, gardens, &c.
415	·933	Stackyard.
416	·250	Mill dam.
417	11·700	Arable.
418	11·794	Arable.
419	2·551	Private road.
420	9·539	Arable.
421	14·252	Arable.
422	12·960	Arable.
423	8·669	Arable.
424	1·025	Farmsteading, garden, &c.
425	3·805	Public road.
426	1·183	Arable.
427	11·068	Arable.
428	19·045	Arable.
429	·156	Houses, gardens, &c.
430	·124	Garden.
431	5·540	Arable, &c.
432	11·091	Arable.
433	·952	Wood.
434	9·566	Arable.
435	·250	Wood, &c.
436	4·316	Wood.
437	·126	Houses, garden, &c.
438	3·134	Arable.
439	1·106	Private road.
440	3·288	Wood.
441	11·435	Arable.
442	·250	Wood.
443	2·320	Garden, ornamental ground, &c.
444	1·825	House, offices, and ornamental ground.
445	2·010	Wood, &c.
446	1·194	Pasture.
447	6·033	Pasture.
448	2·202	Private road.
449	5·722	Arable.
450	13·033	Wood.
451	9·466	Arable, &c.
452	4·216	Arable and stream.
453	17·888	Arable, &c.
454	·660	Farmsteading, garden, &c.
455	·844	Stackyard.
456	1·335	Private road.
457	5·605	Arable.
458	·612	Rough pasture.
459	2·433	Arable, &c.
460	·123	Mill dam.
461	·164	Houses, garden, &c.
462	35·232	Arable.

No. on Plan.	Area in Acres.	Remarks.
463	1·015	Public road.
464	61·688	Arable.
465	14·825	Arable.
466	·750	Farmsteading, garden, &c.
467	7·584	Arable.
468	7·989	Arable.
469	5·301	Arable, wood, &c.
470	12·410	Arable, &c.
471	·438	Stackyard.
472	4·638	Wood, &c.
472a	·461	Houses, gardens, &c.
473	2·360	Arable.
474	2·132	Wood.
475	20·550	Arable.
476	13·256	Arable.
477	·755	Houses, gardens, &c.
478	11·707	Arable, &c.
479	2·778	Arable.
480	11·187	Arable and rough pasture.
481	6·122	Arable.
482	5·964	Arable, &c.
483	12·844	Arable, &c.
484	4·320	Arable, &c.
485	2·877	Arable, &c.
486	1·248	Rough pasture.
487	9·316	Arable and rough pasture.
488	7·036	Arable, &c.
489	18·000	Arable.
490	9·390	Arable.
491	2·730	Rough pasture.
492	21·548	Wood, &c.
493	5·169	Private road.
494	·649	Rough pasture.
495	13·410	Arable.
496	18·431	Arable, &c.
497	5·383	Arable.
498	·411	Farmsteading, garden, &c.
499	32·553	Arable.
500	·931	Wood.
501	13·064	Arable.
502	·461	Farmsteading.
503	·912	Private road.
504	11·534	Arable.
505	5·426	Stream.
506	·183	Farmsteading.
506a	·161	Pond.
507	1·046	Garden, &c.
508	23·401	Arable, wood, &c.
509	5·264	Ornamental ground.
510	2·107	House, offices, and ornamental ground.
511	1·203	Orchard.
512	1·154	Orchard.
513	2·165	Wood.
514	3·527	Arable and stream.
515	·461	Private road.
516	·160	House, garden, &c.
517	·451	Wood.
518	·452	Wood.
519	·263	Arable.
520	·074	House and garden.
521	3·463	Arable.
522	·434	Farmsteading.
523	40·106	Arable, &c.
524	·672	Houses, garden, &c.
525	4·711	Arable, &c.
526	1·096	Farmsteading, garden, &c.
527	·552	Houses, garden, &c.
528	91·853	Arable, &c.
529	19·111	Arable.
530	·783	Arable.
531	2·529	Wood.
532	1·513	Wood.
533	1·433	Wood.
534	3·902	Public road.
535	3·848	Rough pasture.
536	16·560	Arable.
537	16·796	Arable.
538	28·749	Arable.
539	28·481	Arable.
540	·826	Public road.
541	16·060	Arable.
542	12·511	Arable.
543	10·071	Arable.
544	2·672	Wood, &c.
545	70·095	Arable, rough pasture, &c.
546	12·050	Arable.
547	7·266	Public road.
548	18·380	Wood.
549	9·777	Arable.
550	12·786	Arable.
551	·335	Houses, garden, &c.
552	5·719	Arable, &c.
553	19·037	Arable.
554	2·818	Wood.
555	5·955	Arable, &c.
556	5·311	Arable.
557	56·273	Arable.

No. on Plan.	Area in Acres.	Remarks.	No. on Plan.	Area in Acres.	Remarks.
558	1·045	Farmstcading, garden, &c.	604	7·505	Arable.
			605	7·051	Arable and gravel pits.
559	13·086	Arable.	606	4·701	Public road.
560	11·770	Arable.	607	9·052	Arable and rough pasture.
561	13·766	Arable.			
562	14·525	Arable.	608	8·755	Arable.
563	·221	Mill dam.	609	2·843	Rough pasture.
564	·361	Farmsteading, garden, &c.	610	20·904	Arable, rough pasture, &c.
565	21·551	Arable, &c.	611	2·454	Rough pasture, &c.
566	16·479	Arable.	612	·404	Mill dam.
567	·320	Houses, garden, &c.	613	·720	Private road.
568	17·315	Arable.	614	·796	Houses and stackyards.
569	54·980	Arable.			
570	22·907	Arable.	615	13·441	Arable.
571	·659	Farmsteading.	616	1·258	Rough pasture.
572	21·256	Arable, rough pasture, &c.	617	1·755	Rough pasture and old quarry.
573	9·677	Arable.	618	5·406	Arable.
574	5·059	Arable.	619	4·151	Public road.
575	·289	House, garden, &c.	620	1·042	Rough pasture.
576	2·130	Arable, &c.	621	8·386	Arable.
577	2·443	Arable, &c.	622	·979	Farmsteading, &c.
578	33·077	Arable, rough pasture, &c.	623	·442	House, garden, &c.
			624	15·427	Arable.
579	10·382	Arable.	625	14·206	Arable.
580	23·751	Arable.	626	54·641	Arable.
581	4·277	Arable, rough pasture, &c.	627	13·000	Arable.
			628	7·749	Arable.
582	1·458	Arable.	629	12·651	Arable.
583	2·688	Arable.	630	11·163	Arable.
584	·852	Wood.	631	22·689	Arable.
585	7·108	Wood.	632	2·749	Arable.
586	2·456	Wood.	633	13·367	Arable.
587	8·430	Arable.	634	19·894	Arable.
588	27·692	Arable and rough pasture.	635	1·348	Private road.
			636	25·877	Arable.
589	·519	Private road.	637	9·288	Arable.
590	·566	Private road.	638	17·358	Arable.
591	·113	Mill dam.	639	6·397	Arable.
592	·158	Houses, gardens, &c.	639a	·581	Arable and pond.
593	·913	Farmsteading.	640	17·061	Arable.
594	·458	Pasture.	641	7·583	Wood, &c.
595	·174	Wood.	642	2·474	Private road.
596	11·644	Arable, &c.	643	·262	Houses, garden, &c.
597	11·263	Arable, &c.	644	99·109	Wood, &c.
598	6·961	Arable, &c.	645	13·014	Public road.
599	4·868	Rough pasture, &c.	646	23·813	Arable, pool, &c.
600	7·711	Arable and stream.	647	1·287	Private road.
601	17·491	Arable.	648	26·342	Arable.
602	21·276	Arable.	649	18·813	Arable.
603	27·064	Arable.	650	15·893	Arable.

No. on Plan.	Area in Acres.	Remarks.	No. on Plan.	Area in Acres.	Remarks.
651	18·266	Arable.	701	1·128	Houses, gardens, &c.
652	16·680	Arable, &c.	702	1·099	Houses, gardens, &c.
653	16·287	Arable, &c.	703	17·161	Arable, shed, &c.
654	13·974	Arable, &c.	703a	1·599	Public road.
655	1·964	Arable.	704	20·074	Arable and road.
656	1·572	Arable.	705	·079	House, garden, &c.
657	2·528	Farmsteading, garden, &c.	706	·271	Houses, gardens, &c.
			707	·381	Houses, gardens, &c.
658	6·363	Arable, &c.	708	·171	Houses, garden, &c.
659	53·335	Wood.	709	·230	Arable.
660	3·154	Private road.	710	10·125	Arable.
661	20·561	Wood, &c.	711	·067	Pond.
662	6·580	Rough pasture.	712	2·183	Arable, rough pasture, &c.
663	1·185	Farmsteading, garden, &c.	713	1·046	Rough pasture and stream.
664	26·363	Arable, &c.			
665	56·963	Arable.	714	1·477	Rough pasture.
666	10·261	Arable.	715	17·526	Arable.
667	11·785	Arable.	716	7·900	Arable.
668	16·226	Arable.	717	2·897	Arable.
669	14·485	Arable.	718	7·563	Arable.
670	18·849	Arable.	719	15·251	Arable.
671	11·856	Arable.	720	12·119	Arable.
672	·123	House, garden, &c.	721	6·167	Arable.
673	7·055	Arable, &c.	722	4·415	Arable.
674	32·481	Arable, &c.	723	297·183	Rough pasture.
675	5·649	Arable.	724	6·467	Rough pasture.
676	·208	Houses, garden, &c.	725	4·944	Arable.
677	·199	Houses, garden, &c.	726	8·663	Arable.
678	8·852	Arable, &c.	727	15·373	Arable.
679	12·080	Arable.	728	2·908	Arable.
680	21·881	Arable.	729	7·016	Arable and quarry.
681	3·211	Arable, &c.	730	14·278	Arable.
682	·199	House and yard.	731	3·929	Arable.
683	·571	Arable.	732	·582	Houses, gardens, &c.
684	·173	Houses, garden, &c.	733	2·691	Arable and stream.
685	2·260	Houses, garden, &c.	734	1·711	Houses, garden, &c.
686	·249	Houses, garden, &c.	735	·407	Mill dam.
687	·832	Houses, garden, &c.	736	1·044	Public road.
688	3·933	Stream.	737	32·208	Arable and rough pasture.
689	·872	Arable, &c.			
690	·374	Houses, garden, &c.	737a	11·008	Arable and stream.
691	·570	Houses, garden, &c.	738	24·762	Arable.
692	1·382	Arable.	739	16·851	Arable and stream.
693	·070	Garden.	740	14·709	Arable.
694	·198	Houses, &c.	741	8·684	Rough pasture.
695	·671	Graveyard.	742	12·850	Arable.
696	·618	Public roads.	743	·744	Stackyard.
697	·691	Houses, gardens, &c.	744	·752	Farmsteading.
698	·789	Houses, gardens, &c.	745	3·128	Arable.
699	·430	Houses, gardens, &c.	746	3·137	Private road.
700	·276	Public road.	747	3·477	Arable.

No. on Plan.	Area in Acres.	Remarks.	No. on Plan.	Area in Acres.	Remarks.
748	1·442	Arable.	794	17·716	Arable.
749	·492	Farmsteading, garden, &c.	795	9·490	Arable.
			796	12·943	Arable.
750	1·431	Arable.	796a	·659	Private road.
751	4·996	Arable.	797	53·012	Arable, stream, &c.
752	2·179	Arable.	798	13·383	Arable and road.
753	·337	Mill dam.	799	5·487	Arable, rough pasture, &c.
754	1·517	Arable.			
755	1·548	Private road.	800	·341	Arable, &c.
756	10·946	Arable.	801	·905	Arable.
757	1·481	Rough pasture.	802	4·210	Rough pasture.
758	13·369	Arable and stream.	803	·300	Arable.
759	15·098	Arable.	804	·200	Private road.
760	·853	Farmsteading, garden, &c.	805	·718	Farmsteading, &c.
			806	3·750	Rough pasture.
761	·221	Arable.	807	1·764	Rough pasture.
762	·653	Arable.	808	24·535	Arable, &c.
763	20·603	Arable.	809	14·810	Arable and road.
764	3·218	Rough pasture, stream, and pools.	810	10·963	Arable.
			811	3·419	Rough pasture.
765	·860	Private road.	812	3·711	Rough pasture.
766	14·406	Arable.	813	4·771	Arable.
767	2·193	Rough pasture.	814	7·362	Arable.
768	3·690	Arable.	815	4·004	Rough pasture.
769	1·674	House, garden, &c.	816	2·029	Rough pasture.
770	14·608	Wood.	817	12·715	Arable and stream.
771	16·932	Wood.	818	4·664	Public road.
771a	6·759	Arable, &c.	819	16·016	Arable.
772	18·028	Wood.	820	3·198	Arable.
773	6·954	Arable.	821	1·170	Arable.
774	5·520	Arable, &c.	822	2·108	Arable.
775	3·673	Rough pasture.	823	4·619	Arable.
776	7·885	Arable.	824	9·762	Arable.
777	14·691	Arable.	825	14·398	Arable.
778	·100	Mill dam.	826	1·064	Farmsteading, garden, &c.
779	·445	Farmsteading, garden, &c.			
			827	·329	Private road.
780	·239	Garden.	828	3·890	Arable and mill dam.
781	·170	Rough pasture.	829	·306	Farmsteading, garden, &c.
782	2·911	Arable.			
783	3·440	Public road.	830	·636	Private road.
784	27·357	Arable.	831	8·500	Arable.
785	7·284	Arable.	832	4·629	Arable.
786	14·079	Arable.	833	11·832	Arable.
787	10·515	Arable.	834	42·059	Arable.
788	23·263	Arable.	835	·211	Houses, garden, &c.
789	21·901	Arable.	836	·172	Arable.
790	·147	Private road.	837	10·508	Arable.
791	1·034	Farmsteading, garden, &c.	838	9·014	Arable.
			839	·062	Mill dam.
792	·221	Mill dam.	840	1·427	Arable and streams.
793	6·497	Arable.	841	·148	Garden.

No. on Plan.	Area in Acres.	Remarks.
842	7·503	Arable and rough pasture.
843	13·096	Arable and rough pasture.
844	10·325	Arable.
845	10·783	Arable and rough pasture.
846	24·242	Public road.
847	1·641	Rough pasture.
848	1·688	Farmsteading, garden, &c.
849	1·618	Rough pasture.
850	23·545	Arable.
851	10·323	Rough pasture.
852	2·452	Arable.
853	2·494	Arable.
854	4·913	Arable.
855	10·527	Arable.
856	·250	Houses, garden, &c.
857	2·673	Private road.
858	12·270	Arable and rough pasture.
859	·391	Farmsteading, garden, &c.
860	27·493	Arable.
861	4·212	Arable.
862	139·555	Wood.
863	·973	Private road.
864	10·454	Arable.
865	3·522	Arable.
866	15·727	Arable.
867	1·109	Rough pasture.
868	29·083	Arable.
869	9·275	Arable.
870	12·013	Arable.
871	16·483	Arable.
872	22·015	Arable.
873	·319	Private road.
874	·791	Wood.
875	6·862	Arable.
876	3·768	Arable and rough pasture.
877	13·504	Arable.
878	·090	Garden.
879	·734	Arable and rough pasture.
880	7·951	Arable and rough pasture.
881	6·658	Arable.
882	·552	Farmsteading, &c.
883	2·413	Arable, rough pasture, &c.
884	1·900	Arable and rough pasture.
885	·294	Private road.
886	8·205	Arable.
887	1·051	Private road.
888	12·883	Arable and stream.
889	4·976	Arable and stream.
890	5·492	Arable and stream.
891	14·511	Arable, rough pasture, &c.
892	·739	Arable.
893	·647	Farmsteading, garden, &c.
894	·100	Mill pond.
895	·623	Rough pasture.
896	12·455	Arable.
897	6·851	Arable, rough pasture, &c.
898	21·209	Arable, &c.
899	15·459	Arable.
901	9·392	Arable.
902	86·465	Wood.
903	3·686	Arable.
904	14·349	Arable.
905	8·924	Arable.
906	5·420	Arable.
907	7·266	Arable.
908	·916	Private road.
909	4·495	Arable and rough pasture.
910	9·511	Arable.
911	9·701	Arable.
912	·100	Mill dams.
913	7·339	Arable.
914	·249	Stackyard.
915	1·094	Houses, gardens, &c.
916	6·518	Arable.
917	1·110	Arable.
918	1·593	Arable.
919	13·000	Arable.
920	19·784	Arable.
921	7·340	Arable.
922	5·373	Arable.
923	8·196	Arable, stream, &c.
924	7·738	Arable.
925	1·963	Arable, &c.
926	·725	Farmsteading, garden, &c.
927	10·447	Arable.
928	41·504	Arable.
929	21·398	Rough pasture, furze, &c.

No. on Plan.	Area in Acres.	Remarks.
930	4·452	Arable.
931	1·628	Public road.
932	4·967	Arable.
933	·172	Houses, garden, &c.
934	4·421	Arable.
935	2·785	Arable.
936	5·166	Arable.
937	·209	Houses, garden, &c.
938	3·859	Arable.
939	3·350	Arable.
940	19·907	Arable.
941	·532	Private road.
942	·451	Farmsteading, garden, &c.
943	23·669	Arable.
944	20·993	Arable.
945	14·293	Arable.
946	1·139	Farmsteading, garden, &c.
947	12·365	Arable.
948	26·432	Arable.
949	3·391	Rough pasture.
950	4·877	Arable.
952	6·000	Arable.
953	6·284	Public road.
954	15·066	Arable.
955	58·390	Arable, stream, &c.
956	6·772	Arable.
957	14·343	Arable.
958	3·302	Rough pasture.
959	31·625	Wood, stream, &c.
960	5·815	Arable and rough pasture.
961	14·163	Rough pasture.
962	3·773	Arable.
963	·717	Farmsteading, garden, &c.
964	103·763	Arable.
965	12·165	Wood.
966	26·854	Arable.
967	8·396	Arable and gravel pit.
968	6·348	Public road.
969	14·158	Wood.
970	1·243	Rough pasture and gravel pit.
971	8·679	Arable.
972	15·360	Arable and rough pasture.
973	·565	Houses, garden, &c.
974	·265	Arable.
975	12·638	Arable.
976	11·083	Arable.
977	11·526	Arable.
978	19·469	Arable.
979	·248	Houses, garden, &c.
980	13·986	Arable and rough pasture.
981	19·837	Wood.
982	11·892	Arable.
983	7·743	Public road.
984	16·776	Arable.
985	12·564	Arable and rough pasture.
986	20·421	Arable.
987	13·319	Arable.
988	18·256	Arable.
989	10·692	Arable and stream.
990	10·715	Arable.
991	·311	Rough pasture.
992	1·896	Farmsteading, gardens, &c.
993	12·818	Arable.
994	14·370	Arable, rough pasture, &c.
995	1·667	Farmsteading, garden, &c.
996	18·305	Arable.
997	4·627	Public road.
998	12·212	Arable.
999	10·829	Arable.
1000	9·577	Arable.
1001	11·363	Arable.
1002	1·090	Private road.
1003	11·801	Arable.
1004	17·254	Arable.
1005	13·595	Arable.
1006	11·430	Rough pasture and furze.
1007	6·196	Arable.
1008	6·154	Rough pasture.
1009	10·721	Arable.
1010	18·062	Arable.
1011	6·069	Arable.
1012	13·667	Arable.
1013	10·511	Arable.
1014	7·065	Arable.
1015	2·787	Rough pasture and stream.
1016	4·714	Arable.
1017	15·904	Arable.
1018	13·775	Arable, &c.
1019	2·842	Arable, rough pasture, &c.

No. on Plan.	Area in Acres.	Remarks.
1020	11·108	Arable, rough pasture, &c.
1021	10·182	Arable.
1022	5·968	Arable.
1023	1·871	Arable and rough pasture.
1024	11·070	Arable.
1025	4·863	Arable.
1026	·131	Mill dam.
1027	68·450	Arable, rough pasture, &c.
1028	6·687	Arable, rough pasture, &c.
1029	·161	Houses, garden, &c.
1030	16·881	Arable.
1031	2·761	Rough pasture.
1032	2·118	Arable, &c.
1033	7·254	Arable and rough pasture.
1034	·753	Houses, garden, &c.
1035	·148	Houses, garden, &c.
1036	·930	Farmsteading, garden, &c.
1037	14·228	Arable.
1038	5·782	Arable.
1039	5·618	Arable.
1040	36·265	Arable.
1041	10·256	Rough pasture.
1042	6·347	Arable.
1043	3·788	Arable and rough pasture.
1044	2·214	Arable.
1045	5·681	Rough pasture.
1046	·400	Houses, garden, &c.
1047	1·882	Arable.
1048	1·132	Public road.
1049	4·255	Arable.
1050	4·220	Arable.
1051	4·222	Arable.
1052	4·041	Arable.
1053	3·924	Arable.
1054	1·890	Rough pasture.
1055	1·679	Rough pasture.
1056	·208	Houses, garden, &c.
1057	40·374	Wood.
1058	13·515	Arable.
1059	19·842	Arable, &c.
1060	8·494	Arable.
1061	·384	House, garden, &c.
1062	12·593	Arable.
1063	20·230	Arable, &c.
1064	3·299	Arable.
1065	13·134	Arable and rough pasture.
1066	1·777	Rough pasture and gravel pit.
1067	31·420	Arable.
1068	67·526	Arable and stream.
1069	9·300	Arable.
1070	4·455	Public road.
1071	10·046	Arable.
1072	·938	Private road.
1073	7·934	Arable.
1074	·330	Mill dam.
1075	1·109	Rough pasture, &c.
1076	·260	Mill pond.
1077	1·547	Farmsteading, &c.
1078	·133	Wood.
1079	1·236	House, garden, and ornamental ground.
1080	13·914	Arable.
1081	13·984	Arable.
1082	·361	Houses, garden, &c.
1083	·353	Stackyard.
1084	1·248	Houses, garden, &c.
1085	2·017	Arable.
1086	24·089	Arable and rough pasture.
1087	10·863	Arable.
1088	·761	Public road.
1089	33·827	Great North of Scotland Railway.
1090	·524	Arable.
1091	5·132	Arable and rough pasture.
1092	1·243	Rough pasture.
1093	2·132	Rough pasture.
1094	5·899	Arable, &c.
1095	16·288	Arable, &c.
1096	1·472	Farmsteading, garden, &c.
1097	3·646	Arable and rough pasture.
1098	7·712	Arable, &c.
1099	·223	Arable.
1100	1·093	Arable.
1101	·303	House, garden, &c.
1102	·117	Pond.
1103	2·842	Rough pasture.
1104	53·190	Arable.
1105	2·169	Rough pasture.
1106	9·670	Arable, rough pasture, &c.
1107	·149	House, garden, &c.

No. on Plan.	Area in Acres.	Remarks.
1108	·356	Houses, gardens, &c.
1109	·397	Houses, garden, &c.
1110	89·897	Arable, rough pasture, &c,
1111	24·842	Arable, rough pasture, &c.
1112	2·461	Houses, garden, &c.
1113	1·281	Houses, garden, &c.
1114	2·371	Arable, &c.
1115	·157	Mill dam.
1116	1·596	Rough pasture, &c.
1117	94·504	Arable, rough pasture, &c.
1118	2·502	Arable.
1119	7·896	Arable and rough pasture.
1120	31·824	Arable, &c.
1121	1·160	Houses, gardens, &c.
1122	2·324	Private road.
1123	45·319	Arable.
1124	14·502	Arable.
1125	6·576	Wood.
1126	10·581	Arable.
1127	11·438	Arable, &c.
1128	·428	Wood.
1129	·439	Private road,
1130	·966	Farmsteading, garden, &c.
1131	·177	Mill dam.
1132	·460	Houses, garden, &c.
1133	28·849	Wood.
1134	1·859	Rough pasture.
1135	25·476	Arable.
1136	19·171	Arable and stream.
1137	11·034	Arable.
1138	11·618	Arable.
1139	11·630	Arable, stream, &c.
1140	16·868	Arable, &c.
1141	·362	House, &c.
1142	14·189	Arable.
1143	6·415	Arable.
1144	9·257	Rough pasture, &c.
1145	1·639	Rough pasture.
1146	3·161	Rough pasture, &c.
1147	17·628	Arable, &c.
1148	10·843	Arable, &c.
1149	6·697	Arable, &c.
1150	1·857	Arable.
1151	·642	Houses, gardens, &c.
1152	3·632	Rough pasture.
1153	8·226	Arable, &c.
1154	24·757	Arable.
1155	17·222	Arable.
1156	·119	House, garden, &c.
1157	3·979	Arable.
1158	·251	Private road.
1159	9·053	Arable.
1160	·684	Stackyard, &c.
1161	·380	Farmsteading.
1162	·120	Arable and trees.
1163	·321	Garden, &c.
1164	1·713	Arable, &c.
1165	2·496	Arable.
1166	5·077	Arable and pool.
1167	6·559	Rough pasture, &c.
1168	8·129	Arable, rough pasture, &c.
1169	29·593	Arable.
1170	·211	Marsh and pool.
1171	3·542	Rough pasture, &c.
1172	1·545	Arable.
1173	·608	Stackyard.
1174	·363	Farmsteading, garden, &c.
1175	22·412	Arable.
1176	1·171	Private road.
1177	9·990	Arable.
1178	1·999	Rough pasture.
1179	1·560	Rough pasture.
1180	349·473	Wood, &c.
1181	·450	Mill dam.
1181a	·344	Rough pasture.
1182	3·419	Arable.
1183	1·126	Rough pasture.
1183a	·961	Private road.
1184	·571	Houses, &c.
1185	4·459	Arable.
1186	45·438	Arable, &c.
1187	·464	Farmsteading, garden, &c.
1188	1·577	Private road.
1189	4·241	Public road.
1190	32·792	Arable.
1191	12·263	Arable, &c.
1192	8·599	Arable, &c.
1193	8·162	Arable, &c.
1194	10·601	Arable.
1194a	·110	Marsh.
1195	·897	Arable.
1196	4·631	Arable.
1197	4·763	Arable.
1198	·801	Farmsteading, garden, &c.
1199	19·954	Arable, &c.

No. on Plan.	Area in Acres.	Remarks.	No. on Plan.	Area in Acres.	Remarks.
1200	33·553	Arable, &c.	1245	·253	Stackyard.
1201	1·602	Rough pasture.	1246	1·984	Arable.
1202	3·310	Arable.	1247	·110	Mill dam.
1203	4·708	Arable.	1248	2·355	Arable.
1204	·107	Mill dam.	1249	·730	Houses, gardens, &c.
1205	1·642	Farmsteading, garden, &c.	1250	6·189	Arable.
			1251	11·497	Arable.
1206	10·926	Arable, &c.	1252	·119	Mill dam.
1207	12·374	Arable.	1253	·959	Stackyard, gravel pits, &c.
1208	22·250	Arable.			
1209	14·681	Arable, rough pasture, &c.	1254	1·036	Farmsteading, garden, &c.
1210	16·927	Arable.	1255	12·771	Arable.
1211	9·656	Burn of Boyne (part of).	1256	30·299	Arable.
			1257	·424	Farmsteading, garden, &c.
1212	9·290	Arable, &c.			
1213	9·283	Arable.	1258	·420	Stackyard.
1214	6·789	Arable.	1259	1·908	Arable and rough pasture.
1215	7·298	Arable.			
1216	2·571	Rough pasture.	1260	6·262	Arable.
1217	1·230	Farmsteading, garden, &c.	1261	3·417	Private road, &c.
			1262	5·332	Arable.
1218	·160	Arable.	1263	3·300	Arable.
1219	·353	Arable.	1264	8·534	Arable.
1220	20·455	Arable.	1265	·696	Private road.
1221	3·461	Arable.	1266	9·955	Arable and stream.
1222	1·307	Rough pasture.	1267	3·342	Arable.
1223	9·369	Arable, rough pasture, &c.	1268	8·268	Arable.
			1269	8·507	Arable, &c.
1224	·267	Private road.	1270	4·881	Arable.
1225	99·727	Wood.	1271	2·020	Rough pasture and furze.
1226	8·892	Rough pasture.			
1227	46·179	Arable, &c.	1272	8·719	Arable.
1228	3·320	Wood.	1272a	·212	Houses, garden, &c.
1229	6·211	Rough pasture, &c.	1273	·371	Houses, &c.
1230	8·575	Arable.	1274	18·520	Arable.
1231	2·287	Wood.	1275	4·619	Arable, houses, &c.
1232	11·982	Arable.	1276	9·138	Arable.
1233	11·807	Arable.	1277	·905	Farmsteading.
1234	13·488	Arable, &c.	1278	11·735	Arable, &c.
1235	12·523	Arable, &c.	1279	22·835	Arable.
1236	·337	Houses, garden, &c.	1280	·281	House, garden, &c.
1237	1·558	Rough pasture.	1281	13·512	Arable, &c.
1237a	·207	Houses, &c.	1282	·789	Houses, garden, &c.
1238	19·869	Arable, &c.	1283	·541	House, garden, &c.
1239	13·736	Arable.	1284	14·093	Wood.
1240	·296	Farmsteading.	1285	·589	Private road.
1241	2·652	Arable.	1286	6·732	Arable.
1242	4·188	Arable.	1287	·431	Farmsteading, garden, &c.
1243	29·063	Arable, rough pasture, &c.	1288	18·036	Arable.
1244	2·948	Rough pasture, &c.	1289	4·781	Rough pasture.

No. on Plan.	Area in Acres.	Remarks.
1290	24·419	Arable and rough pasture.
1291	8·541	Arable.
1292	18·242	Arable.
1293	13·915	Arable.
1294	2·562	Rough pasture.
1295	7·261	Wood.
1296	7·676	Arable.
1297	8·042	Arable.
1298	·220	House and garden.
1299	4·406	Arable.
1300	10·516	Arable.
1301	1·759	Rough pasture.
1302	9·996	Arable, rough pasture, &c.
1303	12·575	Arable.
1304	8·549	Arable.
1305	1·168	Houses, garden, &c.
1306	·625	Private road, &c.
1307	26·070	Wood.
1308	6·132	Arable, &c.
1309	13·334	Arable, &c.
1310	11·315	Arable, &c.
1311	·100	Mill dam.
1312	11·635	Arable, &c.
1313	·543	Stackyard.
1314	1·460	Houses, garden, &c.
1315	7·359	Arable.
1316	1·534	Rough pasture.
1317	20·414	Arable.
1318	7·845	Wood.
1319	13·994	Arable, &c.
1320	8·474	Arable, &c.
1321	·211	Houses, garden, &c.
1322	6·697	Arable, &c.
1323	1·918	Private road.
1324	·258	Pond.
1325	3·082	Rough pasture.
1326	6·719	Arable, &c.
1326a	2·674	Arable.
1327	4·613	Rough pasture.
1328	·430	Houses, garden, &c.
1329	1·274	Arable, &c.
1330	8·036	Arable, &c.
1331	·241	Houses, garden, &c.
1332	4·683	Arable.
1333	17·129	Arable, &c.
1334	8·910	Arable.
1335	8·860	Arable.
1336	11·084	Arable.
1337	8·870	Arable.
1338	6·575	Arable.
1339	29·930	Arable.
1340	10·002	Arable, &c.
1341	1·600	Farmsteadings, gardens, &c.
1342	·357	Garden, &c.
1343	3·098	Arable.
1344	5·802	Arable.
1345	·523	Private road.
1346	9·989	Arable, &c.
1347	20·364	Arable.
1348	2·074	Private road.
1349	9·260	Arable.
1350	6·914	Arable.
1351	15·484	Arable and rough pasture.
1352	2·280	Arable and rough pasture.
1353	14·897	Arable and rough pasture.
1354	10·784	Arable, &c.
1355	5·178	Arable, &c.
1356	·732	House, garden, &c.
1357	7·925	Arable and rough pasture.
1358	72·460	Rough pasture.
1359	2·879	Arable and rough pasture.
1360	2·855	Arable.
1361	7·685	Arable and rough pasture.
1362	·967	Farmsteading, garden, &c.
1363	4·652	Arable.
1364	2·044	Farmsteading, garden, &c.
1365	5·599	Rough pasture.
1366	8·707	Arable.
1367	3·805	Arable, &c.
1368	·609	Farmsteading, &c.
1369	·653	Arable.
1370	·188	Mill dams.
1371	2·857	Rough pasture.
1372	5·485	Public road.
1373	8·726	Arable.
1374	5·145	Rough pasture.
1375	3·531	Arable.
1376	5·206	Arable, &c.
1377	7·095	Arable, &c.
1378	4·161	Arable.
1379	1·180	Rough pasture.
1380	2·511	Arable.
1381	5·489	Arable and rough pasture.

No. on Plan.	Area in Acres.	Remarks.
1382	3·665	Rough pasture, &c.
1383	2·737	Arable, &c.
1384	3·330	Rough pasture, &c.
1385	·240	Mill dam.
1386	42·307	Arable, rough pasture, &c.
1387	·940	Farmsteading, garden, &c.
1388	10·471	Arable.
1389	11·875	Arable, &c.
1390	4·162	Wood.
1391	13·598	Arable.
1392	8·570	Rough pasture, &c.
1393	1·499	Wood.
1394	42·781	Arable, rough pasture, &c.
1395	27·101	Wood.
1396	9·934	Arable and rough pasture.
1397	7·661	Arable.
1398	5·289	Rough pasture.
1399	·415	Private road.
1400	21·571	Wood.
1401	·959	Private road.
1402	23·857	Wood.
1403	1·008	Private road.
1404	32·259	Arable and rough pasture.
1405	33·712	Arable, &c.
1406	6·570	Arable, &c.
1407	1·719	Wood.
1408	·752	Private road.
1409	15·310	Wood.
1410	2·316	Rough pasture.
1411	12·712	Arable, &c.
1412	6·243	Arable, &c.
1413	6·994	Arable, &c.
1414	1·895	Farmsteading, garden, &c.
1415	13·564	Arable and rough pasture.
1416	13·775	Arable and rough pasture.
1417	11·322	Arable.
1418	8·704	Wood.
1419	10·443	Rough pasture & furze.
1420	2·139	Arable.
1421	6·877	Arable.
1422	1·202	Arable, &c.
1423	12·710	Arable, &c.
1424	·422	Farmsteading, garden, &c.
1425	5·098	Arable.
1426	10·978	Arable, &c.
1427	74·306	Wood.
1428	7·877	Arable, &c.
1429	2·810	Arable.
1430	8·808	Arable.
1431	·350	Farmsteading, garden, &c.
1432	6·023	Arable, &c.
1433	5·011	Arable.
1434	1·024	Arable.
1435	2·594	Arable.
1436	·184	Farmsteading, garden, &c.
1437	7·154	Arable.
1438	8·850	Arable, rough pasture, &c.
1439	6·628	Arable.
1440	3·607	Arable.
1441	12·435	Arable and rough pasture.
1442	13·230	Arable.
1443	4·930	Arable, &c.
1444	41·605	Arable, &c.
1444a	·497	Rough pasture, &c.
1445	·285	Mill dam.
1446	·822	Arable, &c.
1447	3·650	Arable.
1448	10·853	Arable and rough pasture.
1449	3·050	Rough pasture.
1450	11·423	Arable.
1451	·174	Mill dam.
1452	1·137	Houses, gardens, &c.
1453	1·403	Arable.
1454	3·125	Houses, gardens, &c.
1455	4·284	Public road.
1456	22·259	Arable.
1457	57·516	Arable and road.
1458	·304	Stackyard.
1459	·369	Farmsteading, garden, &c.
1460	1·309	Arable.
1461	88·661	Arable.
1462	2·665	Rough pasture.
1463	33·627	Arable.
1464	1·410	Farmsteading.
1465	1·539	Arable.
1466	15·414	Arable.
1467	3·426	Rough pasture,
1468	8·615	Arable.
1469	8·890	Arable.

No. on Plan.	Area in Acres.	Remarks.	No. on Plan.	Area in Acres.	Remarks.
1470	·240	Farmsteading, garden, &c.	1517	8·732	Arable.
			1518	10·124	Arable.
1471	11·895	Arable.	1519	·891	Farmsteading, &c.
1472	36·389	Wood.	1520	·278	Private road.
1473	4·471	Rough pasture, &c.	1521	15·926	Arable.
1474	3·834	Arable, &c.	1522	12·887	Public road.
1475	4·470	Rough pasture.	1523	23·805	Arable.
1476	5·023	Rough pasture.	1524	17·076	Arable.
1477	8·159	Rough pasture.	1525	·503	Arable.
1478	2·017	Arable.	1526	·090	Pond.
1479	8·038	Arable and rough pasture.	1527	·388	Private roads.
			1528	1·022	Rough pasture, &c.
1480	1·794	Arable.	1529	·553	Farmsteading, garden, &c.
1481	7·181	Arable, &c.			
1482	6·889	Arable, &c.	1530	·644	Arable, &c.
1483	5·788	Arable.	1531	32·250	Arable.
1484	·100	Mill dam.	1532	5·373	Arable.
1485	·521	Houses, garden, &c.	1533	·097	Mill dam.
1486	7·673	Arable and rough pasture.	1534	5·285	Arable.
			1535	15·104	Arable.
1487	2·691	Public road.	1536	10·021	Arable.
1488	·454	Houses, garden, &c.	1537	4·773	Arable.
1489	23·360	Arable, &c.	1538	3·582	Arable.
1490	·868	Rough pasture.	1539	5·551	Arable.
1491	·406	Houses, gardens, &c.	1540	·648	Arable.
1492	13·293	Arable.	1541	2·514	Private road.
1493	6·419	Rough pasture.	1542	18·390	Arable.
1494	8·194	Arable.	1543	23·629	Arable.
1495	7·723	Arable.	1544	14·522	Arable.
1496	14·555	Arable.	1545	·152	Mill dam.
1497	12·136	Arable.	1546	·992	Arable.
1498	6·222	Arable.	1547	·703	Arable.
1499	1·026	Arable.	1548	·501	Farmsteading, &c.
1500	7·013	Rough pasture.	1549	·559	Stackyard.
1501	3·647	Rough pasture.	1550	3·996	Rough pasture.
1502	6·700	Rough pasture.	1551	30·572	Arable.
1503	3·033	Arable.	1552	19·208	Arable.
1504	8·103	Arable.	1553	4·734	Rough pasture.
1505	9·645	Arable.	1554	13·268	Arable.
1506	1·620	Arable.	1555	2·908	Private road.
1507	36·930	Rough pasture.	1556	15·286	Arable.
1508	4·410	Rough pasture.	1557	6·729	Arable.
1509	13·216	Arable.	1558	1·447	Rough pasture.
1510	3·897	Arable.	1559	2·285	Rough pasture.
1511	4·470	Arable.	1560	·100	Mill dam.
1512	·475	Farmsteading, garden, &c.	1561	·419	Rough pasture.
			1562	1·294	Farmsteading, garden, &c.
1513	24·371	Wood.			
1514	6·857	Arable.	1563	3·568	Arable.
1515	1·039	Houses, garden, and ornamental ground.	1564	2·073	Rough pasture.
			1565	24·515	Arable.
1516	·842	Rough pasture.	1566	52·914	Wood.

No. on Plan.	Area in Acres.	Remarks.
1567	1·914	Private road.
1568	5·368	Arable.
1569	·340	House and garden.
1570	11·098	Arable.
1571	1·594	Rough pasture.
1572	10·838	Arable, &c.
1573	10·489	Arable, &c.
1574	11·015	Arable.
1575	13·824	Arable.
1576	83·397	Arable, rough pasture, &c.
1577	11·012	Arable.
1577a	13·569	Arable.
1578	7·828	Arable, &c.
1579	3·023	Rough pasture.
1580	1·291	Mill dam.
1581	1·783	Arable.
1582	2·151	Rough pasture.
1583	20·356	Arable.
1584	10·437	Arable.
1585	·728	Farmsteading, garden, &c.
1586	·642	Stackyard.
1587	2·114	Public road.
1588	104·524	Arable.
1589	6·279	Arable.
1590	8·807	Arable.
1591	·586	Farmsteading, &c.
1592	10·230	Arable, &c.
1593	·830	Farmsteading, &c.
1594	3·816	Arable.
1595	3·694	Rough pasture.
1596	3·222	Rough pasture, &c.
1597	1·586	Arable.
1598	9·928	Arable.
1599	12·482	Arable.
1600	4·870	Arable.
1601	4·789	Arable.
1602	2·961	Arable.
1603	14·678	Arable.
1603a	3·551	Arable.
1604	184·221	Rough pasture.
1605	6·097	Arable.
1606	6·424	Arable.
1607	7·931	Arable.
1608	7·510	Arable.
1609	·113	House and garden.
1610	11·884	Arable and rough pasture.
1611	10·964	Arable.
1612	1·009	Farmsteading, garden, &c.
1613	·094	Mill dam.
1614	·212	Private road.
1615	9·290	Arable.
1616	22·960	Rough pasture.
1617	·340	Houses and yards.
1618	5·994	Arable.
1619	4·453	Arable.
1620	16·133	Rough pasture, &c.
1621	·539	Arable, &c.
1622	6·407	Arable, &c.
1623	21·902	Arable.
1624	·460	House, garden, &c.
1625	12·732	Arable.
1626	11·920	Arable.
1627	1·805	Wood.
1628	27·441	Arable.
1629	4·568	Arable.
1630	12·075	Arable.
1631	·488	Mill dam.
1632	2·368	Farmsteading, garden, &c.
1633	14·172	Arable.
1634	9·314	Arable, &c.
1635	6·227	Arable.
1636	1·081	Wood.
1637	1·912	Rough pasture.
1638	4·539	Public road.
1639	·997	Private road.
1640	10·902	Arable, &c.
1641	5·727	Arable.
1642	16·571	Arable.
1643	1·507	Farmsteading, garden, &c.
1644	14·267	Arable, &c.
1645	1·435	Arable.
1646	41·283	Wood.
1647	·119	Mill pond.
1648	1·527	Arable.
1649	1·206	Farmsteading, garden, &c.
1650	3·124	Arable.
1651	3·303	Arable.
1652	9·333	Arable.
1653	7·249	Arable.
1654	5·198	Arable.
1655	12·233	Arable and rough pasture.
1656	13·976	Arable.
1657	4·897	Arable.
1658	7·685	Arable.
1659	10·717	Arable.
1660	8·076	Arable.

No. on Plan.	Area in Acres.	Remarks.	No. on Plan.	Area in Acres.	Remarks.
1661	24·253	Arable, &c.	1703	·170	Mill dam.
1662	7·392	Rough pasture.	1704	·430	Stackyard.
1663	12·818	Arable.	1705	22·689	Arable, &c.
1664	2·131	Arable.	1706	21·848	Arable, &c.
1665	25·027	Arable.	1707	19·729	Arable, &c.
1666	6·156	Rough pasture, &c.	1708	4·211	Arable.
1667	34·618	Arable and rough pasture.	1709	·762	Stackyard.
			1710	1·140	Public road.
1668	22·960	Arable.	1710a	·554	Private road.
1669	66·478	Wood.	1711	·762	Farmsteading, garden, &c.
1670	1·632	Arable.			
1671	·079	Mill dam.	1712	21·959	Arable.
1672	8·667	Rough pasture and furze.	1713	1·931	Public road.
			1714	13·146	Arable.
1673	19·541	Rough pasture and furze.	1715	28·879	Rough pasture, &c.
			1716	·505	Private road.
1674	1·647	Arable.	1717	6·509	Arable and rough pasture.
1675	2·163	Rough pasture, furze, &c.	1718	14·877	Arable and rough pasture.
1676	6·053	Arable.			
1677	1·132	Wood.	1719	7·289	Arable.
1678	1·152	Farmsteading, garden, &c.	1720	28·537	Arable.
			1721	36·640	Arable.
1679	1·407	Stackyard.	1721a	·192	Houses, yard, &c.
1680	·102	Mill dam.	1722	·142	Wood.
1681	1·325	Rough pasture.	1723	18·520	Arable, &c.
1682	16·468	Arable, &c.	1724	9·722	Arable.
1683	9·067	Rough pasture and furze.	1725	4·134	Rough pasture and stream.
1684	11·752	Arable.	1726	7·215	Arable, &c.
1685	18·191	Arable.	1727	1·949	Arable.
1686	3·745	Rough pasture.	1728	2·147	Arable and rough pasture.
1687	1·257	Private road.			
1688	2·283	Rough pasture and furze.	1729	1·607	Rough pasture.
			1730	1·411	Arable.
1689	8·071	Arable.	1731	·120	Mill dam.
1689a	·701	Rough pasture and furze.	1732	·432	Stackyard and garden.
			1733	·972	Arable.
1690	10·649	Arable.	1734	7·240	Arable, &c.
1691	7·521	Wood.	1735	4·329	Arable.
1692	61·902	Rough pasture.	1736	5·072	Arable.
1693	2·891	Arable.	1737	5·166	Arable and rough pasture.
1694	·220	House, gardens, &c.			
1695	5·862	Arable.	1738	3·320	Arable.
1696	14·214	Arable, &c.	1739	1·675	Rough pasture.
1697	16·805	Arable.	1740	5·439	Arable.
1698	17·717	Arable, &c.	1741	5·506	Arable, &c.
1699	19·728	Arable, &c.	1742	2·385	Arable.
1700	33·800	Arable, old quarry, &c.	1743	5·461	Arable.
			1744	·226	Houses, garden, &c.
1701	14·674	Arable and streams.	1745	10·150	Arable, &c.
1702	19·160	Arable and stream.	1746	4·775	Arable.

No. on Plan.	Area in Acres.	Remarks.
1747	·502	Farmsteading, garden, &c.
1748	·790	Arable and rough pasture.
1749	12·582	Arable and stream.
1750	4·609	Arable, &c.
1750a	2·879	Public road.
1751	·200	Houses, garden, &c.
1752	250·817	Rough pasture, &c.
	17430·155	

RECAPITULATION.

Area in Acres.	Remarks.
16953·142	Land.
34·116	Water.
210·609	Public roads.
33·827	Railways.
·728	Tidal water.
197·733	Foreshore.
17430·155	Total area of the Parish of Fordyce, in the County of Banff.
54·950	Area of that part of the Parish within the Royalty Boundary of Cullen.

INDEX TO PLACES

IN THE

PARISH OF FORDYCE.

COUNTY OF BANFF.

Name of Place.	No. of Sheet.		Descriptive Remarks.
	6-inch scale.	25·344-inch scale.	
Arnbath - - -	III.	8	A farmsteading.
Auchanachic - -	X.	1	A farmsteading.
Auchip - - - -	IX.	3	A farmsteading.
Auchmillie - - -	III.	16	A farmsteading.
Auchmore - - -	"	12	A farmsteading.
Badenspinkcroft - -	IX.	8	A dwelling house.
Badentoul - - -	"	3	A farmhouse.
Badichinks - - -	"	10	Two farmsteadings.
Badichinkscroft - -	"	"	A farmsteading.
Baley - - -	X.	1	A farmsteading.
Barnyards of Badenyouches -	IX.	14	A farmsteading.
Barnyards of Findlater -	III.	6	A farmsteading.
Baronsmill - - -	IX.	8	A farmsteading.
Berryleys - - -	"	3	A farmsteading.
Birkenbog - - -	III.	10	A farmsteading.
Bogalee - - -	IX.	12	A dwelling house.
Boggierow - - -	III.	11	A dwelling house.
Bogroy - - -	IX.	7	A farmsteading.
Bogtown - - -	III.	11	A farmsteading.
Brackenhills - - -	IX.	8	A farmsteading.
Brackenhillscroft - -	"	"	A dwelling house.
Brae of Fordyce - -	III.	15	A farmsteading.
Brankananthem - -	"	6	A farmsteading.
Breach - - -	"	14	A farmsteading.
Bringamknowes - -	IX.	6	A farmsteading.
Brodiesord - - -	"	7	A farmsteading.
Brodiesordcroft - -	"	"	A cottar's house.
Broom - - -	III.	5	A farmsteading.
Broomhill - - -	"	12	A farmsteading.
Burns - - -	IX.	11	A farmsteading.
Burnside - - -	"	7	A farmsteading.
Butterytack - - -	"	3	A farmsteading.
Cairntown - - -	III.	14	A farmsteading.
Cathillock - - -	IX.	3	A dwelling house.
Clashendamer - -	"	3	A farmsteading and a cottage.
Claylands - - -	III.	11	A cottar's house.
Cottoncroft - - -	"	14	A cottar's house.
Cowhythe - - -	IV.	9	A farmsteading.
Craigieford - - -	IX.	7	A dwelling house.

Name of Place.	No. of Sheet. 6-inch scale.	No. of Sheet. 25·344-inch scale.	Descriptive Remarks.
Craig Mills - - -	III.	7	A farmhouse and corn mill.
Croft of Badenyouches -	IX.	14	A cottar's house.
Croft of Smiddyboyne -	IV.	13	A cottar's house.
Damcroft - - -	IX.	6	A cottar's house.
Damheads - - -	III.	16	A farmsteading.
Drochadlie - - -	IX.	3	A farmsteading.
Drums of Muirake - -	"	14, 15	A number of cottars' houses.
Durn - - -	III.	12	A dwelling house, &c.
Dytach - - -	"	10	A farmsteading.
Dytach Cottage - -	"	"	
Easter Auchmillie - -	"	12	A cottar's house.
Ewanston - - -	IX.	4	A cottar's house.
Fordyce - - -	III.	15	A village.
Gardenhead - -	"	10	A farmsteading.
Glassaugh - - -	"	11	A mansion.
Greenriggs - - -	IX.	4	A farmsteading.
Hallyards - - -	III.	14	A farmsteading.
Hallyhill - - -	IX.	3	A farmsteading.
Highfield - - -	III.	11	A farmsteading.
Hillend - - -	IX.	3	A farmsteading.
Hillhead - - -	"	4	A farmsteading.
Hill of Chattie - -	III.	16	A farmsteading.
Hill of Summertown -	IX.	6	A farmsteading.
Hillside - - -	III.	15, 16	Four farmsteadings.
Inverkindling - -	IX.	10	A farmsteading.
Kilnhillock - - -	III.	"	A farmsteading.
Kindrought - - -	IV.	9	A farmsteading.
Knockdurn - - -	III.	16	A farmsteading.
Knockdurncroft - -	"	"	A cottar's house.
Knowiemuir - - -	IX.	11	A farmsteading.
Lawcroft - - -	"	4	A cottar's house.
Leggsmill - - -	"	8	A farmsteading.
Ley - - -	III.	14	A farmsteading.
Leycroft - - -	"	"	A cottar's house.
Limestones - - -	IX.	10	A farmsteading.
Linksbraeheads - - -	III.	11	A dwelling house.
Little Auchmillie - -	"	12	A farmsteading.
Little Bogtown - -	"	11	A cottar's house.
Little Dytach - -	"	10	A farmsteading.
Little Kilnhillock - -	"	6	An old farmsteading.
Little Toux - - -	IX.	10	A farmsteading.
Logie Cottage - -	III.	5	
Longmuir Croft - -	IX.	4	A cottar's house.
Longmuir - - -	"	3	A farmsteading.
Longside - - -	III.	12	A farmsteading.
Lower Begburn - -	IX.	15	A farmsteading.
Mains of Badenyouches -	"	10	A farmsteading.
Mains of Birkenbog - -	III.	"	A farmsteading.
Mains of Durn - -	"	12	A farmsteading.
Mains of Glassaugh - -	"	11	A farmsteading.

Name of Place.	No. of Sheet.		Descriptive Remarks.
	6-inch scale.	25·344-inch scale.	
Meadows - - -	IX.	10	A dwelling house.
Meikle Toux - -	,,	,,	A farmsteading.
Mid Burnside - - -	,,	7	A farmsteading.
Midtown of Badenspink -	,,	8	A farmsteading.
Mill of Durn - - -	III.	16	A corn mill and farmsteading.
Mill of Towie - -	,,	9	A corn mill and farmsteading.
Milltown of Tillynaught -	X.	1	A corn mill and farmsteading.
Mossfield - -	IX.	14	A farmsteading.
Muckletown - - -	,,	12	A farmsteading.
Muirake - - -	,,	11	A farmsteading.
Muir of Canterbury - -	,,	7	A farmsteading.
Muir of Glassaugh - -	III.	11	A number of cottages.
Muiryhillock - - -	,,	12	A cottage.
Muttonbrae - - -	IX.	6	Four farmsteadings.
Nether Dykehead - -	,,	4	A farmsteading.
Newbigging - - -	,,	10	Two farmsteadings.
Newmills of Boyne - -	,,	8	A corn mill, farmsteading, and six cottages.
Newpark - - -	III.	14	A farmsteading.
Newtown - - -	IX.	3	A farmsteading.
Newtonbury - - -	,,	7	A farmsteading.
Nicholsonspark - -	III.	11	A farmsteadiug.
North Canterbury - -	IX.	7	A farmsteading.
North Mains of Durn -	III.	12	A farmsteading and some cottages.
North Summertown - -	IX.	6	A farmsteading.
Ordenhoves - - -	,,	,,	A farmsteading.
Porterstown - - -	III.	11	A farmsteading.
Portsoy - - -	,,	8	A town.
Priestscroft -	,,	12	A cottar's house.
Redhaven - - -	,,	7	A farmsteading.
Redlion - - -	,,	11	A farmsteadiug.
Redstack - - -	,,	16	A farmsteading.
Roseacre Cottage - -	,,	12	A villa.
Rothmakenzie - -	IX.	,,	A farmsteading.
Rumblingpots - - -	III.	11	A farmsteading.
Sandend - - -	,,	7	A hamlet.
Seatown - - -	,,	8	A number of fishermen's huts.
Slackdale - - -	IX.	6	A farmsteading.
Slogmahole - - -	,,	3	A farmsteading.
Smallburn - - -	,,	10	A farmsteading.
Smiddyboyne - - -	IV.	13	A farmsteading.
Smithfield - - -	IX.	10	A dwelling house, &c.
South Canterbury - -	,,	7	A farmsteading.
South Summertown - -	,,	6	A farmsteading.
Springwells - - -	,,	4	A cottar's house.
Standingmanhill - -	,,	2	Three cottars' houses.
Strypeside - - -	,,	4	A farmsteading.
Tillynaught - - -	,,	,,	A farmsteading.
Triangle - - -	III.	16	A cottar's house.

Name of Place.	No. of Sheet.		Descriptive Remarks.
	6-inch scale.	25·344-inch scale.	
Upper Begburn - -	IX.	15	A farmsteading.
Upper Breach - -	III.	14	A farmsteading.
Upper Dykehead - -	IX.	4	A farmsteading.
Upper Towie - -	III.	10	A cottar's house.
Viewfield - - -	IX.	14	A farmsteading.
Wellhead - - -	III.	16	A farmsteading.
Wester Wards - -	"	8	A cottar's house.
Westside - - -	"	12	A farmsteading.
Williamstown - - -	IX.	7	A farmsteading.
Windsole - - -	"	"	A farmsteading.
Windsole Smithy - -	"	"	A dwelling house.
Wintertown - - -	"	6	A farmsteading.
Woodside - - -	III.	16	A farmsteading.
Wyllieholes - - -	IX.	4	A farmsteading.

LONDON:
Printed by George E. Eyre and William Spottiswoode,
Printers to the Queen's most Excellent Majesty.
For Her Majesty's Stationery Office.

26

ORDNANCE SURVEY OF SCOTLAND.

BOOK OF REFERENCE TO THE PLAN

OF THE

PARISH OF FORFAR,

IN THE

COUNTY OF FORFAR,

CONTAINING 8379·237 ACRES.

COLONEL SIR HENRY JAMES, R.E., F.R.S., F.G.S., &c.,

SUPERINTENDENT OF THE ORDNANCE SURVEY.

PRINTED AT THE ORDNANCE SURVEY OFFICE, SOUTHAMPTON.

1862.

Price Two Shillings and Sixpence.

Where a change occurs in the boundaries, the symbol [o—o] is used to shew the part at which the change takes place.

EXPLANATORY REMARKS.

The Scale of the Parish Plans is the 1-2500th of the actual length on the ground, and is equal to 25·344 inches to a mile, which is very approximately equal to one square inch to one acre, the square of 1·0018 inch being equal to one acre.

The length of each sheet is $1\frac{1}{2}$ miles, and the width 1 mile, the area of each sheet is therefore 960 acres.

Each enclosure has a reference number to the area which is given in this Book.

The Braces (ʃ) on the plans are to indicate that the spaces so braced are included under the same reference number.

The Altitudes in feet above the Mean Level of the Sea are written thus—31·4.

The Scale of the Plans of the County is 6 inches to a mile, and each sheet contains the same area as 16 sheets of the Parish Plans. There is therefore a double reference number to each sheet, as VI. 9., the Roman Numerals referring to the County Plans, the Arabic Figures to the Parish Plans.

The following are the characters employed on the Ordnance Plans on the Scales of 1-2500, and 6 inches to a mile:—

County Names	C	Hundreds or Wards	W
Parishes	P	Townships	T
Extra Parochial	E	Division of Townships	T

Antiquities ..... ROMAN / Druidical or Saxon / Norman or Subsequent

The descriptions of the boundaries are shewn by the following initials:—

Centre of Stream	*C. S.*	Centre of Fence	*C. F.*
Centre of Road	*C. R.*	Top of Cop	*T. C.*
Side of Stream or Drain	*S. S.* or *S. D.*	Centre of Wall	*C. W.*
Root of Hedge	*R. H.*	Defaced	*Def.*
Face of Wall	*F. W.*	Track of Stream	*T. S.*

Undefined ..... *Und.*

Where a change occurs in the boundaries, the symbol [o—o] is used to shew the part at which the change takes place.

TABLE

FOR CONVERTING DECIMAL PARTS OF AN ACRE INTO ROODS AND PERCHES.

Perches.	0 Rood.	1 Rood.	2 Roods.	3 Roods.
0	0·000	0·250	0·500	0·750
1	0·006	0·256	0·506	0·756
2	0·012	0·262	0·512	0·762
3	0·019	0·269	0·519	0·769
4	0·025	0·275	0·525	0·775
5	0·031	0·281	0·531	0·781
6	0·037	0·287	0·537	0·787
7	0·044	0·294	0·544	0·794
8	0·050	0·300	0·550	0·800
9	0·056	0·306	0·556	0·806
10	0·062	0·312	0·562	0·812
11	0·069	0·319	0·569	0·819
12	0·075	0·325	0·575	0·825
13	0·081	0·331	0·581	0·831
14	0·087	0·337	0·587	0·837
15	0·094	0·344	0·594	0·844
16	0·100	0·350	0·600	0·850
17	0·106	0·356	0·606	0·856
18	0·112	0·362	0·612	0·862
19	0·119	0·369	0·619	0·869
20	0·125	0·375	0·625	0·875
21	0·131	0·381	0·631	0·881
22	0·137	0·387	0·637	0·887
23	0·144	0·394	0·644	0·894
24	0·150	0·400	0·650	0·900
25	0·156	0·406	0·656	0·906
26	0·162	0·412	0·662	0·912
27	0·169	0·419	0·669	0·919
28	0·175	0·425	0·675	0·925
29	0·181	0·431	0·681	0·931
30	0·187	0·437	0·687	0·937
31	0·194	0·444	0·694	0·944
32	0·200	0·450	0·700	0·950
33	0·206	0·456	0·706	0·956
34	0·212	0·462	0·712	0·962
35	0·219	0·469	0·719	0·969
36	0·225	0·475	0·725	0·975
37	0·231	0·481	0·731	0·981
38	0·237	0·487	0·737	0·987
39	0·244	0·494	0·744	0·994
40	0·250	0·500	0·750	1·000

N.B.—To convert Decimal Fractions of an Acre into Roods and Perches, multiply the decimal first by 4 and then by 40, preserving the same number of decimals in the product.

Example 1.

633·357 Acres.
4
1·428
40
17·120

A.	R.	P.
633	1	17

Example 2.

527·013 Acres.
4
·052
40
2·080

A.	R.	P.
527	0	2

PARISH OF FORFAR,

IN THE

COUNTY OF FORFAR.

No. of Sheet.	No. on Plan.	Area in Acres.	Description.
XXXII. 16.	2	3·777	Arable & half of burns.
,,	3	·673	Arable, &c.
,,	4	·361	Curling pond.
,,	5	4·121	Arable & half of Lemno Burn.
,,	6	·899	Arable & half of Lemno Burn.
,,	7	·132	Occupation road.
,,	8	1·035	Parish road.
,,	9	5·352	Arable, road, & half of burn.
,,	10	3·464	Arable & half of Lemno Burn.
,,	11	7·066	Arable & half of Lemno Burn.
,,	12	3·935	Arable & half of burn.
,,	13	3·541	Arable & half of burn.
,,	14	·570	Houses, gardens, &c. (village of Carseburn—part of).
,,	15	·079	Houses, garden, &c. (village of Carseburn—part of).
,,	16	2·095	Parish road.
,,	17	·206	Houses, garden, &c. (village of Carseburn—(part of).
,,	18	·218	Occupation road.
,,	19	·645	Houses, gardens, &c. (village of Carseburn—part of).
,,	20	·678	Arable.
,,	21	·121	Houses, garden, &c. (village of (Carseburn—part of).
,,	22	·976	Arable.
,,	23	2·079	Arable.
,,	24	1·411	Arable.
,,	25	·815	Houses, gardens, &c. (village of Carseburn—part of).
,,	26	10·994	Arable.
,,	27	19·242	Arable.
,,	28	·288	House, garden, &c. (Carseburn).
,,	29	5·407	Arable.
XXXVIII. 2.	30	·520	Houses, garden, &c.
,,	31	1·545	Arable.
,,	32	5·536	Arable.
,,	33	22·345	Arable, road, &c.
XXXVIII. 3.	34	7·321	Arable & slope.
		117·447	*Carried forward.*

No. of Sheet.	No. on Plan.	Area in Acres.	Description.
		117·447	*Brought forward.*
XXXVIII. 3.	35	1·719	Arable & slope.
,,	36	67·504	Arable.
,,	37	1·901	Occupation road.
,,	38	134·928	Arable, slopes, & road.
,,	39	3·137	Arable, slope, & part of burn.
,,	40	10·988	Arable, slopes, &c.
,,	41	1·608	Turnpike road.
,,	42	·546	Houses, garden, &c. (Campbelton).
,,	43	2·008	Arable.
,,	44	·163	Pasture.
,,	45	·281	House, garden, &c. (T.P.)
,,	46	6·387	Turnpike road.
,,	47	10·450	Scottish North Eastern Ry. (part of)
,,	48	1·010	Arable & slope.
,,	49	17·096	Arable & slope.
,,	50	15·628	Arable & slope.
,,	51	12·817	Arable, road, & slopes.
,,	52	43·489	Arable.
,,	53	11·659	Arable.
,,	54	6·034	Arable.
,,	55	5·068	Arable.
,,	56	·121	Houses, &c.
,,	57	49·321	Arable & road.
,,	58	36·241	Arable.
,,	59	1·318	Parish road.
,,	60	1·003	Houses, garden, &c. (Turfbeg).
,,	61	·203	Pasture.
,,	62	14·482	Arable.
XXXVIII. 4.	63	·994	Occupation road.
,,	64	·233	Occupation road.
,,	65	5·301	Arable.
,,	66	4·885	Arable.
,,	67	1·728	Houses, gardens, &c. (Bensel).
,,	68	14·211	Arable.
,,	69	·843	Occupation road.
,,	70	2·022	Arable.
,,	71	·865	Occupation road.
,,	72	·221	Houses, garden, &c.
,,	73	3·945	Arable.
,,	74	·633	Arable & trees.
,,	75	1·819	Arable.
,,	76	5·599	Arable, &c.
,,	77	·904	Plantation.
,,	78	3·605	Arable.
,,	79	7·650	Whins & roads.
,,	80	19·021	Arable.
,,	81	1·179	Occupation road.
,,	82	4·003	Arable.
,,	83	·225	Old gravel pit, &c.
,,	84	3·759	Arable.
		658·202	*Carried forward.*

No. of Sheet.	No. on Plan.	Area in Acres.	Description.
		658·202	*Brought forward.*
XXXVIII. 4.	85	·052	Houses, &c. (Chapelcroft).
,,	86	1·331	Whins, road, & gravel pit.
,,	87	11·796	Arable & road.
,,	88	1·712	Whins, road, & gravel pit.
,,	89	43·658	Arable.
,,	90	12·775	Rough pasture, whins, & slopes.
,,	91	1·071	Whins & road.
,,	92	·229	Occupation road.
,,	93	2·309	Arable & roads.
,,	94	·293	Houses, garden, &c. (Carsebarracks —part of).
,,	95	·331	Arable.
,,	96	1·012	Arable & road.
,,	97	1·293	Houses, gardens, &c. (Carsebarracks —part of).
,,	98	·859	Whins.
,,	99	·702	Arable.
,,	100	6·029	Arable.
,,	101	·437	Whins & gravel pit.
,,	102	·101	Occupation road.
,,	103	18·852	Arable & road.
,,	104	·422	Pasture.
,,	105	·657	Houses, gardens, &c. (Myreside).
,,	106	·445	Whins.
,,	107	·841	Occupation road.
,,	108	10·063	Rough pasture & whins.
,,	109	10·277	Arable.
,,	110	6·994	Arable & whins.
,,	111	4·807	Parish road.
,,	112	·161	House, garden, &c.
,,	113	4·142	Arable.
,,	114	1·680	Houses, gardens, &c. (village of Lunanhead—part of).
,,	115	·258	Occupation road.
,,	116	·434	Houses, garden, &c. (village of Lunanhead—part of).
,,	117	4·198	Arable.
,,	118	8·888	Scottish North Eastern Ry. (part of)
,,	119	·690	Occupation road.
,,	120	2·183	Houses, gardens, &c. (village of Lunanhead—part of).
,,	121	·425	Occupation road.
,,	122	·120	Occupation road.
,,	123	·604	Houses, gardens, &c. (village of Lunanhead—part of).
,,	124	·161	House, garden, &c. (village of Lunanhead—part of).
,,	125	·101	Pasture.
,,	126	·590	Pasture.
,,	127	·623	Pond.
		822·808	*Carried forward.*

No. of Sheet.	No. on Plan.	Area in Acres.	Description.
		822·808	*Brought forward.*
XXXVIII. 4.	128	·471	Arable.
,,	129	2·105	Houses, garden, &c. (Restenneth).
,,	130	10·784	Arable.
,,	131	2·524	Arable.
,,	132	17·936	Rough pasture, marsh, road, &c.
,,	133	5·928	Arable.
,,	134	2·782	Meadow.
,,	135	3·191	Meadow.
,,	136	2·111	Public road.
,,	137	1·341	Arable.
,,	138	·153	House, garden, &c.
,,	139	·420	Arable.
,,	140	·935	Arable.
,,	141	·545	Whins & road.
,,	142	18·058	Arable & roads.
,,	143	·769	Whins, slope, &c.
,,	144	1·024	Whins, slope, &c.
,,	145	3·098	Whins.
,,	146	15·595	Arable.
,,	147	1·535	Occupation road.
,,	148	36·187	Arable.
,,	149	·483	Old quarry, whins, & slope.
,,	150	19·675	Arable.
,,	151	20·628	Arable.
,,	152	20·478	Arable.
,,	153	22·395	Arable.
,,	154	·281	Houses, gardens, &c.
,,	155	·414	Pasture.
,,	156	5·749	Arable.
,,	157	·109	Occupation road.
,,	158	·239	Tower, &c. (Restenneth Priory).
,,	159	5·868	Arable & slope.
,,	160	·281	Rough pasture.
,,	161	9·799	Turnpike road.
,,	162	12·919	Arable, slope, & whins.
,,	163	·121	Whins & slope.
,,	164	6·684	Arable, slope, & road.
,,	165	·123	Prior Cottage, garden, &c.
,,	166	12·373	Arable.
,,	167	10·435	Rough pasture & whins.
,,	168	12·701	Arable, marsh, & half of pool.
,,	169	15·038	Arable.
,,	170	·090	Pool.
,,	171	·391	Arable.
,,	172	·182	House, gardens, &c. (Roscbank).
,,	173	22·142	Arable.
,,	174	10·391	Arable.
,,	175	10·192	Arable.
,,	176	·273	Whins & slope.
,,	177	1·647	Occupation road.
		1172·401	*Carried forward.*

No. of Sheet.	No. on Plan.	Area in Acres.	Description.
		1172·401	*Brought forward.*
XXXVIII. 4.	178	16·184	Arable & road.
XXXIX. 1.	179	47·559	Rough pasture, slope, road, &c.
,,	180	2·651	Pasture, slopes, & road.
,,	181	12·902	Rough pasture, marsh, &c.
,,	182	·652	Arable & slope.
,,	183	1·674	Arable.
,,	184	·733	Whins.
,,	185	·346	Arable.
,,	186	·441	Whins, slopes, & part of burn.
,,	187	·348	Houses, gardens, &c. (Clocksbriggs Station).
,,	188	·365	Whins, slopes, & part of burn.
,,	189	·550	Pasture & road.
,,	190	4·791	Scottish North Eastern Ry. (part of)
,,	191	·248	Houses, garden, &c.
,,	192	9·092	Arable.
,,	193	·811	Plantation & half of burn.
,,	194	·606	Plantation.
,,	195	·318	Plantation.
,,	196	2·921	Plantation, slopes, &c.
,,	197	3·658	Meadow.
,,	198	1·057	Plantation.
,,	199	1·511	Ornamental ground, slopes, &c.
,,	200	·521	Houses, gardens, &c. (Clocksbriggs)
,,	201	4·593	Pasture, slope, whins, &c.
,,	202	·690	Houses, garden, &c. Fliedmire).
,,	203	·752	Moss.
,,	204	66·223	Arable & road.
,,	205	·967	Pasture, slope, whins, &c.
,,	206	11·739	Arable.
,,	207	7·773	Arable.
,,	208	6·480	Arable.
,,	209	9·892	Arable.
,,	210	·702	Occupation road.
,,	211	·259	Houses, garden, &c.
,,	212	·241	Pasture, slope, &c.
,,	213	8·979	Rough pasture, part of burn, &c.
,,	214	·602	Arable, slope, &c.
,,	215	·120	Dam.
,,	216	·696	Clocksbriggs Corn Mill, houses, &c.
,,	217	2·452	Arable & part of Lunan Water.
,,	218	4·500	Marsh.
,,	219	·348	Lochfithie Cottage, garden, &c.
,,	220	6·797	Ornamental ground, &c.
,,	221	19·911	Plantation, slopes, &c.
,,	222	20·208	Loch Fithie.
,,	223	8·685	Arable.
,,	224	2·020	Dam.
,,	225	10·964	Arable.
,,	226	8·155	Arable.
		1487·088	*Carried forward.*

No. of Sheet.	No. on Plan.	Area in Acres.	Description.
		1487·088	*Brought forward.*
XXXIX. 1.	227	·567	Pasture.
,,	228	·841	Muirton Mill, houses, garden, &c.
,,	229	·336	House, garden, &c.
,,	230	12·422	Arable, slopes, & part of water.
,,	231	1·091	Plantation, slope, part of burn, &c.
,,	232	·077	Pasture & half of burn.
,,	233	6·020	Arable.
,,	234	18·257	Arable.
,,	235	·418	Private road.
,,	236	·102	House, garden, &c. (T.P.)
,,	237	12·724	Arable & part of burn.
,,	238	·615	Houses, garden, &c. (Muirton).
,,	239	·560	Burnside Mill, houses, garden, &c.
,,	240	·618	Arable.
XXXVIII. 6.	241	·079	Pasture.
,,	242	·676	Whins, part of burn, &c.
,,	243	·074	Pasture.
,,	244	92·749	Arable.
XXXVIII. 7.	245	16·033	Arable.
,,	246	10·500	Arable.
,,	247	15·739	Arable.
,,	248	14·957	Arable.
,,	249	1·502	Houses, garden, &c. (Garth).
,,	250	·096	Plantation.
,,	251	22·682	Arable, road, & slopes.
,,	252	·191	Arable.
,,	253	13·004	Arable.
,,	254	·140	Arable.
,,	255	4·018	Arable.
,,	256	·107	Occupation road.
,,	257	1·269	Houses, garden, &c. (Inchgarth).
,,	258	·189	Occupation road.
,,	259	·108	Pasture, whins, & road.
,,	260	·639	Pasture & slope.
,,	261	12·888	Arable.
,,	262	1·147	Pasture, slope, & whins.
,,	262a	·261	Public road.
,,	263	15·196	Arable & footpath.
,,	264	5·410	Arable.
,,	265	5·972	Arable.
,,	266	·061	House, garden, &c.
,,	267	6·091	Arable & road.
,,	268	6·473	Arable.
,,	269	·861	Turnpike road.
XXXVIII. 8.	270	5·256	Moss.
,,	271	1·445	Arable.
,,	272	·140	Pool.
,,	273	3·052	Arable.
,,	274	1·222	Private road.
,,	275	9·121	Rough pasture & whins.
		1811·084	*Carried forward.*

No. of Sheet.	No. on Plan.	Area in Acres.	Description.
		1811·084	*Brought forward.*
XXXVIII. 8.	276	14·384	Arable.
,,	277	7·666	Arable.
,,	278	·384	Whins & slope.
,,	279	·813	Whins & slope.
,,	280	2·052	Arable.
,,	281	·665	Rough pasture & whins.
,,	282	18·117	Arable.
,,	283	12·158	Arable.
,,	284	·650	Marsh & rough pasture.
,,	285	·221	Occupation road.
,,	286	7·807	Arable.
,,	287	·123	Pasture & ruins.
,,	288	10·976	Arable.
,,	289	25·122	Arable.
,,	290	24·719	Arable.
,,	291	11·242	Arable.
,,	292	11·999	Arable.
,,	293	15·055	Rough pasture, whins, & road.
,,	294	56·306	Rough pasture, whins, & trees.
,,	295	9·048	Turnpike road.
,,	296	96·983	Rough pasture & whins.
,,	297	22·282	Arable.
,,	298	10·748	Arable.
,,	299	19·084	Arable.
,,	300	4·794	Arable & road.
,,	301	2·901	Parish road.
,,	302	16·834	Arable & road.
,,	303	·261	Houses, garden, &c.
,,	304	·862	Whins.
,,	305	27·725	Arable.
,,	306	3·841	Pasture.
,,	307	16·503	Arable.
,,	308	1·359	Houses, &c. (Auchterforfar).
,,	309	·371	Garden & ornamental ground.
,,	310	15·573	Arable.
,,	311	23·309	Arable & road.
,,	312	·098	House, garden, &c.
,,	313	1·069	Occupation road.
,,	314	1·273	Houses, garden, &c. (Pitruchie).
,,	315	·198	Ponds.
,,	316	·912	Occupation road.
,,	317	11·128	Arable.
,,	318	1·140	Houses, gardens, &c. (Welton).
,,	319	32·062	Arable.
,,	320	16·874	Arable.
,,	321	14·197	Arable.
,,	322	7·049	Arable.
,,	323	15·981	Arable.
,,	324	4·110	Parish road.
,,	325	10·377	Arable.
		2420·489	*Carried forward.*

No. of Sheet.	No. on Plan.	Area in Acres.	Description.
		2420·489	*Brought forward.*
XXXVIII. 8.	326	1·675	Pasture & slope.
,,	327	·185	House, garden, &c.
,,	328	15·920	Arable.
,,	329	2·438	Rough pasture & whins.
XXXIX. 5.	330	17·162	Arable.
,,	331	·400	Arable.
,,	332	1·536	Houses, gardens, &c.
,,	333	14·753	Arable.
,,	334	·378	Houses, &c. (Muirton Feus).
,,	335	17·421	Arable, roads, &c.
,,	336	·150	Mill dam (half of).
,,	337	·708	Arable.
,,	338	11·482	Arable.
,,	339	1·306	Arable.
,,	340	13·943	Arable.
,,	341	45·072	Rough pasture, whins, & marsh.
,,	342	8·231	Arable.
,,	343	2·334	Arable.
,,	344	·030	House & ruins.
,,	345	2·854	Arable.
,,	346	·207	Pools.
,,	347	·487	Pools.
,,	348	3·760	Arable.
,,	349	·163	Pasture & half of burn.
,,	350	2·280	Rough pasture, whins, & gravel pit
,,	351	6·866	Arable.
,,	352	12·290	Arable.
,,	353	15·765	Arable.
,,	354	14·972	Arable.
,,	355	42·521	Arable & road.
,,	356	58·077	Arable & slope.
,,	357	3·264	Parish road.
,,	358	·169	House, garden, &c. (Teuchaton).
,,	359	·087	House, garden, &c.
,,	360	·592	Pasture.
,,	361	10·257	Arable.
,,	362	14·750	Arable.
,,	363	17·359	Arable.
,,	364	·179	Pool.
,,	365	1·615	Houses, garden, &c. (Middle Dod)
,,	366	1·081	Arable.
,,	367	·112	House, garden, &c.
,,	368	·109	Plantation.
,,	369	·327	Plantation.
,,	370	2·746	Plantation.
,,	371	19·339	Arable, slope, & road.
,,	372	11·526	Arable.
,,	373	·271	Whins.
,,	374	8·568	Arable.
,,	375	27·903	Arable.
		2856·109	*Carried forward.*

No. of Sheet.	No. on Plan.	Area in Acres.	Description.
		2856·109	*Brought forward.*
XXXVIII. 11.	376	5·732	Arable.
,,	377	·760	Halkerton Mill, houses, gardens, &c.
,,	378	·364	Arable.
,,	379	·953	Mill dam.
,,	380	13·703	Arable.
,,	381	6·888	Arable.
,,	382	10·529	Arable.
,,	383	6·675	Arable.
,,	384	16·537	Arable.
,,	385	13·418	Arable.
,,	386	17·627	Arable.
,,	387	17·973	Arable.
,,	388	17·551	Arable.
,,	389	6·696	Rough pasture, quarries, whins, &c.
,,	390	7·332	Arable.
,,	391	20·604	Arable.
,,	392	16·942	Arable.
,,	393	1·895	Occupation road.
,,	394	22·386	Arable.
,,	395	10·424	Arable.
,,	396	8·419	Whins & old quarries.
,,	397	32·576	Arable.
,,	398	·351	Whins & rocks.
,,	399	19·807	Arable.
,,	400	1·034	Arable.
,,	401	1·432	Houses, gardens, &c. (Halkerton).
,,	402	1·403	Arable.
,,	403	14·942	Arable.
,,	404	2·741	Turnpike road.
,,	405	3·754	Arable.
,,	406	27·250	Arable.
,,	407	·464	Pasture & road.
,,	408	·734	Whins & waste.
,,	409	·874	Tolbooth Quarry.
,,	410	31·209	Arable.
,,	411	·510	Whins.
,,	412	·155	Pasture.
,,	413	·191	House, garden, &c.
,,	414	13·140	Arable.
,,	415	1·258	Occupation road.
,,	416	10·097	Arable.
,,	417	12·854	Arable.
,,	418	·313	Occupation road.
,,	419	·099	Plantations.
,,	420	5·254	Arable.
,,	421	·156	Plantation.
,,	422	·982	Houses, garden, &c. (West Craig)
,,	423	·365	Plantations.
,,	424	2·881	Plantation & rocks.
,,	425	·308	Whins & waste.
		3266·651	*Carried forward.*

No. of Sheet.	No. on Plan.	Area in Acres.	Description.
		3266·651	*Brought forward.*
XXXVIII. 11.	426	20·898	Arable.
,,	427	·328	Old quarry.
,,	428	4·070	Quarries, waste, &c.
,,	429	25·162	Arable.
,,	430	16·135	Arable.
,,	431	10·940	Arable.
,,	432	33·654	Arable.
,,	433	2·409	Whins, slope, & rocks.
,,	434	20·129	Arable.
,,	435	23·287	Arable.
XXXVIII. 12.	436	4·311	Arable.
,,	437	26·624	Arable.
,,	438	15·225	Arable.
,,	439	24·412	Arable.
,,	440	6·591	Arable.
,,	441	·314	School & play ground (village of Kingsmuir—part of).
,,	442	·599	Houses, gardens, &c. (village of Kingsmuir—part of).
,,	443	1·068	Houses, gardens, &c. (village of Kingsmuir—part of).
,,	444	5·603	Arable.
,,	445	1·614	Arable,
,,	446	1·018	Houses, gardens, &c. (village of Kingsmuir—part of).
,,	447	6·956	Arable.
,,	448	1·778	Arable.
,,	449	·091	Public road.
,,	450	·877	Arable.
,,	451	·541	Arable.
,,	452	·298	House, garden, &c.
,,	453	6·123	Arable.
,,	454	·019	House.
,,	455	8·165	Quarries, whins, waste, & roads.
,,	456	·449	Rough pasture & old quarry.
,,	457	·525	Occupation road.
,,	458	1·434	Arable.
,,	459	·123	Waste.
,,	460	·134	Occupation road.
,,	461	·818	Offices, &c. (Balmashanner-part of)
,,	462	2·078	Pasture & road.
,,	463	·524	Plantation.
,,	464	·649	Ornamental ground, &c.
,,	465	·505	House, &c. (Balmashanner).
,,	466	·127	House, garden, &c.
,,	467	·286	Occupation road.
,,	468	17·007	Arable.
,,	469	·180	Rough pasture & old quarry.
,,	470	17·183	Arable.
,,	471	5·685	Arable.
		3583·597	*Carried forward.*

No of Sheet.	No. on Plan.	Area in Acres.	Description.
		3583·597	*Brought forward.*
XXXVIII. 12.	472	·457	Occupation road (half of).
,,	473	·173	Houses, &c. (Muir of Lownie).
,,	474	15·214	Arable & road.
,,	475	·142	Houses, &c.
,,	476	1·083	Arable.
,,	477	·172	House, garden, &c.
,,	478	·463	Arable.
,,	479	·137	House, garden, &c.
,,	480	10·652	Arable & road.
,,	481	·297	Houses, garden, &c.
,,	482	15·105	Arable.
,,	483	19·283	Arable & road.
,,	484	29·016	Arable.
,,	485	·003	Arable.
,,	486	·370	Old quarry & whins.
,,	487	4·322	Parish road.
,,	488	·074	Drying green, &c.
,,	489	1·638	Stackyard.
,,	490	1·927	Houses, garden, &c. (Craignathro)
,,	491	1·943	Arable.
,,	492	·208	Houses, gardens, &c.
,,	493	25·723	Arable.
,,	494	34·633	Arable, old quarry, & trees.
,,	495	4·627	Parish road.
,,	496	4·912	Plantation.
,,	497	2·318	Plantation.
,,	498	3·495	Plantation.
,,	499	·061	Occupation road.
,,	500	5·628	Plantation.
,,	501	25·298	Arable.
,,	502	28·021	Arable.
,,	503	27·624	Arable.
,,	504	31·908	Arable.
,,	505	11·383	Arable.
,,	506	14·598	Rough pasture.
,,	507	15·765	Arable.
,,	508	16·056	Arable.
,,	509	9·151	Arable.
,,	510	·418	Houses, &c. (West Caldhame).
,,	511	8·105	Arable, &c.
,,	512	4·909	Arable, &c.
,,	513	2·958	Arable.
,,	514	·431	Houses, garden, &c.
,,	515	·291	Houses, &c. (East Caldhame).
,,	516	46·369	Arable, roads, &c.
,,	517	1·213	Occupation road (half of).
XXXIX. 9.	518	·107	Occupation road.
,,	519	·177	House, garden, &c. (Knowehead).
,,	520	70·438	Arable.
,,	521	20·698	Arable.
		4103·591	*Carried forward.*

No. of Sheet.	No. on Plan.	Area in Acres.	Description.
		4103·591	*Brought forward.*
XXXIX. 9.	522	10·505	Arable.
,,	523	·312	Old quarry, whins, &c.
,,	524	7·067	Pasture.
,,	525	8·830	Arable.
,,	526	2·881	Whins.
,,	527	13·550	Pasture.
,,	528	5·598	Plantation.
,,	529	5·490	Plantation.
,,	530	7·498	Plantation.
,,	531	20·522	Arable.
,,	532	3·212	Parish road.
,,	533	7·735	Arable & road.
,,	534	1·264	Houses, gardens, &c. (Hillend).
,,	535	6·195	Arable.
,,	536	·185	House, garden, &c.
,,	537	·120	Old quarry.
,,	538	3·990	Pasture & road.
,,	539	12·302	Arable.
,,	540	8·555	Rough pasture, whins, & quarry.
,,	541	14·700	Rough pasture, whins, & marsh.
XXXVIII. 15.	542	·609	Houses, &c. (South Halkerton).
,,	543	·398	Occupation road (half of).
,,	544	·192	Houses, garden, &c.
,,	545	·147	Old road (part of).
,,	546	4·077	Old road & whins.
,,	547	25·960	Arable.
,,	548	5·139	Arable & road.
,,	549	6·473	Arable & road.
,,	550	7·768	Arable & road.
,,	551	·022	Houses.
,,	552	·223	Houses, garden, &c. (West Mains)
,,	553	6·232	Arable & roads.
XXXVIII. 16.	554	28·747	Arable.
,,	555	24·874	Arable.
,,	556	28·491	Arable.
,,	557	20·750	Arable.
,,	558	8·584	Arable.
,,	559	7·819	Arable.
,,	560	8·140	Arable.
,,	561	31·436	Arable.
,,	562	·009	House.
,,	563	29·699	Arable & road.
,,	564	·334	Occupation road.
,,	565	10·125	Arable.
,,	566	·203	Pasture.
,,	567	·790	Houses, garden, &c. (North Mains)
,,	568	10·507	Arable.
,,	569	·388	Houses, gardens, &c.
,,	570	12·802	Arable & road.
,,	571	·820	Occupation road.
		4525·860	*Carried forward.*

No. of Sheet.	No. on Plan.	Area in Acres.	Description.
		4525·860	*Brought forward.*
XXXVIII. 16.	572	40·883	Arable.
,,	573	20·106	Arable.
,,	574	·130	Pasture.
,,	575	·308	Plantation.
,,	576	20·388	Arable.
,,	577	·522	Plantation.
,,	578	2·135	Plantation.
,,	579	18·342	Arable.
,,	580	1·722	Arable.
,,	581	·256	Occupation road.
,,	582	1·470	Houses, garden, &c. (Leadenford).
,,	583	4·455	Arable.
,,	584	·717	Occupation road.
,,	585	7·173	Parish road.
,,	586	35·460	Plantation.
,,	587	15·527	Arable & road.
,,	588	18·745	Arable.
,,	589	·270	Houses, gardens, &c. (Grange Croft)
,,	590	7·963	Arable.
,,	591	·956	Arable.
,,	592	28·738	Arable.
,,	593	·372	Houses, garden, &c.
,,	594	·856	Houses, garden, &c. (Grange).
,,	595	·489	Pasture.
,,	596	19·969	Arable.
,,	597	17·822	Arable, road, & trees.
,,	598	10·397	Arable, road, & trees.
,,	599	11·398	Arable.
,,	600	12·394	Arable.
,,	601	30·980	Arable.
,,	602	·442	Pasture.
,,	603	16·138	Arable & gravel pit.
,,	604	20·142	Arable.
,,	605	16·494	Arable.
,,	606	·309	Old quarry.
,,	607	10·745	Arable & trees.
,,	608	4·854	Arable.
,,	609	·526	Old quarry.
,,	610	10·690	Arable.
,,	611	12·287	Arable.
,,	612	25·025	Arable.
,,	613	3·184	Occupation road.
,,	614	·418	Plantation.
,,	615	21·057	Arable.
,,	616	24·273	Arable.
,,	617	1·582	Arable & trees.
,,	618	·070	House, garden, &c.
,,	619	26·582	Plantation.
,,	620	·513	Plantation.
,,	621	2·004	Plantation & rocks.
		5054·138	*Carried forward.*

No. of Sheet.	No. on Plan.	Area in Acres.	Description.
		5054·138	*Brought forward.*
XXXVIII. 16.	622	·193	Old quarry.
,,	623	15·718	Pasture.
,,	624	23·030	Arable.
,,	625	·385	Ornamental ground.
,,	626	2·649	Plantation & road.
,,	627	19·027	Arable.
XXXIX. 13.	628	17·992	Arable.
,,	629	37·687	Arable, slope, half of burn, &c.
,,	630	2·918	Plantation.
,,	631	·847	Houses, garden, &c. (Mosside).
,,	632	9·483	Arable, slope, road, &c.
,,	633	15·012	Arable, slope, & half of water.
,,	634	18·403	Arable, slope, & half of water.
,,	635	21·593	Arable, slope, & half of water.
,,	636	7·223	Arable, slope, & half of water.
,,	637	8·886	Arable.
,,	638	7·687	Arable, slope, half of water, &c.
,,	639	23·212	Arable, slope, half of water, &c.
,,	640	25·657	Arable, slope, half of water, &c.
,,	641	9·245	Arable.
,,	642	3·397	Parish road.
,,	643	52·907	Arable.
,,	644	15·346	Arable.
,,	645	17·622	Arable.
,,	646	12·473	Arable.
,,	647	·135	Plantation.
,,	648	1·101	Houses, garden, &c. (Bankhead).
,,	649	12·274	Arable & road.
,,	650	48·148	Arable.
,,	651	4·203	Plantation.
,,	652	1·159	Houses, garden, &c. (Meadowgreen)
,,	653	·467	Occupation road.
,,	654	7·156	Arable.
,,	655	1·381	Plantation.
,,	656	6·783	Arable.
,,	657	6·223	Arable.
,,	658	·674	Plantation.
,,	659	12·097	Arable.
,,	660	11·784	Arable & road.
,,	661	·330	Plantation.
,,	662	·330	Plantation.
,,	663	24·005	Arable & part of burn.
,,	664	·281	Plantation.
,,	665	·552	House, garden, &c. (Loanend).
,,	666	·093	Lodge, garden, &c.
,,	667	6·538	Parish road.
,,	668	·459	Plantation.
,,	669	·330	House, garden, &c. (Woodside).
,,	670	·401	Plantation.
,,	671	·650	Plantation.
		5570·284	*Carried forward.*

No. of Sheet.	No. on Plan.	Area in Acres.	Description.
		5570·284	*Brought forward.*
XXXIX. 13.	672	1·169	Houses, garden, &c. (East Mains).
,,	673	6·306	Arable.
,,	674	·355	Occupation road.
,,	675	16·058	Arable.
,,	676	·276	Pasture.
XLIV. 4.	677	9·733	Pasture.
,,	678	23·787	Pasture.
,,	679	·138	Plantation.
,,	680	·023	Occupation road.
,,	681	1·582	Plantation.
,,	682	16·135	Arable.
,,	683	·419	Plantation.
,,	684	·169	Plantation.
,,	685	15·196	Arable, trees, &c.
,,	686	14·489	Arable.
,,	687	1·427	Offices, yards, &c.
,,	688	3·218	Ornamental ground, &c.
,,	689	1·336	Houses, gardens, &c. (Lour).
,,	690	3·747	Ornamental ground, &c.
,,	691	19·110	Arable.
,,	692	·601	Plantation.
,,	693	12·796	Arable.
,,	694	·211	House, garden, &c.
,,	695	22·717	Plantation.
,,	696	·234	Plantation.
,,	697	18·740	Arable.
,,	698	14·159	Arable.
,,	699	20·551	Arable.
,,	700	10·740	Arable & trees.
,,	701	17·116	Arable.
,,	702	·085	Old quarry.
XLV. 1.	703	·199	Houses, garden, &c.
,,	704	2·874	Plantation & road.
,,	705	·535	Occupation road.
,,	706	5·517	Arable.
,,	707	16·976	Arable & road.
,,	708	13·308	Arable.
,,	709	15·093	Arable.
,,	710	4·054	Arable, trees, road, &c.
,,	711	·656	Mill dam.
,,	712	·302	Houses, gardens, &c. (Lour Mill).
,,	713	1·209	Pasture & roads.
,,	714	6·424	Arable, slope, & rocks.
,,	715	·262	House, gardens, &c.
,,	716	30·950	Arable, trees, & roads.
,,	717	·277	House, garden, &c. (Denside).
,,	718	102·854	Plantation & roads.
,,	719	·931	Rough pasture & road.
,,	720	24·275	Arable, road, & slopes.
,,	721	1·069	Plantation.
		6050·672	*Carried forward.*

No. of Sheet.	No. on Plan.	Area in Acres.	Description.
		6050·672	*Brought forward.*
XLV. 1.	722	6·152	Arable.
,,	723	5·286	Plantation, slope, & rocks.
,,	724	·397	House, garden, &c.
		6062·507	

RECAPITULATION.

5930·541	Land.
81·445	Public roads.
24·129	Railways.
26·392	Water.
6062·507	Area of the Parish of Forfar, in the County of Forfar (exclusive of the Portions within the Royalty and Parliamentay Boundaries).

XXXII. 16.	725	·113	Occupation road.
,,	725a	·031	Occupation road & waste ground.
,,	726	·328	Houses, &c. (North Suttieside).
XXXVIII. 3.	727	150·144	Arable, slopes, roads, &c.
XXXVIII. 4.	728	35·519	Arable.
,,	729	12·777	Arable.
,,	730	11·905	Arable.
,,	731	16·942	Arable.
,,	732	·623	Waste.
,,	733	·126	House, garden, &c.
,,	734	1·779	Arable.
,,	735	·150	Houses, garden, &c.
,,	736	50·623	Arable, &c.
,,	737	·428	Houses, &c. (North Whitehills).
,,	738	·486	Pasture.
,,	739	·201	House, garden, &c.
,,	740	·460	Houses, garden, &c.
,,	741	5·162	Arable.
,,	742	1·626	Houses, &c. (South Suttieside).
,,	743	2·370	Parish road.
,,	744	41·029	Arable.
,,	745	3·498	Arable.
		336·320	*Carried forward.*

No. of Sheet.	No. on Plan.	Area in Acres.	Description.
		336·320	*Brought forward.*
XXXVIII. 4.	746	3·147	Arable.
,,	747	2·426	Arable.
,,	748	·695	Pasture.
,,	749	·130	House, shed, &c. (Pavement Works)
,,	750	1·514	Waste, slope, &c.
,,	751	1·049	Parish road.
,,	752	3·278	Arable.
,,	752a	5·931	Scottish North Eastern Ry. (part of)
,,	753	15·364	Rough pasture & whins.
,,	754	·721	Occupation road.
,,	755	1·061	Arable.
,,	756	·290	Houses, &c. (Whitehills—part of).
,,	757	·069	Occupation road.
,,	758	·362	Houses, &c. (Whitehills—part of).
,,	759	3·206	Arable.
,,	760	1·118	Arable.
,,	761	1·062	Arable.
,,	762	2·212	Arable.
,,	763	4·025	Arable.
,,	764	·348	Houses, gardens, &c. (Newbigging)
,,	765	·450	Rough pasture & whins.
,,	766	·612	Arable.
,,	767	·821	Arable.
,,	768	3·729	Arable.
,,	769	·064	Garden.
XXXVIII. 6.	770	61·303	Arable & road.
,,	771	11·256	Arable & road.
XXXVIII. 7.	772	1·284	Plantation.
,,	773	·085	Public road (part of).
,,	774	5·855	Arable.
,,	775	5·830	Arable.
,,	776	·130	Occupation road.
,,	777	·914	House, garden, &c. (Orchardbank)
,,	778	2·011	Whins & slope.
,,	779	2·819	Arable.
,,	780	2·489	Arable.
,,	781	1·649	Occupation road.
,,	782	5·360	Arable.
,,	783	5·572	Arable.
,,	784	·220	Arable.
,,	785	·121	Occupation road.
,,	786	·138	House, garden, &c.
,,	787	1·558	Arable.
,,	788	1·753	Arable.
,,	789	1·624	Arable.
,,	790	2·119	Arable.
,,	791	7·052	Arable.
,,	792	4·811	Arable.
,,	793	·003	Occupation road.
,,	794	3·978	Arable.
		519·938	*Carried forward.*

No. of Sheet.	No. on Plan.	Area in Acres.	Description.
		519·938	*Brought forward.*
XXXVIII. 7.	795	·009	Garden (part of).
,,	796	1·076	Arable.
,,	797	·842	Houses, &c. (Halfpennyburn).
,,	798	1·195	Turnpike road.
,,	799	12·698	Arable.
,,	800	9·725	Arable.
,,	801	8·170	Arable.
,,	802	·646	Ornamental ground, garden, &c.
,,	803	·521	Occupation road.
,,	804	·537	Offices, &c. (Westfield—part of).
,,	805	·870	Houses, &c. (Westfield—part of).
,,	806	·948	Arable.
,,	807	6·746	Arable.
XXXVIII. 8.	808	·946	Arable.
,,	809	3·111	Arable & slope.
,,	810	·390	Turnpike road.
,,	811	15·465	Arable.
,,	811a	·008	Turnpike road.
,,	812	·695	Houses, gardens, &c. (Lillybank).
,,	813	·357	Sand pit.
,,	814	14·906	Arable.
,,	815	12·708	Arable.
,,	816	11·379	Arable.
,,	817	·441	Occupation road.
,,	818	·171	Pasture.
,,	819	·407	Pasture.
,,	820	2·207	Houses, gardens, &c. (Gowanbank)
,,	821	1·616	Arable.
,,	822	5·787	Arable.
,,	823	·362	Pasture.
,,	824	5·327	Arable.
,,	825	·164	Parish road.
,,	826	·729	Arable.
,,	827	·136	Public road.
XXXVIII. 10.	828	·527	Houses, gardens, &c. (Whitewells)
,,	829	·180	Pond.
,,	830	·375	Occupation road.
XXXVIII. 11.	831	12·622	Arable.
,,	832	8·729	Arable.
,,	833	5·586	Arable.
,,	834	2·076	Public road.
,,	835	16·590	Arable & trees.
,,	836	·167	Arable.
,,	837	2·049	Arable.
,,	838	2·323	Arable.
,,	839	5·981	Arable.
,,	840	3·598	Arable.
,,	841	5·857	Arable.
,,	842	·397	House, &c. (Slatefield—part of).
,,	843	·075	Arable.
		708·365	*Carried forward.*

No. of Sheet.	No. on Plan.	Area in Acres.	Description.
		708·365	*Brought forward.*
XXXVIII. 11.	844	2·890	Arable.
,,	845	5·794	Arable.
,,	846	·962	Turnpike road.
,,	847	2·802	Arable.
,,	848	2·597	Arable.
,,	849	·298	House, garden, &c. (Truant).
,,	850	·107	Occupation road.
,,	851	7·532	Arable.
,,	852	·905	Arable.
,,	853	·802	Arable.
,,	854	·512	Houses, garden, &c. (Bitterwell).
,,	855	·667	Plantation & old quarry.
,,	855a	·189	Pasture.
,,	856	2·204	Whins.
,,	857	1·727	Arable.
,,	858	·129	Houses, garden, &c.
,,	859	·133	House, garden, &c.
,,	860	3·225	Arable.
,,	861	1·711	Arable.
,,	862	2·118	Arable.
,,	863	1·069	Occupation road.
,,	864	·320	Houses, gardens, &c.
,,	865	3·679	Arable.
,,	866	2·507	Arable,
,,	867	·614	Whins & roads.
		753·858	

RECAPITULATION.

739·312	Land.
8·435	Public roads.
5·931	Railway.
·180	Water.
753·858	Area of the Parish of Forfar, in the County of Forfar, within the Royalty—outside the Parliamentary Boundary.

No. of Sheet.	No. on Plan.	Area in Acres.	Description.
XXXVIII. 3.	868	·177	Private road.
,,	869	3·132	Arable & slope.
,,	870	10·158	Arable.
,,	871	1·464	Houses, gardens, &c. (village of Zoar—part of).
,,	872	·376	Public road.
,,	873	·913	Houses, gardens, &c. (village of Zoar—part of).
,,	874	·098	Public road.
,,	875	·602	Public road.
,,	876	·575	Houses, gardens, &c. (village of Zoar—part of).
,,	877	7·273	Arable & slope.
,,	878	·562	Yards, &c.
,,	879	4·428	Scottish North Eastern Ry. (part of)
,,	880	1·023	Public road.
,,	881	10·466	Market Park & slope.
,,	882	1·827	Pasture, slopes, & road.
,,	883	·900	Prison, garden, &c. (town of Forfar—part of).
,,	884	1·062	Pasture & slope.
,,	885	1·001	Houses, shed, slope, &c. (town of Forfar—part of).
,,	886	1·835	Public road.
,,	887	4·499	Pasture & slope.
,,	888	·765	Steamloom factory (town of Forfar—part of).
,,	889	·652	Public road.
,,	890	·293	Public road.
,,	891	·217	Houses, garden, &c. (town of Forfar—part of).
,,	892	·830	Waste.
,,	893	·164	Pasture.
,,	894	·463	Saw mill, sheds, &c.
XXXVIII. 4.	895	·277	Arable.
,,	896	·568	Arable.
,,	897	·279	Arable.
,,	898	·118	Arable.
,,	899	2·169	Pasture, slopes, &c.
,,	900	3·302	Arable.
,,	901	1·101	Pasture.
,,	902	·713	Arable.
,,	903	·867	Pasture, road, sheds, &c.
,,	904	1·069	Railway station, sheds, ground, &c.
,,	905	·418	House, sheds, rails, &c.
,,	906	·003	Waste (part of).
,,	907	1·634	Houses, gardens, &c. (town of Forfar—part of).
,,	908	·234	Public road.
,,	909	·905	Pasture.
		69·412	*Carried forward.*

No. of Sheet.	No. on Plan.	Area in Acres.	Description.
		69·412	*Brought forward.*
XXXVIII. 4.	910	2·721	Scottish North Eastern Ry. (part of)
,,	911	7·303	Arable.
,,	912	3·535	Arable.
,,	913	·152	Arable.
,,	914	·966	Gas works, gardens, &c. (town of Fofar—part of).
,,	915	·076	Arable.
,,	916	·286	Occupation road.
,,	917	·913	Arable.
,,	918	3·687	Arable.
XXXVIII. 7.	919	3·132	Pasture & drains.
,,	920	·488	Turnpike road.
,,	921	4·771	Pasture.
,,	922	1·182	Houses, sheds, gardens, &c. (Dove-hillock--town of Forfar--part of).
,,	923	·440	Pasture.
,,	924	·757	Public road.
,,	925	·200	Pasture.
,,	926	·436	House, sheds, garden, &c. (town of Forfar—part of).
,,	927	·637	Yard, shed, &c.
,,	928	·104	Plantation, &c.
,,	929	·457	North-end School, playground, &c. town of Forfar—part of).
,,	930	·239	Houses, gardens, &c. (town of Forfar—part of).
,,	931	·374	Houses, gardens, &c. (town of Forfar—part of).
,,	932	·544	Houses, gardens, &c. (town of Forfar—part of).
,,	933	1·129	Public road.
,,	934	·784	Arable.
,,	935	4·689	Houses, gardens, &c. (town of Forfar—part of).
,,	936	·793	Houses, gardens, &c. (town of Forfar—part of).
,,	937	4·130	Bleaching green, roads, &c.
,,	938	·131	Footpath.
,,	939	3·161	Houses, gardens, &c. (town of Forfar—part of).
,,	940	·307	Public road.
,,	941	1·270	Arable.
,,	942	·202	Houses, gardens, &c. (town of Forfar—part of).
,,	943	·298	Public road.
,,	944	·874	Pasture.
,,	945	·188	Pasture.
,,	946	·651	Pasture.
,,	947	1·193	Ornamental ground, road, &c.
,,	948	1·319	Pasture.
		123·931	*Carried forward.*

No. of Sheet.	No. on Plan.	Area in Acres.	Description.
		123·931	*Brought forward.*
XXXVIII. 7.	949	·289	Pasture & slope.
,,	950	·568	Public road.
,,	951	·240	Pasture & slope.
,,	952	3·348	Pasture.
,,	953	·154	Dog kennel, yards, &c. (town of Forfar—part of).
,,	954	·455	Pasture, slope, footpath, &c.
,,	955	5·256	Meadow, slope, footpath, &c.
,,	956	2·807	Bleaching green, road, &c.
,,	957	1·304	Public road.
,,	958	3·891	Houses, gardens, &c. (town of Forfar—part of).
,,	959	1·015	Houses, gardens, &c. (town of Forfar—part of).
,,	960	·357	Public road.
,,	961	·631	Public road.
,,	962	15·423	Houses, gardens, &c. (town of Forfar—part of).
,,	963	·161	Court house, town house, &c. (town of Forfar—part of).
,,	964	3·533	Public road.
,,	965	3·944	Houses, gardens, &c. (town of Forfar—part of).
,,	966	1·487	Houses, gardens, &c. (town of Forfar—part of).
,,	967	·081	Houses (town of Forfar—part of).
,,	968	·066	Public road.
,,	969	3·811	Houses, gardens, &c. (town of Forfar—part of).
,,	970	·039	Public road.
,,	971	·166	Public road.
,,	972	·220	Houses (town of Forfar—part of).
,,	973	·656	Public road.
,,	974	·039	Pasture.
,,	975	·206	Pasture & road.
,,	976	2·529	Houses, gardens, &c. (town of Forfar—part of).
,,	977	·157	Public road.
,,	978	·416	Public road.
,,	979	1·349	Houses, gardens, &c. (town of Forfar—part of).
,,	980	·094	Public road.
,,	981	·688	Houses, gardens, &c. (town of Forfar—part of).
,,	982	·043	Public road.
,,	983	·670	Pasture, slope, &c.
,,	984	·697	Houses, gardens, &c. (town of Forfar—part of).
		180·721	*Carried forward.*

No. of Sheet.	No. on Plan.	Area in Acres.	Description.
		180·721	*Brought forward.*
XXXVIII. 7.	985	·211	Public road.
,,	986	·363	Public road.
,,	987	·465	Public road.
,,	988	·082	Public road.
,,	989	3·534	Houses, gardens, &c. (town of Forfar—part of).
,,	990	5·725	Arable & occupation road.
,,	991	1·480	Houses, gardens, &c. (town of Forfar—part of).
,,	992	·338	Public road.
,,	993	2·173	Houses, gardens, &c. (town of Forfar—part of).
,,	994	4·457	Arable.
,,	995	·311	Houses, gardens, &c. (town of Forfar—part of).
,,	996	·078	Public road.
,,	997	·393	Houses, gardens, &c. (town of Forfar—part of.
,,	998	·346	Houses, gardens, &c. (town of Forfar—part of).
,,	999	3·821	Houses, gardens, &c. (town of Forfar—part of).
,,	1000	·878	Public road.
,,	1001	·507	Houses, gardens, &c. (town of Forfar—part of).
,,	1002	·564	Arable.
,,	1003	1·736	Arable & slopes.
,,	1004	·669	Houses, gardens, &c. (town of Forfar—part of).
,,	1005	·097	Public road.
,,	1006	17·847	Arable & road.
,,	1007	·530	Houses, gardens, &c. (town of Forfar—part of).
,,	1008	·654	Arable.
,,	1009	3·544	Houses, gardens, &c. (town of Forfar—part of).
,,	1010	·338	Public road.
,,	1011	2·987	Houses, gardens, &c. (town of Forfar—part of).
,,	1012	·721	Pasture.
,,	1013	1·096	Pasture & road.
,,	1014	·132	House, garden, &c. (town of Forfar—part of).
,,	1015	·083	Public road.
,,	1016	2·443	Houses, gardens, &c. (town of Forfar—part of).
,,	1017	·099	Public road.
,,	1018	1·043	Houses, gardens, &c. (town of Forfar—part of).
,,	1019	·405	Public road.
		240·871	*Carried forward.*

No. of Sheet.	No. on Plan.	Area in Acres.	Description.
		240·871	*Brought forward.*
XXXVIII. 7.	1020	1·880	Arable.
,,	1021	·599	Arable.
,,	1022	1·377	Arable.
,,	1023	·491	Arable.
,,	1024	·121	Private road.
,,	1025	·915	Manse, house, gardens, &c. (town of Forfar—part of).
,,	1026	1·671	Arable.
,,	1027	1·306	Arable.
,,	1028	·074	Public road.
,,	1029	4·103	Houses, gardens, &c. (town of Forfar—part of).
,,	1030	·957	Arable & drying green.
,,	1031	·108	Plantation.
,,	1032	·088	Manse (town of Forfar—part of).
,,	1033	1·316	Ornamental ground, roads, &c.
,,	1034	·233	Garden, sheds, &c.
,,	1035	4·501	Arable.
,,	1036	2·243	Arable.
,,	1037	·384	Public road.
,,	1038	3·451	Arable.
,,	1039	·423	Pasture & slope.
,,	1040	5·148	Arable.
,,	1041	·334	Arable.
,,	1042	·272	Occupation road.
,,	1043	5·124	Arable.
,,	1044	7·449	Arable.
,,	1045	1·901	Arable.
,,	1046	·356	Public road (part of).
,,	1047	3·089	Arable.
,,	1048	2·498	Turnpike road.
,,	1049	5·146	Arable.
,,	1050	·476	Houses, gardens, &c. (Lochbank).
,,	1051	3·713	Arable.
,,	1052	·733	Arable.
,,	1053	·306	Houses, gardens, &c. (Newford T.P.)
,,	1054	·398	Houses, &c. (Newfordpark).
,,	1055	4·755	Arable & road.
,,	1056	1·300	Arable.
,,	1057	·515	Public road.
,,	1058	8·161	Arable.
,,	1059	13·943	Arable.
,,	1060	8·190	Arable.
,,	1061	9·458	Arable.
,,	1062	1·556	Ornamental ground, &c.
,,	1063	·336	Brier's Cottage, offices, garden, &c.
,,	1064	1·681	Arable.
,,	1065	3·516	Arable.
,,	1066	1·252	Arable, &c.
		358·718	*Carried forward.*

No. of Sheet.	No. on Plan.	Area in Acres.	Description.
		358·718	*Brought forward.*
XXXVIII. 7.	1067	·826	Arable.
,,	1068	3·912	Arable.
,,	1069	1·546	Arable.
,,	1070	1·779	Arable.
,,	1071	·059	Arable.
,,	1072	·221	Occupation road.
,,	1073	1·143	Houses, gardens, &c. (town of Forfar—part of).
,,	1074	3·520	Arable.
,,	1075	1·994	Houses, gardens, &c.
,,	1076	3·338	Public road.
,,	1077	·576	Houses, gardens, &c.
,,	1078	·151	Arable.
,,	1079	·445	Arable.
,,	1080	1·066	Houses, gardens, &c.
,,	1081	·168	House, garden, &c.
,,	1082	·150	House (T.P.), garden, &c.
,,	1083	·147	House, garden, &c.
,,	1084	·223	House, garden, &c. (Windyedge).
,,	1085	66·805	Arable & footpath.
,,	1086	·282	Public road.
,,	1087	2·216	Houses, gardens, &c. (Lappiedub).
,,	1088	4·435	Arable.
,,	1089	5·529	Arable.
,,	1090	4·580	Arable.
,,	1091	4·436	Arable.
,,	1092	29·814	Arable & road.
,,	1093	1·665	Houses, gardens, &c. (Teuchatcroft—town of Forfar—part of).
,,	1094	1·397	Arable.
,,	1095	10·122	Arable & footpath.
,,	1096	8·243	Arable & road.
XXXVIII. 8.	1097	·437	Pasture & slope.
,,	1098	·185	Houses & waste (town of Forfar—part of).
,,	1099	·335	Handloom factory, &c. (town of Forfar—part of).
,,	1100	1·514	Public road.
,,	1101	11·797	Arable, slope, & roads.
,,	1102	·588	Pasture & slope.
,,	1103	4·244	Arable & roads.
,,	1104	1·620	Houses, gardens, &c. (town of Forfar—part of).
,,	1105	·140	Public road.
,,	1106	·617	Arable.
,,	1107	2·612	Houses, gardens, &c. (town of Forfar—part of).
,,	1108	3·071	Houses, gardens, &c. (town of Forfar—part of).
		546·666	*Carried forward.*

No. of Sheet.	No. on Plan.	Area in Acres.	Description.
		546·666	*Brought forward.*
XXXVIII. 8.	1109	4·004	Houses, gardens, &c. (town of Forfar—part of).
,,	1110	·503	Houses, gardens, &c. (town of Forfar—(part of).
,,	1111	·039	Public road.
,,	1112	·739	Public road.
,,	1113	·191	House, gardens, &c. (town of Forfar —part of).
,,	1114	·131	Public road.
,,	1115	4·977	Houses, gardens, &c. (town of Forfar—part of).
,,	1116	·402	East-end School, house, shed, &c. (town of Forfar—part of).
,,	1117	2·333	Gardens, &c.
,,	1118	·808	Public road.
,,	1119	5·998	Houses, gardens, &c. (town of Forfar—part of).
,,	1120	·598	Public road.
,,	1121	2·234	Houses, gardens, &c. (town of Forfar—part of).
,,	1122	2·273	Houses, gardens, &c. (town of Forfar—part of).
,,	1123	·295	Public road.
,,	1124	3·274	Houses, gardens, &c. (town of Forfar—part of).
,,	1125	·117	Public road.
,,	1126	·398	Houses, gardens, &c. (town of Forfar—part of).
,,	1127	1·081	Public road.
,,	1128	·095	Infirmary (town of Forfar—part of).
,,	1129	·190	Poorhouse (town of Forfar—part of).
,,	1130	2·231	Ornamental ground, roads, &c.
,,	1131	3·097	Houses, gardens, &c. (town of Forfar—part of).
,,	1132	2·268	Bleaching & calender works, pond, &c. (town of Forfar—part of).
,,	1133	·774	Pasture.
,,	1134	1·846	Arable & road.
,,	1135	1·384	Steamloom factory, bleach works, &c. (town of Forfar—part of).
,,	1136	1·703	Arable.
,,	1137	1·233	Public road.
,,	1138	1·356	Arable & Lord Burn (part of).
,,	1139	1·589	Houses, gardens, &c. (town of Forfar—part of).
,,	1140	·085	Arable.
,,	1141	·552	Arable & trees.
		595·464	*Carried forward.*

No. of Sheet.	No. on Plan.	Area in Acres.	Description.
		595·464	*Brought forward.*
XXXVIII. 8.	1142	·504	Houses, gardens, &c. (town of Forfar—part of).
,,	1143	7·010	Cemetery.
,,	1144	4·376	Arable.
,,	1145	1·859	Arable.
,,	1146	·521	Houses, gardens, &c. (town of Forfar—part of).
,,	1147	·048	Houses, &c. (town of Forfar—part of).
,,	1148	3·576	Arable & road.
,,	1149	·426	Arable.
,,	1150	1·797	Arable.
,,	1151	·208	Female Industrial School (town of Forfar—part of).
,,	1152	·043	Cottage (Rosehill—town of Forfar—part of).
,,	1153	1·718	Ornamental ground, &c.
,,	1154	2·627	Houses, gardens, &c. (town of Forfar—part of).
,,	1155	3·154	Arable.
,,	1156	4·523	Arable.
,,	1157	2·762	Arable.
,,	1158	·077	Public road.
,,	1159	·065	Cottage, &c. (Becehhill—town of Forfar—part of).
,,	1160	1·196	Gardens, ornamental ground, &c.
,,	1161	2·403	Arable.
,,	1162	4·380	Arable.
,,	1163	10·467	Arable.
,,	1164	1·912	Arable & half of Lord Burn.
,,	1165	4·191	Arable.
,,	1166	·088	House. &e. (Hillbank—town of Forfar—part of).
,,	1167	1·154	Ornamental ground, &c.
,,	1168	·638	House, garden, &c. (Blythehill—town of Forfar—part of).
,,	1169	·368	Hillbank Cottage, garden, &c. (town of Forfar—part of).
,,	1170	·719	Saint James' Manse, garden, &c. (town of Forfar—part of).
,,	1171	3·716	Arable.
,,	1172	3·872	Arable.
,,	1173	1·666	Parish road.
,,	1174	·135	Public road.
,,	1175	3·202	Arable.
,,	1176	3·803	Arable.
,,	1177	·288	Pasture.
,,	1178	1·146	Houses, garden, &c. (Hillside).
,,	1179	8·882	Arable & road.
,,	1180	2·019	Arable.
		687·003	*Carried forward.*

No. of Sheet.	No. on Plan.	Area in Acres.	Description.
		687·003	*Brought forward.*
XXXVIII. 8.	1181	2·116	House, garden, &c. (Cowiehill).
,,	1182	1·873	Arable.
,,	1183	8·329	Arable.
,,	1184	·993	Public road.
,,	1185	8·136	Arable.
,,	1186	9·194	Arable & road.
,,	1187	·127	Plantation & slope.
,,	1188	·181	Whins.
,,	1189	2·063	Plantation & road.
XXXVIII. 11.	1190	5·980	Arable.
,,	1191	1·436	Arable.
,,	1192	1·753	Houses, gardens, &c.
,,	1193	2·380	Arable.
,,	1194	2·691	Arable.
,,	1195	2·088	Arable.
,,	1196	·393	Arable.
,,	1197	4·905	Arable.
,,	1198	4·439	Arable.
,,	1199	·512	House, garden, &c. (Quarrybank).
,,	1200	1·768	Arable.
,,	1201	3·939	Plantation, slopes, &c.
,,	1202	·209	House, &c. (part of—Slatefield).
,,	1203	1·876	Arable.
,,	1204	1·005	Arable.
,,	1205	·124	Houses, gardens, &c.
,,	1206	5·214	Arable.
,,	1207	9·779	Arable.
,,	1208	5·638	Arable.
,,	1209	10·703	Rough pasture, whins, quarries, &c.
,,	1210	·256	Whins.
,,	1211	·053	Arable.
,,	1212	9·377	Arable.
,,	1213	2·367	Arable.
,,	1214	2·541	Plantation.
XXXVIII. 12.	1215	·750	Whins.
,,	1216	3·885	Town's Quarry, whins, &c.
		806·076	

RECAPITULATION.

762·355	Land.
7·149	Railway.
36·572	Public roads.
806·076	Area of the Parish of Forfar, in the County of Forfar, within the Royalty—inside the Parliamentary Boundary.

No. of Sheet.	No. on Plan.	Area in Acres.	Description.
XXXVIII. 3.	1217	24·549	Arable.
,,	1217a	·006	Scottish North Eastern Ry. (part of)
,,	1217b	·423	Arable & slope.
,,	1217c	·339	Turnpike road (part of).
,,	1218	·490	Plantation.
,,	1219	1·165	Houses, gardens, &c. (Bankhead).
,,	1220	1·794	Ornamental ground, &c.
,,	1221	·422	Plantations.
,,	1222	·302	Occupation road.
,,	1223	17·079	Arable & slopes.
,,	1224	·447	Plantation.
,,	1225	1·584	Arable.
,,	1226	·261	Plantation.
,,	1227	·544	Houses, gardens, &c. (Brewery).
,,	1228	1·819	Turnpike road.
XXXVIII. 7.	1229	1·743	Arable.
,,	1230	·093	Parish road (part of).
,,	1231	·098	House, garden, &c.
,,	1232	·315	Arable.
,,	1233	2·473	Arable.
,,	1234	·604	Parish road (part of).
XXXVIII. 8.	1235	·250	Houses, gardens, &c. (town of Forfar—part of).
,,	1236	8·644	Arable.
,,	1236a	·131	Arable.
,,	1237	·890	Arable.
,,	1238	4·727	Arable.
,,	1239	·856	Arable.
XXXVIII. 11.	1240	·021	Whins.
,,	1241	8·758	Whins, quarries, waste, &c.
,,	1242	10·728	Arable.
,,	1243	·639	Whins.
		92·194	

RECAPITULATION.

89·333	Land.
·006	Railway.
2·855	Public roads.
92·194	Area of the Parish of Forfar, in the County of Forfar, within the Parliamentary Boundary—outside the Royalty.

No. of Sheet.	No. on Plan.	Area in Acres.	Description.
XXXVIII. 8.	1244	·012	Pond (part of).
,,	1245	1·474	Houses, &c. (Kingston—part of).
,,	1246	·252	Arable.
,,	1247	·242	Houses, &c. (Kingston—part of).
XXXVIII. 12.	1248	3·660	Arable.
,,	1249	27·328	Arable & roads.
,,	1250	·123	House, garden, &c. (Ladlewell).
,,	1251	1·732	Plantation.
,,	1252	·472	Occupation road.
,,	1253	7·232	Arable.
,,	1254	7·695	Arable.
,,	1255	1·021	Parish road.
,,	1256	8·349	Arable.
,,	1257	5·918	Arable.
,,	1258	11·747	Arable.
,,	1259	11·595	Arable.
,,	1260	11·989	Arable.
,,	1261	·667	Pasture.
,,	1262	·267	Houses, &c. (Easter Kingston).
,,	1263	·233	Plantation.
,,	1264	1·254	Arable.
,,	1265	2·146	Arable.
,,	1266	2·008	Houses, gardens, &c. (village of Kingsmuir—part of).
,,	1267	·265	Houses, garden, &c. (village of Kingsmuir—part of).
,,	1268	6·026	Arable.
,,	1269	1·550	Occupation road.
,,	1270	·083	Plantations.
,,	1271	·398	Houses, &c. (Wester Kingston).
,,	1272	11·966	Arable.
,,	1273	11·562	Arable.
,,	1274	8·287	Arable.
,,	1275	1·724	Occupation road.
,,	1276	15·427	Arable.
,,	1277	·221	Houses, garden, &c. (village of Kingsmuir—part of).
,,	1278	7·809	Arable.
,,	1279	3·807	Arable.
,,	1280	·426	Houses, gardens, &c. (village of Kingsmuir—part of).
,,	1281	3·687	Arable.
,,	1282	4·252	Arable & road.
,,	1283	4·649	Arable, old quarry, &c.
,,	1284	·209	Houses, &c. (Caldhame—part of).
,,	1285	·336	Houses, &c. (Caldhame—part of).
,,	1286	13·139	Arable.
,,	1287	·104	House, garden, &c.
,,	1288	3·496	Arable & road.
,,	1289	1·032	Houses, &c. (Caldhame—part of).
		207·871	*Carried forward.*

No. of Sheet.	No. on Plan.	Area in Acres.	Description.
		207·871	*Brought forward.*
XXXVIII. 12.	1290	8·992	Arable.
,,	1291	1·526	Occupation road.
,,	1292	10·577	Arable.
,,	1293	3·376	Occupation road.
,,	1294	10·040	Arable.
,,	1295	10·350	Arable.
,,	1296	7·292	Arable.
,,	1297	·541	Houses, &c. (South Kingston).
		260·565	

RECAPITULATION.

259·532	Land.
1·021	Public road.
·012	Water.
260·565	Area of the Parish of Forfar, in the County of Forfar, within the Royalty, No. 1 (Detached).

XXXVIII. 11.	1298	4·782	Arable, &c.
XXXVIII. 15.	1299	1·960	Arable.
,,	1300	·239	Occupation road.
,,	1301	7·938	Arable.
,,	1302	1·299	Plantation.
,,	1303	·131	House, garden, &c.
,,	1304	·996	Occupation road.
,,	1305	·480	Occupation road.
,,	1306	·441	Berrymuirhead Quarry.
,,	1307	·280	Houses, garden, &c. (Loanend).
,,	1308	46·243	Arable.
,,	1309	·338	Houses, garden, &c.
,,	1310	8·937	Plantation.
,,	1311	3·109	Occupation road.
,,	1312	·115	House, garden, &c.
		77·288	*Carried forward.*

No. of Sheet.	No. on Plan.	Area in Acres.	Description.
		77·288	*Brought forward.*
XXXVIII. 15.	1313	·081	Houses, yard, &c.
,,	1314	50·470	Arable.
,,	1315	·066	Houses, &c. (Lochlands).
,,	1316	·190	Houses, gardens, &c.
,,	1317	2·579	Turnpike road.
,,	1318	·129	House, garden, &c.
,,	1319	·150	Plantation.
,,	1320	74·837	Arable.
,,	1321	·389	House, offices, &c. (Canmore).
,,	1322	2·168	Parish road.
,,	1323	7·126	Arable.
,,	1324	·500	Occupation road.
,,	1325	·297	Houses, garden, &c.
,,	1326	57·253	Arable.
,,	1327	·456	House, offices, &c. (Newlands).
,,	1328	·142	Houses, garden, &c.
,,	1329	·270	Pasture.
,,	1330	·216	Houses, garden, &c.
,,	1331	4·482	Arable.
,,	1332	7·256	Arable.
,,	1333	·083	Houses, garden, &c.
,,	1334	·099	House, garden, &c.
,,	1335	1·113	Houses, &c. (South Mains).
,,	1336	·106	House, garden, &c.
,,	1337	116·291	Arable, road, &c.
		404·037	

RECAPITULATION.

399·290	Land.
4·747	Public roads.
404·037	Area of the Parish of Forfar, in the County of Forfar, within the Royalty, No. 2 (Detached).

RECAPITULATION WITHIN THE ROYALTY AND Nos. 1 AND 2 (DETACHED).

Area in Acres.	
2160·489	Land.
50·775	Public roads.
13·080	Railway.
·192	Water.
2224·536	Area of the Parish of Forfar, in the County of Forfar, within the Royalty and Nos. 1 and 2 (Detached).

RECAPITULATION WITHIN THE PARLIAMENTARY BOUNDARY

Area in Acres.	
851·688	Land.
39·427	Public roads.
7·155	Railway.
898·270	Area of the Parish of Forfar, in the County of Forfar, within the Parliamentary Boundary.

GENERAL RECAPITULATION.

Page.	Area in Acres.		Remarks.
7	.....	6062·507	Area of the Parish of Forfar, (exclusive of the Portions within the Royalty and Parliamentary Boundaries.
22	753·858	.....	Area of the Parish of Forfar, within the Royalty—outside the Parliamentary Boundary.
26	806·076	.....	Area of the Parish of Forfar, within the Royalty—inside the Parliamentary Boundary.
36	260·565	.....	Area of the Parish of Forfar, within the Royalty, No. 1 (Detached).
37	404·037	.....	Area of the Parish of Forfar, within the Royalty, No. 2 (Detached).
39	2224·536	2224·536	Area of the Parish of Forfar, within the Royalty and Nos. 1 and 2 (Detached).
35	92·194	92·194	Area of the Parish of Forfar, within the Parliamentary Boundary—outside the Royalty.
26	806·076	.....	See page 34.
39	898·270	.....	Area of the Parish of Forfar, within the Parliamentary Boundary.
		8379·237	Total Area of the Parish of Forfar, in the County of Forfar.

RECAPITULATION FOR THE PARISH.

Area in Acres.		
	8180·363	Land.
	135·075	Public roads.
	37·215	Railway.
	26·584	Water.
	8379·237	Total Area of the Parish of Forfar, in the County of Fofar.

INDEX TO PLACES

IN THE

PARISH OF FORFAR.

COUNTY OF FORFAR.

Name of Place.	No. of Sheet. 6 inch scale.	No. of Sheet. 25·344 in. scale.	Descriptive Remarks.
Auchterforfar	XXXVIII.	8	A farm house & offices.
Bankhead	,,	3	A dwelling house.
Brewery	,,	3	Dwelling houses.
Burgh Road	,,	3	
Bensel	,,	4	Dwelling houses.
Brier's Cottage	,,	7	
Blythehill	,,	8	A dwelling house.
Blindwell	,,	8	A junction of roads.
Bitterwell	,,	11	A dwelling house, &c.
Balmashanner Quarries ..	,,	11	
Balmashanner Hill	,,	11	
Balmashanner	,,	12	A farm house & offices.
Berrymuirhead Quarry....	,,	15	
Burnside Mill (corn)	XXXIX.	1	
Burnside Burn	,,	5	
Bankhead	,,	13	A farm house & offices.
Carseburn	XXXII.	16	A small village.
Carseburn	,,	16	A farm house & offices.
Campbelton	XXXVIII.	3	A farm house & offices.
Cameron's Inn	,,	3	
Camp	,,	4	
Carsebarracks	,,	4	Dwelling houses.
Chapelcroft	,,	4	Dwelling houses.
Cunning Hill	,,	8	
Cowiehill	,,	8	A small cottage.
Currsloan Quarries	,,	11	
Craig Quarries	,,	11	
Craignathro	,,	12	A farm house & offices.
Caldhame	,,	12	Two farm houses & cottages
Canmore	,,	15	A farm house & offices.
Clocksbriggs Mill (corn) ..	XXXIX.	1	
Clocksbriggs Station.....	,,	1	A railway station.
Clocksbriggs	,,	1	A mansion house.
Dundee Road	XXXVIII.	7	
Denside	XLV.	1	A farm house & offices.
Easter Kingston	XXXVIII.	12	A farm house & offices.
East Caldhame	,,	12	A farm house & offices.
East Mains.	XXXIX.	13	A farm house & offices.

Name of Place.	No. of Sheet. 6 inch scale.	No. of Sheet. 25·344 in. scale.	Descriptive Remarks.
Fliedmire	XXXIX.	1	A farm house & offices.
Gallow Hill	XXXVIII.	4	
Garth	,,	7	A farm house & offices.
Gowanbank	,,	8	Dwelling houses.
Glencoepark	,,	11	A dwelling house, &c.
Gallow Hill	,,	11	
Grange Croft	,,	16	A dwelling house, &c.
Grange	,,	16	A farm house & offices.
Greenmire Burn	XXXIX.	13	
Greenordie	XLV.	1	A farm house & offices.
Hassock Well	XXXVIII.	4	
Halfpennyburn	,,	7	Cottages.
Hillbank	,,	8	A dwelling house.
Hillbank Cottage	,,	8	
Hillside	,,	8	A farm house & offices.
Halkerton Mill (corn)	,,	11	
Halkerton	,,	11	A farm house & offices.
Hillend	XXXIX.	9	A farm house & offices.
Hill of Lour	XLIV.	4	
Inchgarth	XXXVIII.	7	A farm house & offices.
Kingston	,,	8	Dwelling houses.
Kingsmuir	,,	12	A village.
Knowehead	XXXIX.	9	A dwelling house, &c.
Lemno Water	XXXII.	16	
Lunanhead	XXXVIII.	4	A village.
Lunan Well	,,	4	
Lunan Water	XXXIX.	1	
Lochbank	,,	7	A cottage.
Lappiedub	,,	7	Dwelling houses.
Lillybank	,,	8	A farm house & offices.
Lord Burn	,,	8	
Ladlewell	,,	12	A farm house & offices.
Loanhead	,,	15	A farm house & offices.
Lochlands	,,	15	A farmsteading.
Leadenford	,,	16	A farm house & offices.
Loch Fithie	,,	1	
Lochfithie Cottage	,,	1	
Lochhead	,,	5	Farm houses & cottages.
Lownie Hill	,,	9	
Loanend	,,	13	Two cottages.
Lour	XLIV.	4	A mansion house.
Lour Mill (corn)	XLV.	1	
Market Park	XXXVIII.	3	
Myreside	,,	4	Dwelling houses.
Market Place	,,	4	Dwelling houses.
Muir of Lownie	,,	12	A farm house & offices.

Name of Place.	No. of Sheet. 6 inch scale.	No. of Sheet. 25·344 in. scale.	Descriptive Remarks.
Martinshade	XXXVIII.	12	Arable land.
Mid Caldhame	,,	12	A farm house & offices.
Muirton	XXXIX.	1	A farm house & offices.
Muirton Mill (flax)	,,	1	
Muirton Feus	,,	5	Dwelling houses.
Middle Dod	,,	5	A farm house & offices.
Meadowgreen	,,	13	A farm house & offices.
Mosside	,,	13	A farm house & offices.
North Suttieside	XXXII.	16	A farm house & offices.
North Whitehills	XXXVIII.	4	Two cottages.
Newbigging	,,	4	A cottage.
Newfordpark	,,	7	A cottage & offices.
Newford T.P.	,,	7	
Newlands	,,	15	A farm house & offices.
North Mains	,,	16	A farm house & offices.
North Den	,,	16	A fir plantation.
Orchardbank	,,	7	A dwelling house, &c.
Public House	,,	3	
Prison	,,	3	
Prior Cottage	,,	4	
Pitruchie	,,	8	A farm house & offices.
Pavement Works	,,	4	
Quarrybank	,,	11	Dwelling houses, &c.
Rosebank	,,	4	A cottage.
Restenneth	,,	4	A farmsteading.
Restenneth Priory (remains of)	,,	4	
Restenneth Moss	,,	4	
Scottish North Eastern Ry.	,,	4	
Steamloom Factory (flax)	,,	4	
School	,,	4	
South Suttieside	,,	4	A farm house & offices.
Service Burn	,,	7	
St. James' Manse	,,	8	
Slatefield	,,	11	A farm house & offices.
Standing Stone	,,	11	
South Kingston	,,	12	A farm house & offices.
Subscription School	,,	12	
South Halkerton	,,	15	An old farm house & offices
Southbank P.H.	,,	15	
South Mains	,,	15	A farm house & offices.
South Den	XLV.	1	A fir plantation.
Turfbeg	XXXVIII.	3	A farm house & offices.
Teuchatcroft	,,	7	Dwelling houses.
Truant	,,	11	Dwelling houses.

Name of Place.	No. of Sheet, 6 inch scale.	No. of Sheet, 25·344 in. scale.	Descriptive Remarks.
Tolbooth Quarry	XXXVIII.	11	
Town's Quarry	,,	12	
The Thorn Tree	,,	12	
Teuchaton	XXXIX.	5	A dwelling house.
Temple	XLIV.	4	A tower.
Vinnie Water	XXXIX.	13	
Whitehills	XXXVIII.	4	Dwelling houses.
Whinnie Knowe	XXXVIII.	4	
Westfield	,,	7	Dwelling houses, &c.
Windyedge	,,	7	A cottage.
Welton	,,	8	Old cottages.
Whitewells	,,	10	A farm house & offices.
West Craig	,,	11	A dwelling house & offices
Wester Kingston	,,	12	A farm house & offices.
West Caldhame	,,	12	A farm house & offices.
Woodlands	,,	15	A cottage, &c.
West Mains	,,	15	A farm house & offices.
Woodside	XXXIX.	13	A farm house & offices.
Zoar	XXXVIII.	3	A small village.

TOWN OF FORFAR.

Name of Place.	No. of Sheet. 6 inch scale.	No. of Sheet. 25·344 in. scale.	No. of Sheet. $\frac{1}{500}$ scale.	Descriptive Remarks.
Archie's Park	XXXVIII.	7	14	A short street.
Arbroath Road	,,	8	1	
Academy Street	,,	8	6	
Bailiewell Brae Road	,,	7	5	
Bleaching Greens	,,	7	5	
Back Wynd	,,	7	10	
Branch of the Commercial Bank of Scotland	,,	7	10	
Branch of the Royal Bank of Scotland	,,	7	10	
Brewery	,,	7	10	
Bleaching Green	,,	7	14	
Broad Croft	,,	7	15	A row of houses.
Bell Place	,,	8	1	A narrow street.
Burgh Academy	,,	8	6	
Bleaching & Calender Works	,,	8	6	

Name of Place.	No. of Sheet. 6 inch scale.	25·344 in. scale.	1/500 scale.	Descriptive Remarks.
Bloomfield Cottage	XXXVIII.	8	11	
Belmont.....	,,	8	11	A cottage.
Beechhill	,,	8	11	A house.
Castle Street.....	,,	7	5	
Canmore Street.....	,,	7	5	
Castle Hill (site of the Castle of Forfar).....	,,	7	5	
Common Myre	,,	7	9	Meadow land.
Court House	,,	7	10	
County & Commercial Hotel	,,	7	10	
Cross	,,	7	10	The Market Place
Church	,,	7	10	
Chapel Street	,,	7	10	
Coutties Wynd.....	,,	7	10	
Charles Street	,,	7	14	
Cherrybank	,,	7	15	A cottage.
Cemetery	,,	8	11	
Dovehillock	,,	7	5	Two cottages.
Dog Kennel	,,	7	9	Dwelling houses.
Dovecot Cottage	,,	7	10	
Dundee Loan	,,	7	14	
East Free Church.....	,,	7	10	
East High Street	,,	7	10	
Eastend School.....	,,	8	1	
Easter Bank	,,	8	6	
Forfar Hotel	,,	7	10	
First Free Church	,,	7	15	
Female Industrial School..	,,	7	15	
Free Church Manse	,,	7	15	
Green Street.....	,,	7	10	
Glamis Road.....	,,	7	14	
Hotel.....	,,	7	10	
Horsewater Wynd	,,	7	14	
Handloom Factory (linen)	,,	7	15	
Handloom Factory (linen)	,,	8	1	
Independent Chapel.....	,,	7	10	
Infirmary	,,	8	6	
Little Causeway	,,	7	10	
Lord Burn.....	,,	8	6	
Manor Place	,,	7	9	
Manor Street.....	,,	7	10	
Manor House	,,	7	10	

Name of Place.	No. of Sheet. 6 inch scale.	25·344 in. scale.	1/500 scale.	Descriptive Remarks.
Mansfield House	XXXVIII.	7	10	
Manse	,,	7	15	
Northend School	,,	7	5	
Newmonthill Street	,,	7	10	
Nine Wells	,,	7	14	
New Road	,,	7	15	A narrow street.
Nilebank	,,	7	15	A cottage.
North Street	,,	8	1	
Nursery Feus	,,	8	6	A street
Newmont Hill	,,	8	11	
Osnaburgh Street	,,	7	10	
Police Office	,,	7	10	
Post Office Close	,,	7	10	
Parsonage	,,	7	10	A dwelling house.
Post Office	,,	7	10	
Prior Road	,,	8	1	
Poorhouse	,,	8	6	
Queen's Well	,,	7	5	
Quarrel Well	,,	7	10	
Rosebank	,,	7	15	Two cottages.
Rosehill	,,	8	11	A cottage.
Rosebank	,,	8	11	A cottage.
Rose Terrace	,,	8	11	A cottage.
Royal Hotel	,,	7	10	
Slaughter House	,,	7	5	
South Well	,,	7	5	
St. John's Episcopal Chapel	,,	7	10	
Sparrow Croft	,,	7	10	Dwelling houses
Saint James' Road	,,	7	10	
Saint James' Church	,,	7	10	
School	,,	7	10	
Steamloom Factory	,,	7	10	
Stark's Close	,,	7	14	
Shellcroft Cottage	,,	7	14	
Shellcroft	,,	7	14	A cottage.
Sunnyside	,,	7	14	Cottages
Sunnybank	,,	7	15	A cottage.
South Street	,,	8	6	
Steamloom Factory & Bleach Works	,,	8	6	
Sir Robt. Peel's Monument	,,	8	11	
Tannery	,,	7	5	
Town House	,,	7	10	
Temperance Hall	,,	7	10	

Name of Place.	No. of Sheet.			Descriptive Remarks.
	6 inch scale.	25·344 in. scale.	$\frac{1}{500}$ scale.	
The Vennel	XXXVIII.	7	10	
Thane's Close	,,	7	10	
Union Hotel	,,	7	10	
U.P. Church	,,	7	10	
U.P. Manse	,,	8	1	
Victoria Street	,,	7	5	
Witche's Howe	,,	7	5	
Well Braehead	,,	7	5	A street.
Westend School	,,	7	9	
Westby House	,,	7	10	
West High Street	,,	7	10	
Watt Street	,,	7	14	

AGENTS FOR THE SALE

OF THE

ORDNANCE PLANS.

ENGLAND.

London	Mr. E. Bumpus, 6, Holborn Bars, E.C. Mr. J. Arrowsmith, 10, Soho Square, W. Messrs. Letts, Son, & Co., 8, Royal Exchange, E.C. Messrs. Longman & Co., 14, Ludgate Hill. Mr. E. Stanford, 6, Charing Cross, S.W. Messrs. Vacher & Son, 29, Parliament Street, S.W. Messrs. Williams & Norgate, 14, Henrietta Street, Covent Garden. Messrs. G. Philip & Son, 32, Fleet Street, E.C.; & L'pool. Mr. J. Wyld, Charing Cross.
Appleby	Mr. J. Whitehead.
Alnwick	Mr. M. Smith.
Bradford	Mr. Henry Gaskarth, Westgate.
Bath	Messrs. Sims & Son.
Birmingham	Mr. H. Wright (late Napper & Wright).
Beverley	Messrs. Kemp & Son.
Bolton	Mr. H. Bradbury.
Bristol	Mr. John Lavars.
Bishop Auckland	Mr. M. Braithwaite.
Barnard Castle	Messrs. J. & R. W. Atkinson
Cleveland, Yorkshire	Mr. George Dixon.
Cardiff	Mr. Hugh Bird.
Carlisle	Messrs. Thurnam & Sons.
Chelmsford	Mr. Thomas B. Arthy.
Cockermouth	Mrs. M. Bailey.
Cambridge	Messrs. Macmillan & Co.
Darlington	Mr. H. Penney.
Durham	Mr. George Andrews
Dover	Mr. M. C. & F. Batcheller
Devonport	Mr. S. W. Hearle.
Fareham	Mr. George Sutton.
Gloucester	Messrs. G. J. Wait & Co.
Great Ayton, nr. Stokesley, Yorkshire	Mr. G. Dixon.
Hartlepool	Messrs. Pearson & Co.
Huddersfield	Mr. A. L. Peace.
Kirkby Lonsdale	Mr. R. Morphet.
Kendal	Mr. T. Atkinson.
Keswick	Mr. James Mayo.
Liverpool	Messrs. Philip, Son, & Nephew, 49 & 51, South Castle St Messrs. Webb & Hunt.
Leeds	Mr. J. Smith.
Longton	Mr. F. S. Wright
Longport, Staff.	Mr. Evans.

AGENTS, ENGLAND—Continued.

Maryport	Mr. John Adair.
Malton	Mr. H. Smithson.
Manchester	Mr. E. Slater. Mr. W. T. Hansbrow, 111, Bury New Road
North Shields ..	Mr. Phillipson.
Norwich	Mr. H. Pigg.
Newcastle.....	Mr R. Turner.
Nottingham	Mr. R. Sutton.
Oldham	Mr. John Hirst.
Oxford	Messrs. Spiers & Son.
Penrith.....	Mr. B. T. Sweeten.
Portsmouth	Mr. W. H. Charpentier
Plymouth	Mr. J. Land.
Preston	Mr. R. Veevers.
Reading.....	Mr. G. Lovejoy.
Rochdale	Messrs. Wrigley & Son.
Richmond, Yorkshire.....	Mr. J. Bell.
Ripon	Messrs. Johnston & Co.
Scarborough....	Mr. S. W. Theakstone.
Settle	Mr. J. Wildman.
Sheffield.....	Mr. H. Pawson.
Swansea.....	Mr. E. Pearce.
Stockton-on-Tees	Messrs. Jennett & Co.
Southampton ..	Messrs. Forbes & Bennet Mr. W. Sharland.
Sunderland	Mr. W. H. Hills.
Torquay.....	Mr. W. T. Fisher.
Thirsk	Mr. W. Bransby.
Ulverston.....	Mr. Soulby.
Wakefield	Messrs. Hicks & Allen.
Wigan	Mr. S. G. Bucknall.
Whitehaven....	Messrs. Callender & Dixon.
Windermere....	Mr. J. Garnett.
Worcester.....	Mr. J. R. Mister.
Wolsingham	Mr. J. Chapman, Postmaster, &c
York	Mr. J. Glaisby. Mr. J. Sampson.

SCOTLAND

Edinbubgh	Messrs. Johnston, 4, St. Andrew Square. Mr. T. C Jack, Princes Street
Ayr.....	Mr. John Dick.
Aberdeen	Messrs. Keith & Gibb.
Airdrie, Lanarksh	Mr. Thomas Forsyth.
Annan	Mr. William Cuthbertson.
Bathgate	Mr. J. Johnston
Berwick-upon-Tweed	Mr. A. Henderson.
Cupar.....	Mr. S. Robinson.
Dumfries	Mr. Sinclair.
Dunfermline ..	Messrs. Miller & Son.
Dunse.....	Mr. George Johnston.
Dundee	Mr. C. D. Chalmers.
Dumbarton	Mr. J. Irving.

AGENTS, SCOTLAND—Continued.

Forfar	Mr. W. Shepperd.
Glasgow	Messrs. J. Smith & Son. Messrs. J. Lumsden & Son. Messrs. Murray.
Haddington	Mr. J. Millen.
Hawick	Mr. William Syme.
Jedburgh	Messrs. A. & W. Easton.
Kirkcaldy.....	Mr. J. J. Wilson.
Kirkcudbright..	Mr. J. Nicholson.
Kinross	
Kelso	Mr. J. H. Rutherford.
Kilmarnock	Mr. J. McKie.
Linlithgow	Mr. A. Waldie.
Montrose	Mr. Geo. Walker, High Street
Moffat	Mr. William Muir.
Newton Stewart	Miss A. Watson.
Peebles	Mr. R. Stirling.
Paisley	Mr. William McIntyre.
Perth.....	Mrs. M Paton Messrs. MacDonald & MacCallum, 30, George Street.
Selkirk	Mr. G. Lewis.
Stirling.....	Mr. Robert S. Shearer.

IRELAND

Dublin	Messrs. Hodges & Smith, Grafton Street. Messrs. Brassington & Gale, 6, Bachelor's Walk. Messrs. Thom & Son, 87 & 88, Abbey Street.
Armagh	Mr. John McWatters.
Athlone.....	Mr. James Martin.
Belfast	Mr. James Magill.
Cork	Mr. Francis Guy.
Carlow	Mr. Thomas Edwards.
Cavan.....	Mr. John Fegan.
Clonmell	Mr. James O'Neill.
Enniskillen	Mr. William Trimble.
Galway	Mr. Thomas Croker.
Kilkenny	Mr. William Nicholson.
Londonderry ..	Mr. Hempton.
Mallow	Mr. Joseph Johns.
Mullingar	Mr. Sampson Wallis.
Newry	Mr. Robert Greer.
Omagh	Mr. John Nelis.
Waterford	Mr. Thomas S. Harvey.
Wexford	Mr. F. S. Davis.